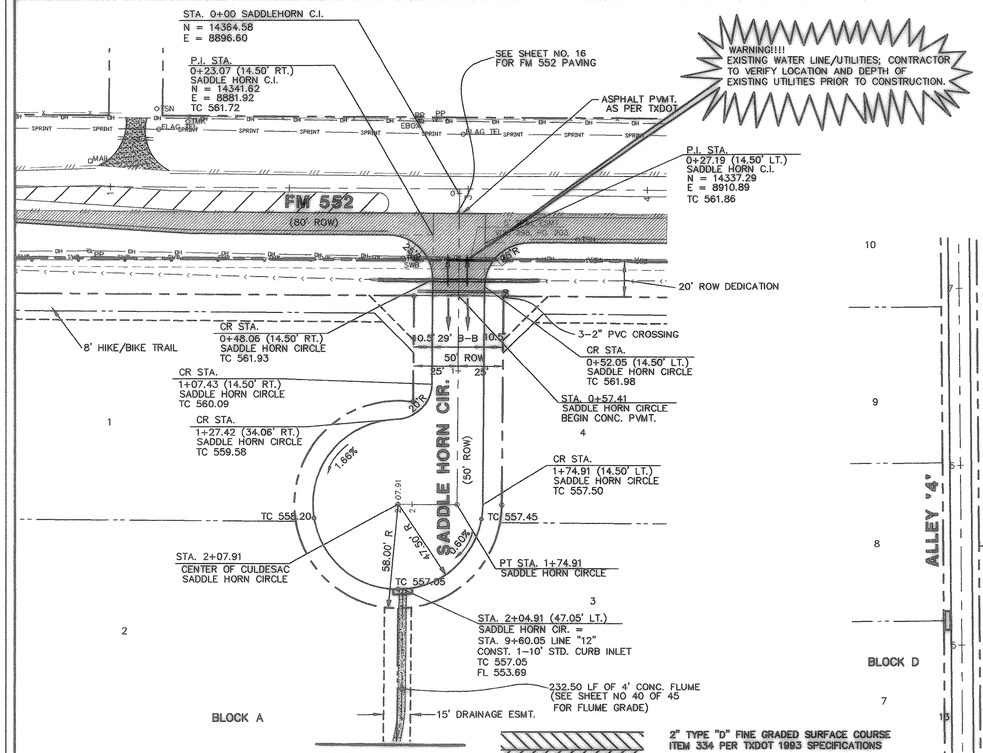

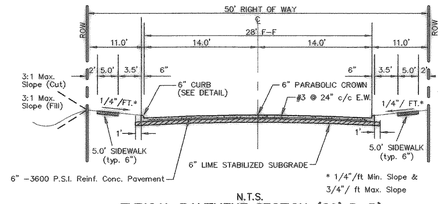

N.T.S.

TYPICAL PAVEMENT SECTION (29' B-B)

AS BUILT

To the best of our knowledge "Winkelmann and Associates, Inc." hereby states that this plan is "As-Built". The information is based on surveying conducted at the site and modification information provided by "the Contractor".

WINKELMANN & ASSOCIATES, INC. — DATE 9/25/07

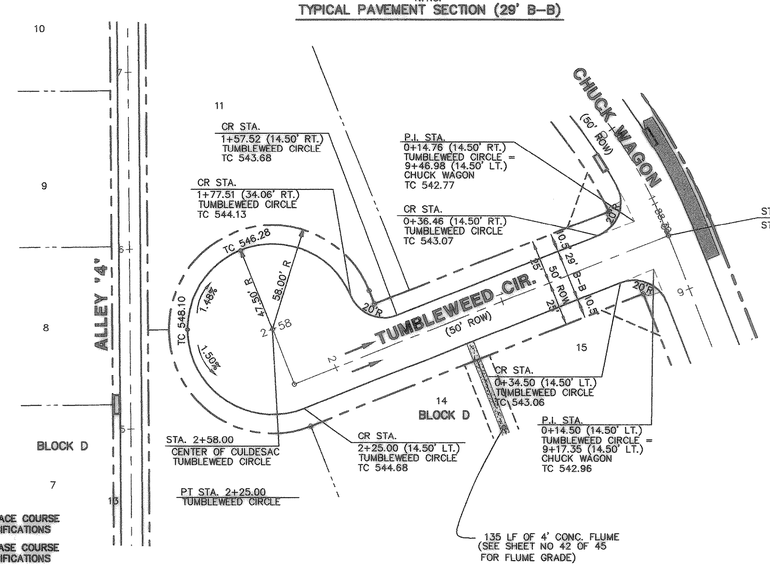

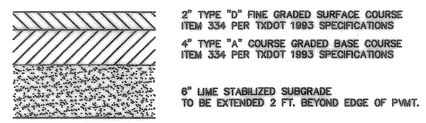

ASPHALT PAVEMENT SECTION
(CONNECTION TO F.M. 552)

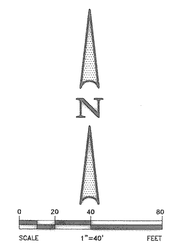

NOTE:

1) PAVEMENT SHALL CONSIST OF 6" 3600 P.S.I. REINFORCED CONCRETE AND 6" LIME-STABILIZED SUBGRADE WITH 6" PARABOLIC CROWN FOR 28' STREETS.

2) PAVEMENT SHALL CONSIST OF 8" 3600 P.S.I. REINFORCED CONCRETE AND 6" LIME-STABILIZED SUBGRADE WITH 7" PARABOLIC CROWN FOR 44' STREETS.

3) PAVEMENT FOR ALLEYS SHALL CONSIST OF 4000 P.S.I. REINFORCED CONCRETE AND 6" LIME-STABILIZED SUBGRADE WITH 5" INVERT. TYPICAL ALLEY SECTION WILL BE 7"-5"-7".

4) CONTRACTOR TO RUN LIME SERIES BEFORE CONSTRUCTION.

LEGEND

TC	TOP OF CURB
TP	TOP OF PAVEMENT
CR	CURB RETURN
FL	FLOW LINE
2 1	STREET STATION
	HANDICAP RAMP @ STREET & STREET INTERSECTION
	HANDICAP RAMP @ STREET & ALLEY INTERSECTION
	FLOW ARROWS
	EXIST. ASPHALT PAVING
	ASPHALT PAVEMENT AS PER TxDOT STANDARD
PP	POWER POLE
TSN	TRAFFIC SIGNS
WM	WATER METER
OH	OVERHEAD POWER LINES
SWB	SOUTH WESTERN BELL
W	WATER LINE

NO.	DATE	REVISION	APPROV.

THESE CONSTRUCTION PLANS WERE PREPARED UNDER THE RESPONSIBLE SUPERVISION OF MD. NAIM UDDIN KHAN, REGISTERED PROFESSIONAL ENGINEER NO. 87776. 9/25/07

THE SEAL APPEARING ON THIS DOCUMENT WAS AUTHORIZED BY MD. NAIM UDDIN KHAN, P.E. #87776

Winkelmann & Associates, Inc.
CONSULTING CIVIL ENGINEERS ■ SURVEYORS
8750 NORTH CENTRAL EXPRESSWAY, SUITE 100
DALLAS, TEXAS 75231
(972) 490-7090
(972) 490-7099 FAX

JOHN W. GLASS SURVEY ABSTRACT No. 88
CITY OF ROCKWALL
ROCKWALL COUNTY, TEXAS

D R HORTON
4306 MILLER ROAD, SUITE A
ROWLETT, TEXAS 75088
214-607-4244

BENCHMARK 1 USGS Monument-stamped Boren 1986
Located approximately 1.25 miles east of Rockwall at the Rockwall Municipal Airport, in the north end of a circular grass area at the end of a taxiway.
ELEVATION = 574.77

BENCHMARK 2 USGS Monument-5" cap stamped N 1495/1986
Located 24.6 feet west of the center of a paved road leading to the Rockwall Municipal Airport, 16.4 feet south of a utility pole with a transformer and light, 2 feet west of the north leg of a sign. Access to datum point is through a 5 inch logo cap.
ELEVATION = 567.44

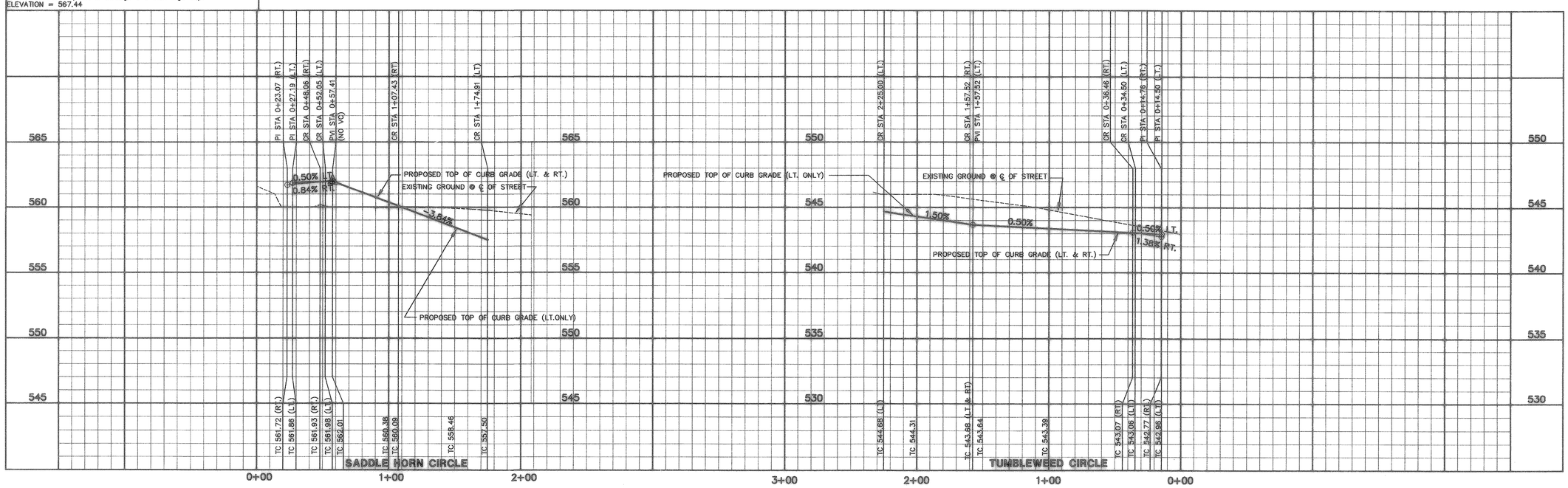

PAVING PLAN & PROFILE
SADDLE HORN CIR. STA. 0+00 TO 2+07.91
TUMBLEWEED CIR. STA. 0+00 TO 2+58.00

Scale : H: 1"=40' V: 1"=4' — Date : 09/08/06
Designed By : IT / RS
Drawn By : IT / RS
Checked By : NK
File : 40709PAV.DWG View : P13
Project No. : 40709.00

SHEET 15 OF 45