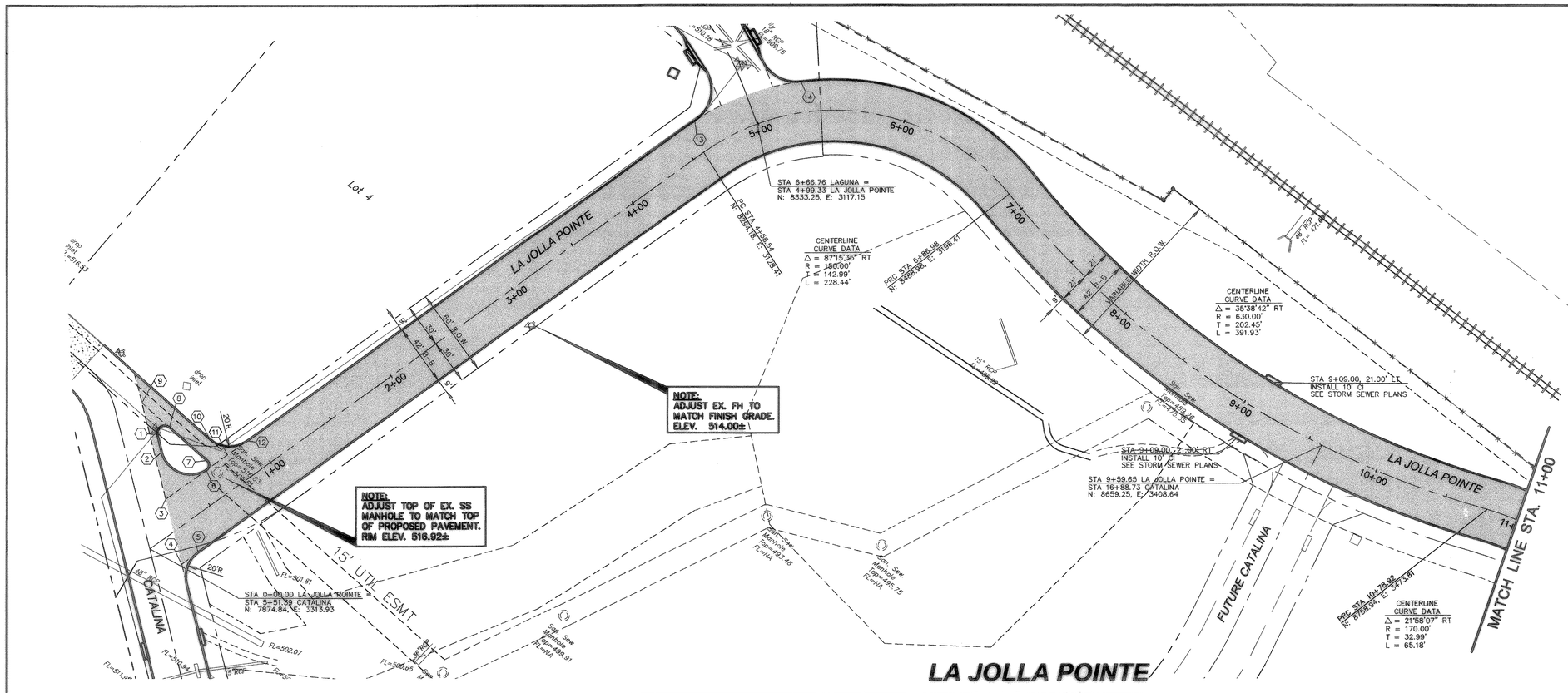

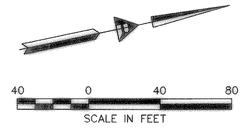

DESIGN POINT TABLE				
PT. NO.	STATION	OFFSET	DESC.	T/C ELEV.
1	0+48.53	58.72' LT.	C.R.	518.71
2	0+44.83	48.61' LT.	C.R.	518.30
3	0+28.39	21.00' LT.	P.I.	517.42
4	0+11.49	21.00' RT.	P.I.	516.59
5	0+25.00	21.00' RT.	C.R.	516.47
6	0+62.05	21.04' LT.	C.R.	516.92
7	0+66.22	25.90' LT.	C.R.	517.04
8	0+58.88	58.95' LT.	C.R.	518.37
9	0+53.46	83.33 LT.	P.I.	519.34
10	0+76.13	36.66' LT.	C.R.	517.35
11	0+79.06	21.00 LT.	P.I.	516.67
12	0+95.65	21.00' LT.	C.R.	516.43
13	4+65.26	21.00' LT.	C.R.	510.77
14	5+32.61	21.00' LT.	C.R.	507.12

RECORD DRAWINGS AS PROVIDED BY:
L.C.S. COMMERCIAL
MICHAEL S. ALLEN, P.E.
DATE: 9/25/03

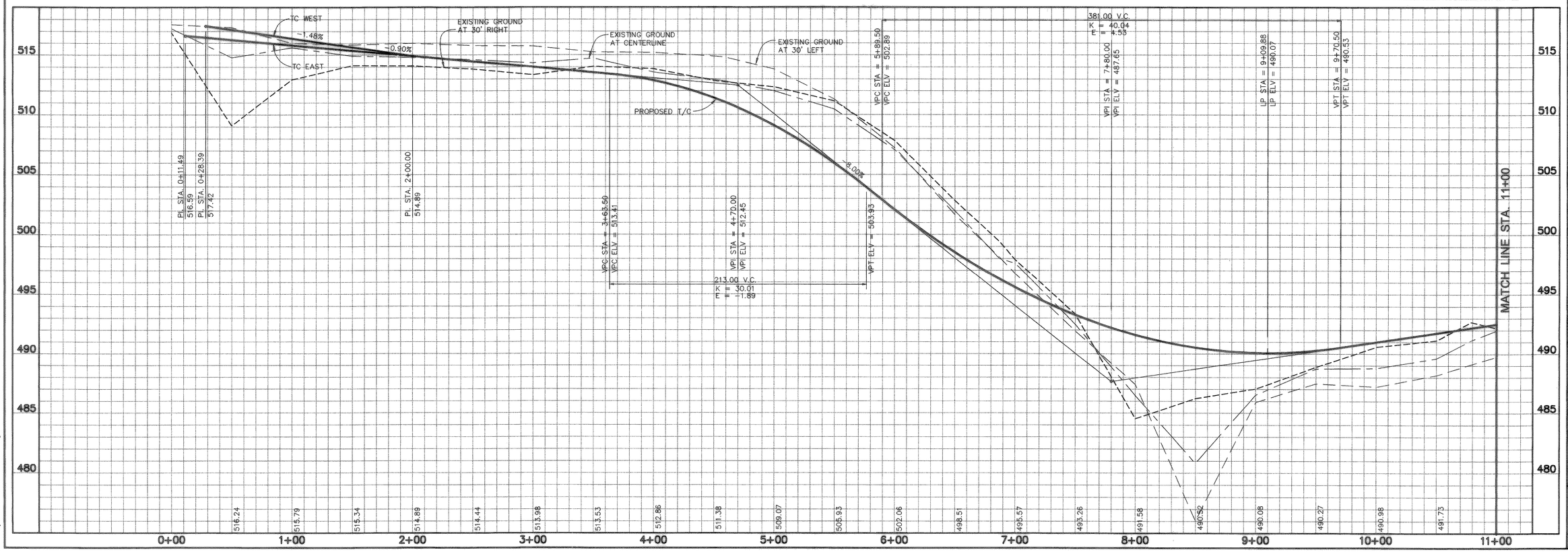

No.	Date	Revisions	App.

Allen & Ridinger Consulting, Inc.
109 W. Main Street
Lewisville, Texas 75057
Tel. No. (972) 353-8000
Fax No. (972) 353-8011

STATE OF TEXAS
MICHAEL S. ALLEN
86188
LICENSED PROFESSIONAL ENGINEER
3/14/03

La Jolla Pointe Addition
ROCKWALL, TEXAS

PAVING PLAN AND PROFILE
LA JOLLA POINTE
STA 0+00 TO STA. 11+00

Scale: 1"=40' HOR., 1"=4' VERT.
Designed by: MSA
Drawn by: MSA
Checked by: MSA
Date: March 14, 2003
Project No. 018-001

SHEET
C-2
OF 25

\\Dulcus\Projects\018-001 - Rockwall\110-La Jolla 1.dwg, 3/13/2003 4:03:10 PM, 1:40

20