








LEGEND


-  SILT FENCE
-  EXISTING CONTOURS
-  PROPOSED CONTOURS
-  LIMITS OF CONSTRUCTION
-  CONSTRUCTION ENTRANCE/EXIT
-  ROCK CHECK DAM

206 N WALNUT STREET
MUEENSTER, TX 76252
940-202-2743 (Office)
1-866-682-8129 (Fax)
Contact@civilt.com



PROJECT NAME:
**MEADOW CREEK
BUSINESS PARK**
ROCKWALL, TEXAS

SHEET TITLE
**STORM WATER POLLUTION
PREVENTION PLAN**



DATE 3-11-08
SCALE 1" = 30'
SHEET **12**
OF **18**

Benchmark: At the northwest corner of the concrete bridge on HWY 205, in the top of the concrete guardrail base, 17' southwest off the HWY 205 centerline and 3' southeast of the northwest end of the guardrail base. Elev. 524.552