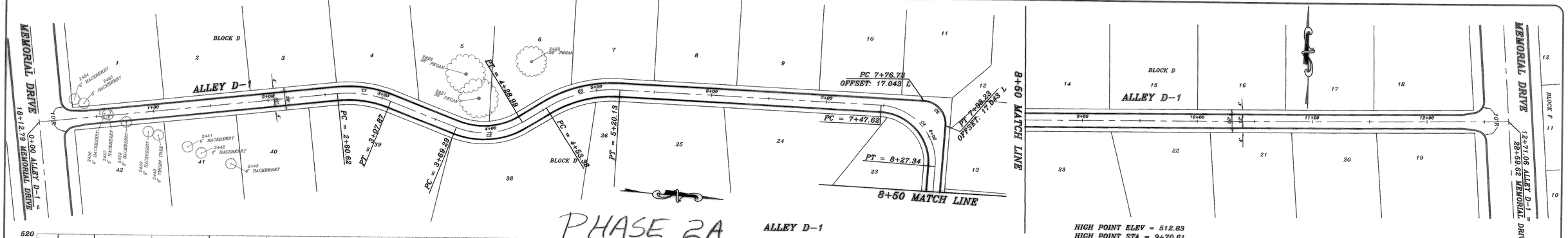

PHASE 2A

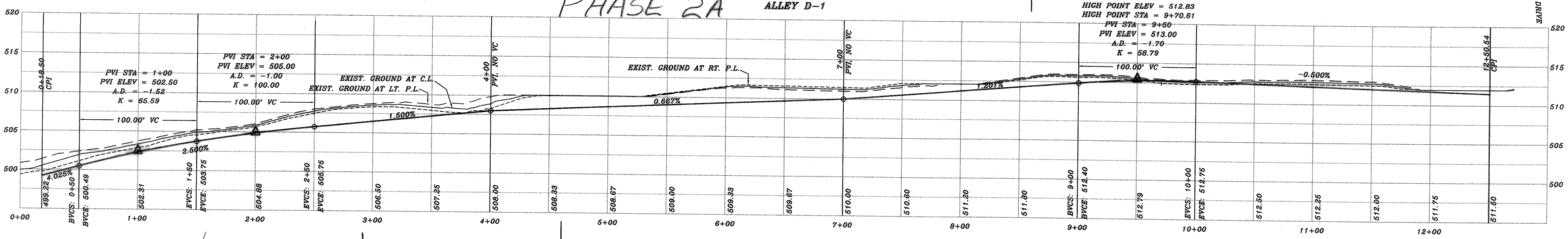

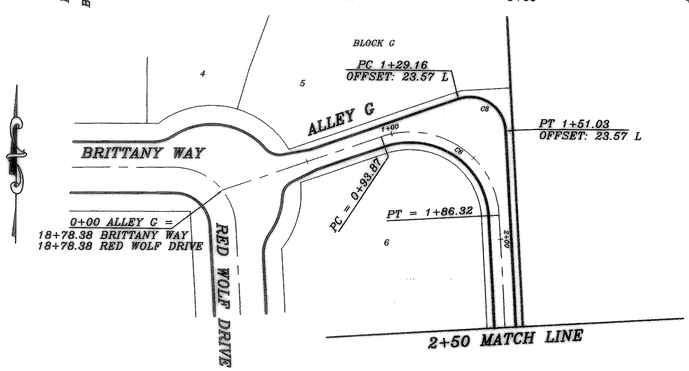

CURVE	RADIUS	LENGTH	TANGENT	CHORD	BEARING	DELTA
C1	98.69'	47.25'	24.09'	46.80'	S03°12'56" W	27°25'50"
C2	64.49'	59.69'	32.18'	57.59'	N09°35'19" W	53°02'20"
C3	111.38'	66.75'	34.41'	65.76'	S18°56'16" E	34°20'25"
C4	50.00'	79.72'	51.30'	71.54'	S43°54'35" W	91°21'17"
C5	20.00'	31.89'	20.48'	28.62'	S43°54'35" W	91°21'17"
C6	50.00'	92.45'	66.28'	79.83'	N56°25'25" W	105°56'17"
C7	115.00'	65.63'	33.74'	64.75'	S19°48'16" E	32°42'00"
C8	20.00'	36.98'	26.51'	31.93'	N56°25'24" W	105°56'18"

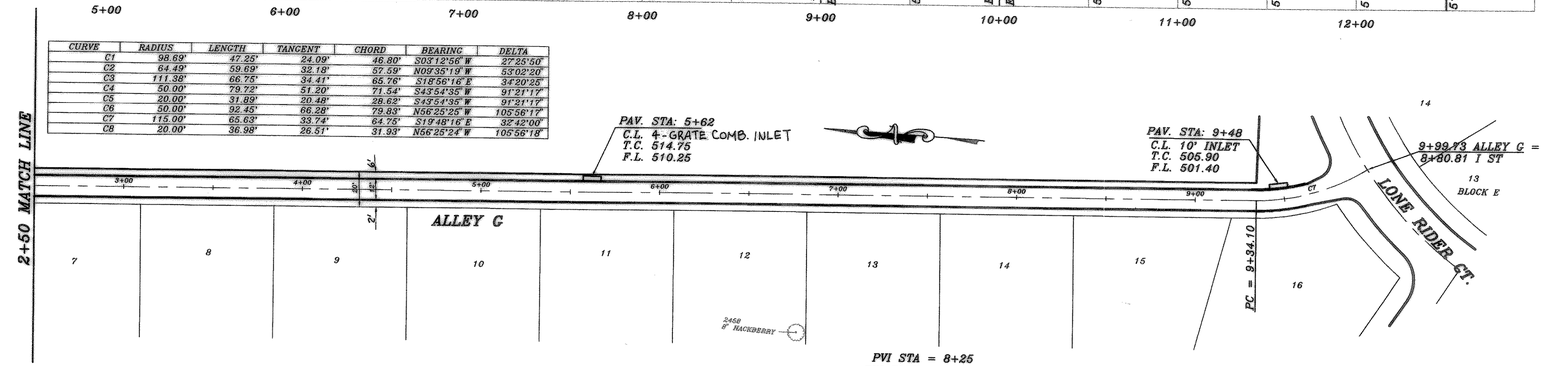

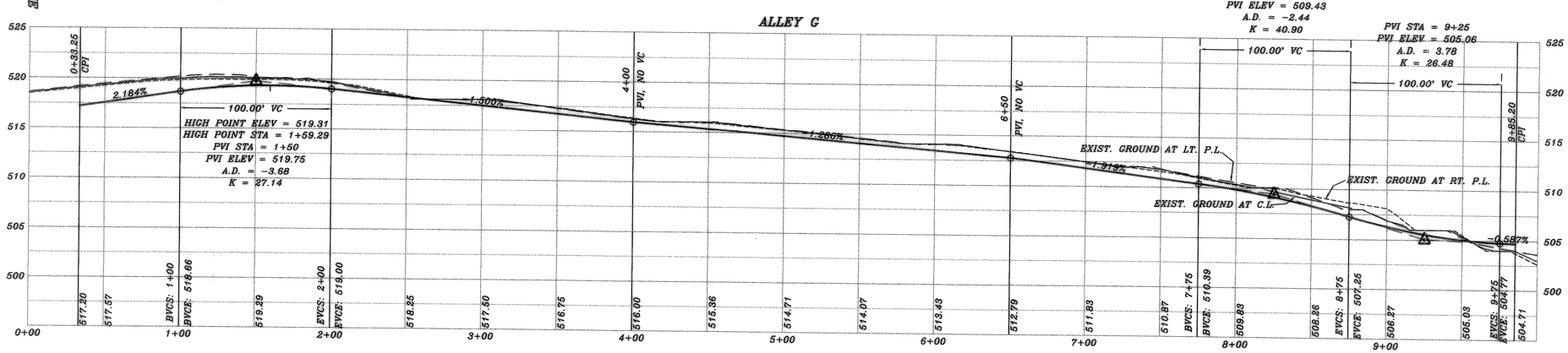

ASBUILT

Winkelmann & Associates, Inc. hereby states that this plan, to the best of our knowledge is "As Built." Modifications from the originally approved construction documents have been made as per information provided by the contractor. Winkelmann & Associates, Inc. does not certify as to the correctness or quality of construction as no field inspection was performed.

F.E. Addison Jr. 9-27-02 PH 2A
F.E. Addison Jr. 9-14-04 PH 2B

STATE OF TEXAS
HAROLD L. EVANS
23155
REGISTERED PROFESSIONAL ENGINEER

5/01

BENCH MARK
SQUARE CUT IN CONCRETE AT BASE OF CONCRETE WALL AT S.W. CORNER OF SOUTH APPROACH TO BRIDGE OVER SQUABBLE CREEK ON HWY. 205
ELEV.: 472.41

BENCH MARK
60D NAIL IN 36" PECAN TREE (TREE NO. 2302)
PAV. STA. 8+30, 71' RT., MEMORIAL DRIVE
ELEV.: 466.79

BENCH MARK
60D NAIL IN 34" PECAN TREE (TREE NO. 2314)
PAV. STA. 1+83, 138' RT., AUDOBON LANE
ELEV.: 480.88

BENCH MARK
60D NAIL IN 18" PECAN TREE (TREE NO. 2114)
PAV. STA. 10+97 63.5' RT., AUDOBON LANE
ELEV.: 501.54

PHASE 2B

REV.	REVISION DESCRIPTION	DATE
REV. PER 2nd REVIEW		5/10/01

0020\PHASE2\0020P210

HAROLD L. EVANS
CONSULTING ENGINEER
P.O. BOX 28355
2331 GUS THOMASSON ROAD, SUITE 102
DALLAS, TEXAS 75228, (214) 328-8133

DATE	SCALE	DESIGN	DRAWN
2/1/01	1" = 40' 1" = 6'	H.L.E.	

PROPOSED PAVING
ALLEY D-1 AND G
QUAIL RUN VALLEY NO. 2
CITY OF ROCKWALL

SHEET NO. 11 / 24

JOB NO. 0020