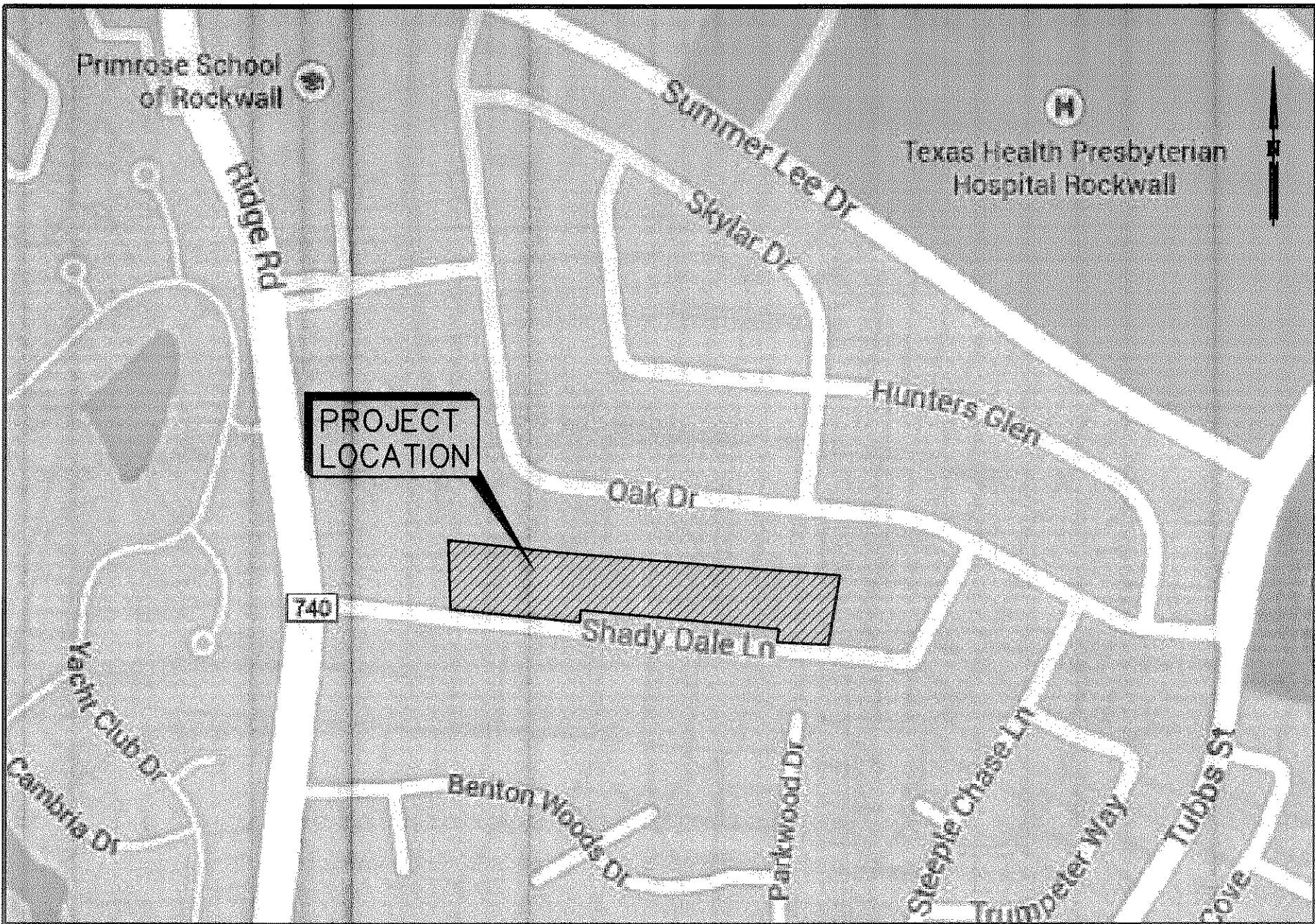



GRADING PLANS FOR
SHADY DALE ESTATES
LOT 1-14, BLOCK 1
ROCKWALL, TEXAS

SHEET INDEX

- 1 COVER SHEET
- 2 DRAINAGE AREA MAP
- 3 GRADING PLAN
- 4 GRADING PLAN
- 5 EROSION CONTROL PLAN



VICINITY MAP
N.T.S.




City of Rockwall
The New Horizon

PREPARED BY :

LAM CONSULTING ENGINEERING
6804 WILHELMINA DRIVE
SACHSE, TEXAS 75048
(214) 766-1011
www.lamcivil.com
Firm# F-9763

NOTE:

CITY OF ROCKWALL ENGINEERING DEPARTMENT LATEST STANDARD DETAILS AND NCTCOG 3RD EDITION SHALL BE USED FOR CONSTRUCTION OF THIS PROJECT UNLESS OTHERWISE NOTED WITHIN THESE PLANS. THE CONTRACTOR SHALL OBTAIN THE STANDARD DETAIL BOOK FROM THE CITY'S ENGINEERING DEPARTMENT.



THE SEAL APPEARING ON THIS DOCUMENT WAS AUTHORIZED BY TUAN P. LAM, P.E. 86968 ON 03/21/14. ALTERATION OF A SEALED DOCUMENT WITHOUT THE PROPER NOTIFICATION TO THE RESPONSIBLE ENGINEER IS AN OFFENSE UNDER THE TEXAS ENGINEERING PRACTICE ACT.

SURVEY INFORMATION ON THIS DRAWING WAS PROVIDED BY OTHERS. LAM CONSULTING ENGINEERING IS NOT RESPONSIBLE FOR THE ACCURACY OF THE TOPOGRAPHIC MAPPING NOR BENCHMARK DATUM.

SUBMITTAL #2

MAR 21 2014

City of Rockwall Engineering Dept.

SHADY DALE ESTATES
ROCKWALL, TEXAS

LAM CONSULTING ENGINEERING
PROJECT #0486-14