CIVIL CONSTRUCTION DOCUMENTS
PAVING, DRAINAGE & UTILITY IMPROVEMENTS

ROCKWALL INDUSTRIAL

PREPARED FOR

STREAM REALTY ACQUISITION, LLC.

1515 CORPORATE CROSSING
CITY OF ROCKWALL,
ROCKWALL COUNTY, TEXAS

PLAN SUBMITTAL LOG	
1ST CITY CIVIL ENGINEERING SUBMITTAL - NOT FOR CONSTRUCTION -	SEPTEMBER 15, 2021
2ND CITY CIVIL ENGINEERING SUBMITTAL - NOT FOR CONSTRUCTION -	NOVEMBER 8, 2021
3RD CITY CIVIL ENGINEERING SUBMITTAL - NOT FOR CONSTRUCTION -	JANUARY 17, 2022
4TH CITY CIVIL ENGINEERING SUBMITTAL - ISSUE FOR CONSTRUCTION -	MARCH 3, 2022
1st CITY REVISION CIVIL ENGINEERING SUBMITTAL - ISSUE FOR CONSTRUCTION -	JUNE 2, 2022
RECORD DRAWINGS CIVIL ENGINEERING SUBMITTAL	MAY 11, 2023

VICINITY MAP (NTS)

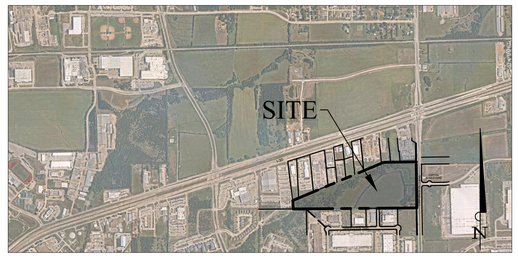

MAY 2023

OWNER

STREAM REALTY, LLC
2001 ROSS AVENUE, SUITE 400
DALLAS, TEXAS 75201
PHONE: 214-215-8252
CONTACT: STEVE RIORDAN
EMAIL: STEVE.RIORDAN@STREAMREALTY.COM

ARCHITECT

GSRA
4121 COMMERCE STREET, SUITE 1
DALLAS, TEXAS 75226
PHONE: 214-824-7040
CONTACT: SYED AHMED
EMAIL: SAHMED@GSR-ANDRADE.COM

ENGINEER

KIMLEY-HORN AND ASSOCIATES, INC.
13455 NOEL ROAD
TWO GALLERIA OFFICE TOWER, SUITE 700
DALLAS, TEXAS 75240
PHONE: 972-770-1300
CONTACT: DYLAN ADAME, P.E.
EMAIL: DYLAN.ADAME@KIMLEY-HORN.COM
TEXAS REGISTERED ENGINEERING FIRM NO. F-928

LANDSCAPE ARCHITECT

KIMLEY-HORN AND ASSOCIATES, INC.
13455 NOEL ROAD
TWO GALLERIA OFFICE TOWER, SUITE 700
DALLAS, TEXAS 75240
PHONE: 972-770-1300
CONTACT: BLAINE MIKULIK, PLA.
EMAIL: BLAINE.MIKULIK@KIMLEY-HORN.COM
TEXAS REGISTERED ENGINEERING FIRM NO. F-928

"RECORD DRAWING"
DRAWING HAS BEEN REVISED TO SHOW THOSE CHANGES DURING THE CONSTRUCTION PROCESS REPORTED BY THE CONTRACTOR TO KIMLEY-HORN AND ASSOCIATES, INC. AND CONSIDERED TO BE SIGNIFICANT. THIS DRAWING IS NOT GUARANTEED TO BE "AS BUILT" BUT IS BASED ON THE INFORMATION MADE AVAILABLE.

DATE: 5/11/2023 BY: DYLAN ADAME, P.E.

SHEET LIST INDEX		
SHEET NO.	DESCRIPTION	REVISION
C-001	COVER SHEET	
C-002	GENERAL NOTES (1 OF 3)	
C-003	GENERAL NOTES (2 OF 3)	
C-004	GENERAL NOTES (3 OF 3)	
C-005	FINAL PLAT	
C-101	DEMOLITION PLAN	
C-102	OVERALL DIMENSION CONTROL	
C-103	DIMENSION CONTROL (1 OF 3)	
C-104	DIMENSION CONTROL (2 OF 3)	
C-105	DIMENSION CONTROL (3 OF 3)	
C-106	DIMENSION CONTROL DETAILS (1 OF 2)	
C-107	DIMENSION CONTROL DETAILS (2 OF 2)	
C-108	OVERALL PAVING PLAN	
C-201	GRADING PLAN (1 OF 2)	
C-202	GRADING PLAN (2 OF 2)	
C-203	GRADING DETAILS (1 OF 2)	
C-204	GRADING DETAILS (2 OF 2)	
C-303	PROPOSED DRAINAGE AREA MAP	
C-304	STORM PLAN (1 OF 2)	
C-305	STORM PLAN (2 OF 2)	
C-306	STORM LINE A PROFILE (1 OF 2)	
C-307	STORM LINE A PROFILE (2 OF 2) & OUTFALL PROFILE	
C-308	STORM LINE B PROFILE (1 OF 2)	
C-309	STORM LINE B PROFILE (2 OF 2)	
C-310	STORM LINE A LATERALS	
C-311	STORM LINE B LATERALS	
C-312	STORM DETAILS	
C-313	HGL CALCS	
C-314	INLET CALCS	
C-315	DETENTION POND PLAN	
C-316	FLOODPLAIN SECTIONS (1 OF 5)	
C-317	FLOODPLAIN SECTIONS (2 OF 5)	
C-318	FLOODPLAIN SECTIONS (3 OF 5)	
C-319	FLOODPLAIN SECTIONS (4 OF 5)	
C-320	FLOODPLAIN SECTIONS (5 OF 5)	
C-401	WATER PLAN (1 OF 2)	
C-402	WATER PLAN (2 OF 2)	
C-403	WATER PROFILE	
C-404	WATER DETAILS (1 OF 2)	
C-405	WATER DETAILS (2 OF 2)	
C-501	SANITARY SEWER PLAN (1 OF 2)	
C-502	SANITARY SEWER PLAN (2 OF 2)	
C-503	SANITARY SEWER PROFILE	
C-601	EROSION CONTROL PLAN (1 OF 2)	
C-602	EROSION CONTROL PLAN (2 OF 2)	
C-603	EROSION CONTROL DETAILS	

* THE STANDARD CITY DETAILS REFERENCED IN THIS DRAWING SET WERE SELECTED BY THE ENGINEER OF RECORD AS APPLICABLE TO THIS PROJECT.

This document, together with the concepts and designs presented herein, as an instrument of service, is intended only for the specific purpose and client for which it was prepared. Reuse of and improper reliance on this document without written authorization and adaptation by Kimley-Horn and Associates, Inc. shall be without liability to Kimley-Horn and Associates, Inc.

IMAGES
XREFS
ATTACHED
PLOTTED BY
PLOTTED
DWG NAME

DSA Stream Rockwall Vicinity Map
ATTR_Xanes xBinly
05/11/2023 1:30 PM
SHADE, AARON
C:\COVR.dwg

Kimley»Horn
13455 NOEL ROAD, TWO GALLERIA OFFICE TOWER,
SUITE 700, DALLAS, TX 75240
PHONE: 972-770-1300 FAX: 972-239-3820
WWW.KIMLEY-HORN.COM TX F-928

© 2023 KIMLEY-HORN AND ASSOCIATES, INC.

No.	REVISIONS	DATE

REGISTERED PROFESSIONAL ENGINEER
DYLAN A. ADAME
138132
STATE OF TEXAS
05/11/2023

KHA PROJECT 068213100
DATE MAY 2023
SCALE AS SHOWN
DESIGNED BY DSA
DRAWN BY CAL
CHECKED BY DFG

AS-BUILT DRAWINGS
STREAM ROCKWALL
PREPARED FOR
STREAM REALTY ACQUISITION, LLC.
ROCKWALL TEXAS

COVER SHEET

SHEET NUMBER
C-001

CITY FILE NO. SP2023-006

GENERAL ITEMS

1. All construction shall conform to the requirements set forth in the City of Rockwall's Engineering Department's "Standards of Design and Construction" and the "Standard Specifications for Public Works Construction" by the North Texas Central Council of Governments, 5th edition amended by the City of Rockwall. The CONTRACTOR shall reference the latest City of Rockwall standard details provided in the Rockwall Engineering Departments "Standards of Design and Construction" manual for details not provided in these plans. The CONTRACTOR shall possess one set of the NCTCOG Standard Specifications and Details and the City of Rockwall's "Standards of Design and Construction" manual on the project site at all times
2. Where any conflicting notes, details or specifications occur in the plans the City of Rockwall General Construction Notes, Standards, Details and Specifications shall govern unless detail or specification is more strict.
3. The City of Rockwall Engineering Departments "Standards of Design and Construction" can be found online at: http://www.rockwall.com/engr.asp
4. All communication between the City and the CONTRACTOR shall be through the Engineering Construction Inspector and City Engineer or designated representative only. It is the responsibility of the CONTRACTOR to contact the appropriate department for inspections that do not fall under this approved engineering plan set.
5. Prior to construction, CONTRACTOR shall have in their possession all necessary permits, plans, licenses, etc.
6. The CONTRACTOR shall have at least one original stamped and signed set of approved engineering plans and specifications on-site and in their possession at all times. A stop work order will be issued if items are not on-site. Copies of the approved plans will not be substituted for the required original "approved plans to be on-site".
7. All material submittals, concrete batch designs and shop drawings required for City review and approval shall be submitted by the CONTRACTOR to the City sufficiently in advance of scheduled construction to allow no less than 10 business days for review and response by the City.
8. All site dimensions are referenced to the face of curb or edge of pavement unless otherwise noted.
9. The City requires ten (10%) percent-two (2) year maintenance bond for paving, paving improvements, water systems, wastewater systems, storm sewer systems including detention systems, and associated fixtures and structures which are located within the right-of-ways or defined easements. The two (2) year maintenance bond is to state "from date of City acceptance" as the starting time.
10. A review of the site shall be conducted at twenty (20) months into the two (2) year maintenance period. The design engineer or their designated representative and the CONTRACTOR shall be present to walk the site with the City of Rockwall Engineering Inspection personnel.

EROSION CONTROL & VEGETATION

1. The CONTRACTOR or developer shall be responsible, as the entity exercising operational control, for all permitting as required by the Environmental Protection Agency (EPA) and the Texas Commission on Environmental Quality (TCEQ). This includes, but is not limited to, preparation of the Storm Water Pollution Prevention Plan (SWPPP), the Construction Site Notice (CSN), the Notice of Intent (NOI), the Notice of Termination (NOT) and any Notice of Change (NOC) and is required to pay all associated fees
2. Erosion control devices as shown on the erosion control plan for the project shall be installed prior to the start of land disturbing activities.
3. All erosion control devices are to be installed in accordance with the approved plans, specifications and Storm Water Pollution Prevention Plan (SWPPP) for the project. Erosion control devices shall be placed and in working order prior to start of construction. Changes are to be reviewed and approved by the design engineer and the City of Rockwall prior to implementation.
4. If the Erosion Control Plans and Storm Water Pollution Prevention Plan (SWPPP) as approved cannot appropriately control erosion and off-site sedimentation from the project, the erosion control plan and/or the SWPPP is required to be revised and any changes reported to the Texas Commission on Environmental Quality (TCEQ), when applicable.
5. All erosion control devices shall be inspected weekly by the CONTRACTOR and after all major rain events, or more frequently as dictated in the project Storm Water Pollution Prevention Plan (SWPPP). CONTRACTOR shall provide copies of inspection's reports to the engineering inspection after each inspection.
6. The CONTRACTOR shall not dispose of waste and any materials into streams, waterways or floodplains. The CONTRACTOR shall secure all excavation at the end of each day and dispose of all excess materials.
7. CONTRACTOR shall take all available precautions to control dust. CONTRACTOR shall control dust by sprinkling water or other means as approved by the City Engineer.
8. CONTRACTOR shall establish grass and maintain the seeded area, including watering, until a "Permanent Stand of Grass" is obtained at which time the project will be accepted by the City. A "Stand of Grass" (not winter rye or weeds) shall consist of 75% to 80% coverage of all disturbed areas and a minimum of one-inch (1") in height as determined by the City. No bare spots will be allowed. Re-seeding will be required in all washed areas and areas that don't grow.
9. All City right-of-ways shall be sodded if disturbed. No artificial grass is allowed in any City right-of-way and/or easements.
10. All adjacent streets/alleys shall be kept clean at all times
11. CONTRACTOR shall keep construction site clean at all times, immediately contain all debris and trash, all debris and trash shall be removed at the end of each work day, and all vegetation on the construction site 10-inches or taller in height must be cut immediately.
12. Suspension of all construction activities for the project will be enforced by the City if any erosion control requirements are not meet. Work may commence after deficiency has been rectified.
13. During construction of the project, all soil stockpiles and borrow areas shall be stabilized or protected with sediment trapping measures. The CONTRACTOR is responsible for the temporary protection and permanent stabilization of all soil stockpiles on-site as well as borrow areas and soil intentionally transported from the project site.
14. Where construction vehicles access routes intersect paved or public roads/alleys, construction entrances shall be installed to minimize the transport of sediment by vehicular tracking onto paved surfaces. Where sediment is transferred onto paved or public surfaces, the surface shall be immediately cleaned. Sediment shall be removed from the surface by shoveling or sweeping and transported to a sediment disposal area. Pavement washing shall be allowed only after sediment is removed in this manner.
15. All drainage inlets shall be protected from siltation, ineffective or unmaintained protection devices shall be immediately replaced and the inlet and storm system cleaned. Flushing is not an acceptable method of cleaning.
16. During all dewatering operations, water shall be pumped into an approved filtering device prior to discharge into a receiving outlet.

TRAFFIC CONTROL

1. All new Detouring or Traffic Control Plans are required to be submitted to the City for review and approval a minimum of 21 calendar days prior to planned day of implementation.
2. When the normal function of the roadway is suspended through closure of any portion of the right-of-way, temporary construction work zone traffic control devices shall be installed to effectively guide the motoring public through the area. Consideration for road user safety, worker safety, and the efficiency of road user flow is an integral element of every traffic control zone.
3. All traffic control plans shall be prepared and submitted to the Engineering Department in accordance with the standards identified in Part VI of the most recent edition of the TMUTCD. Lane closures will not occur on roadways without an approval from the Rockwall Engineering Department and an approved traffic control plan. Traffic control plans shall be required on all roadways as determined by the City Engineer or the designated representative.
4. All traffic control plans must be prepared, signed, and sealed by an individual that is licensed as a professional engineer in the State of Texas. All traffic control plans and copies of work zone certification must be submitted for review and approval a minimum of three (3) weeks prior to the anticipated temporary traffic control.
5. The CONTRACTOR executing the traffic control plan shall notify all affected property owners two (2) weeks prior to any the closures in writing and verbally.
6. Any deviation from an approved traffic control plan must be reviewed by the City Engineer or the designated representative. If an approved traffic control plan is not adhered to, the CONTRACTOR will first receive a verbal warning and be required to correct the problem immediately. If the deviation is not corrected, all construction work will be suspended, the lane closure will be removed, and the roadway opened to traffic.
7. All temporary traffic control devices shall be removed as soon as practical when they are no longer needed. When work is suspended for short periods of time at the end of the workday, all temporary traffic control devices that are no longer appropriate shall be removed or covered. The first violation of this provision will result in a verbal warning to the construction foreman. Subsequent violations will result in suspension of all work at the job site for a minimum of 48 hours. All contractors working on City funded projects will be charged one working day for each 24 hour closure.
8. Lane closures on any major or minor arterial will not be permitted between the hours of 6:00 am to 9:00 am and 3:30 pm to 7:00 pm. Where lane closures are needed in a school area, they will not be permitted during peak hours of 7:00 am – 9:00 am and 3:00 pm to 5:00 pm. Closures may be adjusted according to the actual start-finish times of the actual school with approval by the City Engineer. The first violation of this provision will result in a verbal warning to the construction foreman. Subsequent violations will result in suspension of all work at the job site for a minimum of 48 hours. All contractors working on City funded projects will be charged one working day for each 24 hour closure of a roadway whether they are working or not.
9. No traffic signs shall be taken down without permission from the City.
10. No street/roadway will be allowed to be fully closed.

UTILITY LINE LOCATES

1. It is the CONTRACTOR's responsibility to notify utility companies to arrange for utility locates at least 48 hours prior to beginning construction. The completeness and accuracy of the utility data shown on the plans is not guaranteed by the design engineer or the City. The CONTRACTOR is responsible for verifying the depth and location of existing underground utilities proper to excavating, trenching, or drilling and shall be required to take any precautionary measures to protect all lines shown and .or any other underground utilities not on record or not shown on the plans.
2. The CONTRACTOR shall be responsible for damages to utilities
3. CONTRACTOR shall adjust all City of Rockwall utilities to the final grades.
4. All utilities shall be placed underground.
5. CONTRACTOR shall be responsible for the protection of all existing main lines and service lines crossed or exposed by construction operations. Where existing mains or service lines are cut, broken or damaged, the CONTRACTOR shall immediately make repairs to or replace the entire service line with same type of original construction or better. The City of Rockwall can and will intervene to restore service if deemed necessary and charge the CONTRACTOR for labor, equipment, material and loss of water if repairs aren't made in a timely manner by the CONTRACTOR.
6. The City of Rockwall (City utilities) is not part of the Dig Tess or Texas one Call – 811 – line locate system. All City of Rockwall utility line locates are to be scheduled with the City of Rockwall Service Center. 972-771-7730. A 48-hour advance notice is required for all non-emergency line locates.
7. Underground utility lines shall be installed in accordance with the following standards in addition to other applicable criteria:
   a. No more than 500 linear feet of trench may be opened at one time.
   b. Material used for backfilling trenches shall be properly compacted to 95% standard density in order to minimize erosion, settlement, and promote stabilization that the geotechnical engineer recommends.
   c. Applicable safety regulations shall be complied with.
11. This plan details pipes up to 5 feet from the building. Refer to the building plans for building connections. CONTRACTOR shall supply and install pipe adapters as necessary.
12. All underground lines shall be installed, inspected, and approved prior to backfilling.
13. All concrete encasement shall have a minimum of 28 days compressive strength at 3,000 psi (min. 5.5 sack mix).

WATER LINE NOTES

1. The CONTRACTOR shall maintain existing water service at all times during construction.
2. Proposed water lines shall be AWWA C900-16 PVC Pipe (blue in color) for all sizes, DR 14 (PC 305) for pipeline sizes 12-inch and smaller, and DR 18 (PC 235) for 14-inch and larger water pipelines unless otherwise shown on water plan and profiles sheets. Proposed water lines shall be constructed with minimum cover of 4 feet for 6-inch through 8-inch, 5 feet for 12-inch through 18-inch and 6 feet for 20-inch and larger.
3. Proposed water line embedment shall be NCTCOG Class 'B-3' as amended by the City of Rockwall's engineering standards of design and construction manual.
4. CONTRACTOR shall coordinate the shutting down of all water lines with the City of Rockwall Engineering Inspector and Water Department. The City shall operate all water valves. Allow 5 business days from the date of notice to allow City personnel time to schedule a shut down. Two additional days are required for the CONTRACTOR to notify residents in writing of the shut down after the impacted area has been identified. Water shut downs impacting businesses during their normal operation hours is not allowed. CONTRACTOR is required to coordinate with the Rockwall Fire Department regarding any fire watch requirements as well as any costs incurred when the loss of fire protection to a structure occurs.
5. CONTRACTOR shall furnish and install gaskets on water lines between all dissimilar metals and at valves (both existing and proposed).
6. All fire hydrants and valves removed and salvaged shall be returned to the City of Rockwall Municipal Service Center.
7. Blue EMS pads shall be installed at every change in direction, valve, curb stop and service tap on the proposed water line and every 250'.
8. All water valve hardware and valve extensions, bolts, nuts and washers shall be 316 stainless steel.
9. All fire hydrants bolts, nuts and washers that are buried shall be 316 stainless steel.
10. Abandoned water lines to remain in place shall be cut and plugged and all void spaces within the abandoned line shall be filled with grout, flowable fill or an expandable permanent foam product. Valves to be abandoned in place shall have any extensions and the valve box removed and shall be capped in concrete.
11. All fire hydrants will have a minimum of 5 feet of clearance around the appurtenance including but not limited to parking spaces and landscaping.
12. All joints are to be megalug joints with thrust blocking.
13. Water and sewer mains shall be kept 10 feet apart (parallel) or when crossing 2 feet vertical clearance.
14. CONTRACTOR shall maintain a minimum of 4 feet of cover on all water lines.
15. All domestic and irrigation services are required to have a testable backflow device with a double check valve installed per the City of Rockwall regulations at the property line and shown on plans.

WASTEWATER LINE NOTES

1. The CONTRACTOR shall maintain existing wastewater service at all times during construction.
2. Wastewater line for 4-inch through 15-inch shall be Green PVC – SDR 35 (ASTM D3034) [less 10 ft cover] and SDR 26 (ASTM D3034) [10 ft or more cover]. For 18-inch and lager wastewater line shall be Green PVC – PS 46 (ASTM F679) [less 10 ft cover] and PS 115 (ASTM F679) [10 ft or more cover]. No services will be allowed on a sanitary sewer line deeper than 10 feet.
3. Proposed wastewater line embedment shall be NCTCOG Class 'H' as amended by the City of Rockwall's public works standard design and construction manual.
4. Green EMS pads shall be installed at every 250', manhole, clean out and service lateral on proposed wastewater lines.
5. CONTRACTOR shall CCTV all existing wastewater lines that are to be abandoned to ensure that all laterals are accounted for and transferred to proposed wastewater lines prior to abandonment.
6. All abandoned wastewater and force main lines shall be cut and plugged and all void spaces within the abandoned line shall be filled with grout, flowable fill or an expandable permanent foam product.
7. Existing manholes and cleanouts not specifically called to be relocated shall be adjusted to match final grades.
8. All wastewater pipes and public services shall be inspected by photographic means (television and DVD) prior to final acceptance and after franchise utilities are installed. The CONTRACTOR shall furnish a DVD to the Engineering Construction Inspector for review. Pipes shall be cleaned prior to TV inspection of the pipes. Any sags, open joints, cracked pipes, etc. shall be repaired or removed by the CONTRACTOR at the CONTRACTOR's expense. A television survey will be performed as part of the final testing in the twentieth (20^{th}) month of the maintenance period.
9. All manholes (public or private) shall be fitted with inflow prevention. The inflow prevention shall conform to the measures called out in standard detail R-5031.
10. All new or existing manholes being modified shall have corrosion protection being Raven Liner 405 epoxy coating, ConShield, or approved equal.. Consheild must have terracotta color dye mixed in the precast and cast-in-place concrete. Where connections to existing manholes are made the CONTRACTOR shall rehab manhole as necessary and install a 125 mil thick coating of Raven Liner 405 or approved equal.
11. All new or existing manholes that are to be placed in pavement shall be fitted with a sealed (gasketed) rim and cover to prevent inflow.
12. If an existing wastewater main or trunk line is called out to be replaced in place a wastewater bypassing pump plan shall be required and submitted to the Engineering Construction Inspector and City Engineer for approval prior to implementation. Bypass pump shall be fitted with an auto dialer and conform to the City's Noise Ordinance. Plan shall be to the City sufficiently in advance of scheduled construction to allow no less than 10 business days for review and response by the City.
13. CONTRACTOR shall maintain a minimum of 4 feet of cover on all wastewater lines.

GENERAL CONSTRUCTION NOTES
Sheet 1 of 2
October 2020

CITY OF ROCKWALL
ENGINEERING DEPARTMENT

385 S. Goliad
Rockwall, Texas 75087

P (972) 771-7746
F (972) 771-7748

"RECORD DRAWING"
DRAWING HAS BEEN REVISED TO SHOW THOSE CHANGES DURING THE CONSTRUCTION PROCESS REPORTED BY THE CONTRACTOR TO KIMLEY-HORN AND ASSOCIATES, INC. AND CONSIDERED TO BE SIGNIFICANT. THIS DRAWING IS NOT GUARANTEED TO BE "AS BUILT" BUT IS BASED ON THE INFORMATION MADE AVAILABLE.

DATE: 5/11/2023 BY: DYLAN ADAME, P.E.

No.	REVISIONS	DATE

Kimley»Horn
13455 NOEL ROAD, TWO GALLERIA OFFICE TOWER,
SUITE 700, DALLAS, TX 75240
PHONE: 972-770-1300 FAX: 972-239-3820
WWW.KIMLEY-HORN.COM TX F-928
© 2023 KIMLEY-HORN AND ASSOCIATES, INC.

05/11/2023

KHA PROJECT 068213100
DATE MAY 2023
SCALE AS SHOWN
DESIGNED BY DSA
DRAWN BY CAL
CHECKED BY DFG

AS-BUILT DRAWINGS
STREAM ROCKWALL
PREPARED FOR
STREAM REALTY ACQUISITION, LLC.
ROCKWALL TEXAS

GENERAL NOTES (1 OF 3)

SHEET NUMBER
C-002

CITY FILE NO. SP2023-006

IMAGES DSA
XREFS XTB
ATTACHED JAN 4, 2022 1:56 PM
PLOTTED BY SHARDE, AARON 5/11/2023 3:00 PM
PLOTTED ON 11x17 Plot Date/Time: 5/11/2023 3:00:00 PM
FILENAME C:\Drive\Projects\068213100 - Stream Rockwall\Design\CAD\Plan\Sheets\C-002 Gen Notes 1.dwg
Layout: TM: 05/11/2023 3:00 PM by aaron.sharde
XREF: C:\Drive\Projects\068213100 - Stream Rockwall\Design\CAD\Plan\Sheets\C-001 Cover.dwg, C:\Drive\Projects\068213100 - Stream Rockwall\Design\CAD\Plan\Sheets\C-002 Gen Notes 1.dwg, C:\Drive\Projects\068213100 - Stream Rockwall\Design\CAD\Plan\Sheets\C-003 Gen Notes 2.dwg, C:\Drive\Projects\068213100 - Stream Rockwall\Design\CAD\Plan\Sheets\C-004 Gen Notes 3.dwg, C:\Drive\Projects\068213100 - Stream Rockwall\Design\CAD\Plan\Sheets\C-101 Overall Site Plan.dwg, C:\Drive\Projects\068213100 - Stream Rockwall\Design\CAD\Plan\Sheets\C-102 Site Plan 1.dwg, C:\Drive\Projects\068213100 - Stream Rockwall\Design\CAD\Plan\Sheets\C-103 Site Plan 2.dwg, C:\Drive\Projects\068213100 - Stream Rockwall\Design\CAD\Plan\Sheets\C-104 Site Plan 3.dwg, C:\Drive\Projects\068213100 - Stream Rockwall\Design\CAD\Plan\Sheets\C-105 Site Plan 4.dwg, C:\Drive\Projects\068213100 - Stream Rockwall\Design\CAD\Plan\Sheets\C-106 Site Plan 5.dwg, C:\Drive\Projects\068213100 - Stream

DEMOLITION, REMOVAL, DISPOSAL AND EXCAVATION NOTES

1. All pavements to be removed and replaced shall be saw cut to full depth along neat squared lines shown in the plans.
2. Proposed concrete pavement shall be constructed with longitudinal butt construction joints at all connections to existing concrete pavement.
3. All public concrete pavement to be removed and replaced shall be full panel replacement, 1-inch thicker and on top of 6-inch thick compacted flexbase.
4. No excess excavated material shall be deposited in low areas or along natural drainage ways without written permission from the affected property owner and the City of Rockwall. No excess excavation shall be deposited in the City Limits without a permit from the City of Rockwall. If the CONTRACTOR places excess materials in these areas without written permission, the CONTRACTOR will be responsible for all damages resulting from such fill and shall remove the material at their own cost.

PAVING AND GRADING

1. All detention systems are to be installed and verified for design compliance along with the associated storm sewer and outflow structures, prior to the start of any paving operations (including building foundations). Erosion protection shall be placed at the pond outflow structures, silt fence along the perimeter of the pond along with any of the associated erosion BMPs noted on the erosion control plan, and the sides and bottom of the detention system shall have either sod or anchored seeded curlex installed prior to any concrete placement.
2. All paving roadway, driveways, fire lanes, drive-isles, parking, dumpster pads, etc. sections shall have a minimum thickness, strength, reinforcement, joint type, joint spacing and subgrade treatment shall at a minimum conform to the City standards of Design and Construction and table below.

Street/Pavement Type	Minimum Thickness (inches)	Streng th 28-Day (psi)	Minimum Cement (sacks / CY)		Steel Reinforcement	
			Machine placed	Hand Placed	Bar #	Spacing (O.C.E.W.)
Arterial	10”	3,600	6.0	6.5	#4 bars	18”
Collector	8”	3,600	6.0	6.5	#4 bars	18”
Residential	6”	3,600	6.0	6.5	#3 bars	24”
Alley	7”-5”-7”	3,600	6.0	6.5	#3 bars	24”
Fire Lane	6”	3,600	6.0	6.5	#3 bars	24”
Driveways	6”	3,600	6.0	6.5	#3 bars	24”
Barrier Free Ramps	6”	3,600	N/A	6.5	#3 bars	24”
Sidewalks	4”	3,000	N/A	5.5	#3 bars	24”
Parking Lot/Drive Aisles	5”	3,000	5.0	5.5	#3 bars	24”
Dumpster Pads	7”	3,600	6.0	6.5	#3 bars	24”

3. Reinforcing steel shall be tied (100%). Reinforcing steel shall be set on plastic chairs. Bar laps shall be minimum 30 diameters. Sawed transverse dummy joints shall be spaced every 15 feet or 1.25 time longitudinal butt joint spacing whichever is less. Sawing shall occur within 5 to 12 hours after the pour, including sealing. Otherwise, the section shall be removed and longitudinal butt joint constructed.
4. No sand shall be allowed under any paving.
5. All concrete mix design shall be submitted to the City for review and approval prior to placement.
6. Fly ash may be used in concrete pavement locations provided that the maximum cement reduction does not exceed 20% by weight per C.Y. of concrete. The fly ash replacement shall be 1.25 lbs. per 1.0 lb. cement reduction.
7. All curb and gutter shall be integral (monolithic) with the pavement.
8. All fill shall be compacted by sheep's foot roller to a minimum 95% standard proctor. Maximum loose lift for compaction shall be 8 inches. All lifts shall be tested for density by an independent laboratory. All laboratory compaction reports shall be submitted to the City Engineering Construction Inspector once results are received. All reports will be required prior to final acceptance.
9. All concrete compression tests and soil compaction/density tests are required to be submitted to the City’s Engineering Inspector immediately upon results.
10. All proposed sidewalks shall include barrier free ramps at intersecting streets, alleys, etc. Barrier free ramps (truncated dome plate in Colonial or brick red color) shall meet current City and ADA requirements and be approved by the Texas Department of Licensing and Regulation (TDLR).
11. All public sidewalks shall be doweled into pavement where it abuts curbs and driveways. Expansion joint material shall be used at these locations.
12. All connection of proposed concrete pavement to existing concrete pavement shall include a longitudinal butt joint as the load transfer device. All longitudinal butt joints shall be clean, straight and smooth (not jagged in appearance)
13. Cracks formed in concrete pavement shall be repaired or removed by the CONTRACTOR at the City's discretion. CONTRACTOR shall replace existing concrete curbs, sidewalk, paving, a gutters as indicated on the plans and as necessary to connect to the existing infrastructure, including any damage caused by the CONTRACTOR.
14. All residential lots will require individual grading plans submitted during the building permit process that correspond with the engineered grading and drainage area plans.
15. Approval of this plan is not an authorization to grade adjacent properties when the plans or field conditions warrant off-site grading. Written permission must be obtained and signed from the affected property owner(s) and temporary construction easements may be required. The written permission shall be provided to the City as verification of approval by the adjacent property owner(s). Violation of this requirement will result in suspension of all work at the job site until issue has been rectified.
16. All cut or fill slopes of non-paved areas shall be a maximum of 4:1 and minimum of 1%.
17. CONTRACTOR agrees to repair any damage to property and the public right-of-way in accordance with the City Standards of Design and Construction.
18. CONTRACTOR shall protect all monuments, iron pins/rods, and property corners during construction.
19. CONTRACTOR shall ensure positive drainage so that runoff will drain by gravity flow to new or existing drainage inlets or sheet flow per these approved plans.

DRAINAGE / STORM SEWER NOTES

1. The CONTRACTOR shall maintain drainage at all times during construction. Ponding of water in streets, drives, trenches, etc. will not be allowed. Existing drainage ways shall not be blocked or removed unless explicitly stated in the plans or written approval is given by the City.
2. All structural concrete shall be 4200 psi compressive strength at 28 days minimum 7.0 sack mix, air entrained, unless noted otherwise. Fly ash shall not be allowed in any structural concrete.
3. Proposed storm sewer embedment shall be NCTCOG Class 'B' as amended by the City of Rockwall's Engineering Department Standards of Design and Construction Manual.
4. All public storm pipe shall be a minimum of 18-inch reinforced concrete pipe (RCP), Class III, unless otherwise noted.
5. All storm pipe entering structures shall be grouted to assure connection at the structure is watertight.
6. All storm structures shall have a smooth uniform poured mortar invert from invert in to invert out.
7. All storm sewer manholes in paved areas shall be flush with the paving grade, and shall have traffic bearing ring and covers.
8. All storm sewer pipes and laterals shall be inspected by photographic means (television and DVD) prior to final acceptance and after franchise utilities are installed. The CONTRACTOR shall furnish a DVD to the Engineering Construction Inspector for review. Pipes shall be cleaned prior to TV inspection of the pipes. Any sags, open joints, cracked pipes, etc. shall be repaired or removed by the CONTRACTOR at the CONTRACTOR’s expense. A television survey will be performed as part of the final testing in the twentieth (20^{th}) month of the maintenance period.

RETAINING WALLS

1. All retaining walls, regardless of height, will be reviewed and approved by the City Engineering Department
2. All retaining walls (including foundation stem walls), regardless of height, will be constructed of rock/stone/brick or rock/stone/brick faced. No smooth concrete walls are allowed. Wall materials shall be the same for all walls on the project.
3. All portions, including footings, tie-backs, and drainage backfill, of the wall shall be on-site and not encroach into any public easements or right-of-way. The entire wall shall be in one lot and shall not be installed along a lot line.
4. All walls 3 feet and taller will be designed and signed/sealed by a registered professional engineer in the State of Texas. The wall design engineer is required to inspect the wall construction and supply a signed/sealed letter of wall construction compliance to the City of Rockwall along with wall as-builts prior to City Engineering acceptance.
5. No walls are allowed in detention easements. A variance to allow retaining walls in a detention easement will require approval by the Planning and Zoning Commission with appeals being heard by the City Council.

FINAL ACCEPTANCE AND RECORD DRWINGS/AS-BUILTS

1. Final Acceptance shall occur when all the items on the Checklist for Final Acceptance have been completed and signed-off by the City. An example of the checklist for final acceptance has been included in the Appendix of the Standards of Design and Construction. Items on the checklist for final acceptance will vary per project and additional items not shown on the check list may be required.
2. After improvements have been constructed, the developer shall be responsible for providing to the City “As Built” or “Record Drawings”. The Design Engineer shall furnish all digital files of the project formatted in Auto Cad 14, or 2000 format or newer and Adobe Acrobat (.pdf) format with a CD-ROM disk or flash drive. The disk or drive shall include a full set of plans along with any landscaping, wall plans, and details sheets.
3. Submit 1-set of printed drawings of the “Record Drawings” containing copies of all sheets to the Engineering Construction Inspector for the project. The printed sheets will be reviewed by the inspector PRIOR to producing the “Record Drawing” digital files on disk or flash drive. This will allow any revisions to be addressed prior to producing the digital files.
4. Record Drawing Disk drawings shall have the Design Engineers seal, signature and must be stamped and dated as “Record Drawings” or “As Built Drawings” on all sheets.
5. The City of Rockwall will not accept any Record Drawing disk drawings which include a disclaimer. A disclaimer shall not directly or indirectly state or indicate that the design engineer or the design engineer’s surveyor/surveyors did not verify grades after construction, or that the Record Drawings were based solely on information provided by the construction contractor/contractors. Any Record Drawings which include like or similar disclaimer verbiage will not be accepted by the City of Rockwall.
6. Example of Acceptable Disclaimer: “To the best of our knowledge ABC Engineering, Inc., hereby states that this plan is As-Built. This information provided is based on surveying at the site and information provided by the contractor.”

GENERAL CONSTRUCTION NOTES
Sheet 2 of 2
October 2020

CITY OF ROCKWALL
ENGINEERING DEPARTMENT

385 S. Goliad
Rockwall, Texas 75087

P (972) 771-7746
F (972) 771-7748

"RECORD DRAWING"
DRAWING HAS BEEN REVISED TO SHOW THOSE CHANGES DURING THE CONSTRUCTION PROCESS REPORTED BY THE CONTRACTOR TO KIMLEY-HORN AND ASSOCIATES, INC. AND CONSIDERED TO BE SIGNIFICANT. THIS DRAWING IS NOT GUARANTEED TO BE "AS BUILT" BUT IS BASED ON THE INFORMATION MADE AVAILABLE.

DATE: 5/11/2023 BY: DYLAN ADAME, P.E.

Kimley»Horn and Associates, Inc. 2023 ©
This drawing, and the design shown, is the property of Kimley-Horn and Associates, Inc. and is not to be used in whole or part, for any other project, without the written authorization of Kimley-Horn and Associates, Inc. Unauthorized modifications or reuse of this drawing without the express written consent of Kimley-Horn and Associates, Inc. shall be at the user's sole risk and without liability to Kimley-Horn and Associates, Inc.

IMAGES:
DSA:
XREFS:
LAST SAVED: 5/11/2023 1:56 PM
PLOTTED BY: ERUNOK, AARON
PLOTTED ON: 5/11/2023 3:00 PM
DWG: C:\Users\aaron.erunok\Kimley-Horn\ROCKWALL INDUSTRIAL - Documents\Design\CAD\Civil\Sheets\SP2023-006 GENERAL NOTES (2 OF 3).dwg
LAYOUT: Layout1
SHEET: SP2023-006
ROCKWALL INDUSTRIAL
LD: DYLAN ADAME

No.	REVISIONS	DATE

Kimley»Horn
13455 NOEL ROAD, TWO GALLERIA OFFICE TOWER,
SUITE 700, DALLAS, TX 75240
PHONE: 972-770-1300 FAX: 972-239-3820
WWW.KIMLEY-HORN.COM TX F-928
© 2023 KIMLEY-HORN AND ASSOCIATES, INC.

STATE OF TEXAS — DYLAN J. ADAME — 138132 — LICENSED PROFESSIONAL ENGINEER — 05/11/2023

KHA PROJECT 068213100
DATE MAY 2023
SCALE AS SHOWN
DESIGNED BY DSA
DRAWN BY CAL
CHECKED BY DFG

AS-BUILT DRAWINGS
STREAM ROCKWALL
PREPARED FOR
STREAM REALTY ACQUISITION, LLC.
ROCKWALL TEXAS

GENERAL NOTES (2 OF 3)

SHEET NUMBER
C-003

CITY FILE NO. SP2023-006

Copyright (C) 2023 Kimley-Horn and Associates, Inc. All rights reserved. This plan, and the ideas and designs incorporated herein, as an instrument of service is and shall remain the property of Kimley-Horn and Associates, Inc., and shall be used for this project only. Any unauthorized use, reuse, or modification without written authorization and adaptation by Kimley-Horn and Associates, Inc. shall be without liability to Kimley-Horn and Associates, Inc.

IMAGES
XREFS
PLOT SAVED
PLOTTED BY
PLOT DATE
FILENAME

DSA
JTR
5/11/2023 1:56 PM
SHAUN_AARON 5/11/2023 3:00 PM
G:\Shared drives\KHA_Projects\Rockwall_Design\CAD\Plan\Sheets\
B - C-SHEET.dwg

KH GENERAL NOTES

OVERALL:

1. ALL CONSTRUCTION AND MATERIALS SHALL BE IN ACCORDANCE WITH THESE PLANS, CITY (OR TOWN) STANDARD DETAILS AND SPECIFICATIONS, THE FINAL GEOTECHNICAL REPORT AND ALL ISSUED ADDENDA, AND, COMMONLY ACCEPTED CONSTRUCTION STANDARDS. THE CITY SPECIFICATIONS SHALL GOVERN WHERE OTHER SPECIFICATIONS DO NOT EXIST. IN CASE OF CONFLICTING SPECIFICATIONS OR DETAILS, THE MORE RESTRICTIVE SPECIFICATION AND DETAIL SHALL BE FOLLOWED.
2. THE CONTRACTOR SHALL COMPLY WITH CITY (OR TOWN) "GENERAL NOTES" FOR CONSTRUCTION, IF EXISTING AND REQUIRED BY THE CITY. FOR INSTANCES WHERE THEY CONFLICT WITH THESE KH GENERAL NOTES, THEN THE MORE RESTRICTIVE SHALL APPLY.
3. THE CONTRACTOR SHALL FURNISH ALL MATERIAL AND LABOR TO CONSTRUCT THE FACILITY AS SHOWN AND DESCRIBED IN THE CONSTRUCTION DOCUMENTS IN ACCORDANCE WITH THE APPROPRIATE AUTHORITIES' SPECIFICATIONS AND REQUIREMENTS.
4. THE CONTRACTOR SHALL VISIT THE SITE PRIOR TO BIDDING TO DETERMINE EXISTING CONDITIONS.
5. THE EXISTING CONDITIONS SHOWN ON THESE PLANS WERE PROVIDED BY THE TOPOGRAPHIC SURVEY PREPARED BY THE PROJECT SURVEYOR, AS NOTED BASED ON THE BENCHMARKS SHOWN ON THE SAME SURVEY. THE CONTRACTOR SHALL VERIFY ALL BENCHMARKS.
6. THE CONTRACTOR SHALL REVIEW AND VERIFY THE EXISTING TOPOGRAPHIC SURVEY SHOWN ON THE PLANS REPRESENTS EXISTING FIELD CONDITIONS PRIOR TO CONSTRUCTION, AND SHALL REPORT ANY DISCREPANCIES FOUND TO THE OWNER AND ENGINEER IMMEDIATELY.
7. IF THE CONTRACTOR DOES NOT ACCEPT THE EXISTING TOPOGRAPHIC SURVEY AS SHOWN ON THE PLANS, WITHOUT EXCEPTION, THEN THE CONTRACTOR SHALL SUPPLY AT THEIR OWN EXPENSE, A TOPOGRAPHIC SURVEY BY A REGISTERED PROFESSIONAL LAND SURVEYOR TO THE OWNER AND ENGINEER FOR REVIEW.
8. CONTRACTOR SHALL PROVIDE ALL CONSTRUCTION SURVEYING AND STAKING.
9. CONTRACTOR SHALL VERIFY HORIZONTAL AND VERTICAL CONTROL, INCLUDING BENCHMARKS PRIOR TO COMMENCING CONSTRUCTION OR STAKING OF IMPROVEMENTS. PROPERTY LINES AND CORNERS SHALL BE HELD AS THE HORIZONTAL CONTROL.
10. THE CONTRACTOR SHALL REVIEW AND VERIFY ALL DIMENSIONS, ELEVATIONS, AND FIELD CONDITIONS THAT MAY AFFECT CONSTRUCTION. ANY DISCREPANCIES ON THE DRAWINGS SHALL BE IMMEDIATELY BROUGHT TO THE ATTENTION OF THE ARCHITECT AND ENGINEER BEFORE COMMENCING WORK. NO FIELD CHANGES OR DEVIATIONS FROM DESIGN ARE TO BE MADE WITHOUT PRIOR APPROVAL OF THE ARCHITECT, ENGINEER, AND THE CITY AND OWNER. NO COMPENSATION WILL BE GIVEN TO CHANGE ORDERS FOR WHICH THE CITY, ENGINEER, AND OWNER WERE NOT CONTACTED PRIOR TO CONSTRUCTION OF THE AFFECTED ITEM.
11. CONTRACTOR SHALL THOROUGHLY CHECK COORDINATION OF CIVIL, LANDSCAPE, MEP, ARCHITECTURAL, AND OTHER PLANS PRIOR TO COMMENCING CONSTRUCTION. OWNER/ENGINEER SHALL BE NOTIFIED OF ANY DISCREPANCY PRIOR TO COMMENCING WITH CONSTRUCTION.
12. IT IS THE CONTRACTOR'S RESPONSIBILITY TO CONTACT THE VARIOUS UTILITY COMPANIES WHICH MAY HAVE BURIED OR AERIAL UTILITIES WITHIN OR NEAR THE CONSTRUCTION AREA BEFORE COMMENCING WORK TO HAVE THEM LOCATE THEIR EXISTING UTILITIES PRIOR TO CONSTRUCTION. THE CONTRACTOR SHALL PROVIDE AN ADEQUATE MINIMUM NOTICE TO ALL UTILITY COMPANIES PRIOR TO BEGINNING CONSTRUCTION.
13. CALL TEXAS 811 AN ADEQUATE AMOUNT OF TIME PRIOR TO COMMENCING CONSTRUCTION OR ANY EXCAVATION.
14. CONTRACTOR SHALL USE EXTREME CAUTION AS THE SITE CONTAINS VARIOUS KNOWN AND UNKNOWN PUBLIC AND PRIVATE UTILITIES.
15. THE LOCATIONS, ELEVATIONS, DEPTH, AND DIMENSIONS OF EXISTING UTILITIES SHOWN ON THE PLANS WERE OBTAINED FROM AVAILABLE UTILITY COMPANY MAPS AND/OR A LIMITED FIELD SURVEY AND ARE CONSIDERED APPROXIMATE. IT SHALL BE THE CONTRACTORS' RESPONSIBILITY TO VERIFY THE PRESENCE, LOCATION, ELEVATION, DEPTH, AND DIMENSION OF EXISTING UTILITIES SUFFICIENTLY IN ADVANCE OF CONSTRUCTION SO THAT ADJUSTMENTS CAN BE MADE TO PROVIDE ADEQUATE CLEARANCES. THE ENGINEER SHALL BE NOTIFIED WHEN A PROPOSED IMPROVEMENT CONFLICTS WITH AN EXISTING UTILITY.
16. THE CONTRACTOR IS RESPONSIBLE FOR COORDINATING ANY ADJUSTMENTS AND RELOCATIONS OF EXISTING UTILITIES THAT CONFLICT WITH THE PROPOSED IMPROVEMENTS, INCLUDING BUT NOT LIMITED TO, ADJUSTING EXISTING MANHOLES TO MATCH PROPOSED GRADE, RELOCATING EXISTING POLES AND GUY WIRES THAT ARE LOCATED IN PROPOSED DRIVEWAYS, ADJUSTING THE HORIZONTAL OR VERTICAL ALIGNMENT OF EXISTING UNDERGROUND UTILITIES TO ACCOMMODATE PROPOSED GRADE OR CROSSING WITH A PROPOSED UTILITY, AND ANY OTHERS THAT MAY BE ENCOUNTERED THAT ARE UNKNOWN AT THIS TIME AND NOT SHOWN ON THESE PLANS.
17. CONTRACTOR SHALL ARRANGE FOR OR PROVIDE, AT ITS EXPENSE, ALL GAS, TELECOMMUNICATIONS, CABLE, OVERHEAD AND UNDERGROUND POWER LINE, AND UTILITY POLE ADJUSTMENTS NEEDED.
18. CONTRACTOR IS RESPONSIBLE FOR COORDINATING INSTALLATION OF FRANCHISE UTILITIES THAT ARE NECESSARY FOR ON-SITE AND OFF-SITE CONSTRUCTION, AND SERVICE TO THE PROPOSED DEVELOPMENT.
19. THE CONTRACTOR SHALL BE FULLY RESPONSIBLE FOR ALL DAMAGES DUE TO THE CONTRACTORS' FAILURE TO EXACTLY LOCATE AND PRESERVE ALL UTILITIES. THE OWNER OR ENGINEER WILL ASSUME NO LIABILITY FOR ANY DAMAGES SUSTAINED OR COST INCURRED BECAUSE OF THE OPERATIONS IN THE VICINITY OF EXISTING UTILITIES OR STRUCTURES. IF IT IS DETERMINED THAT WORK IS DAMAGING OR RELOCATE A UTILITY, THE UTILITY COMPANY OR DEPARTMENT AFFECTED SHALL BE CONTACTED BY THE CONTRACTOR AND THEIR PERMISSION OBTAINED REGARDING THE METHOD TO USE FOR SUCH WORK.
20. BRACING OF UTILITY POLES MAY BE REQUIRED BY UTILITY COMPANIES WHEN TRENCHING OR EXCAVATING IN CLOSE PROXIMITY TO THE POLES. THE COST OF BRACING POLES WILL BE BORNE BY THE CONTRACTOR, WITH NO SEPARATE PAY ITEM FOR THIS WORK. THE COST IS INCIDENTAL TO THE PAY ITEM.
21. CONTRACTOR SHALL USE ALL NECESSARY SAFETY PRECAUTIONS TO AVOID CONTACT WITH OVERHEAD AND UNDERGROUND POWER LINES. CONTRACTOR SHALL COMPLY WITH ALL APPLICABLE LOCAL, STATE, FEDERAL AND UTILITY OWNER REGULATIONS PERTAINING TO WORK SETBACKS FROM POWER LINES.
22. THE CONTRACTOR SHALL BE RESPONSIBLE TO OBTAIN ALL REQUIRED CONSTRUCTION PERMITS, APPROVALS, AND BONDS PRIOR TO CONSTRUCTION.
23. THE CONTRACTOR SHALL HAVE AVAILABLE AT THE JOB SITE AT ALL TIMES A COPY OF THE CONTRACT DOCUMENTS INCLUDING PLANS, GEOTECHNICAL REPORT AND ADDENDA, PROJECT AND CITY SPECIFICATIONS, AND SPECIAL CONDITIONS, COPIES OF ANY REQUIRED CONSTRUCTION PERMITS, EROSION CONTROL PLANS, SWPPP AND INSPECTION REPORTS.
24. ALL SHOP DRAWINGS AND OTHER DOCUMENTS THAT REQUIRE ENGINEER REVIEW SHALL BE SUBMITTED BY THE CONTRACTOR SUFFICIENTLY IN ADVANCE OF CONSTRUCTION OF THAT ITEM, SO THAT NO LESS THAN 10 BUSINESS DAYS FOR REVIEW AND RESPONSE IS AVAILABLE.
25. ALL NECESSARY INSPECTIONS AND/OR CERTIFICATIONS REQUIRED BY CODES, JURISDICTIONAL AGENCIES, AND/OR UTILITY SERVICE COMPANIES SHALL BE PERFORMED PRIOR TO USE OF THE FACILITY AND THE FINAL CONNECTION OF SERVICES.
26. CONTRACTOR SHALL ARRANGE FOR REQUIRED CITY INSPECTIONS.
27. CONTRACTOR'S BID PRICE SHALL INCLUDE ALL INSPECTION FEES.
28. ALL SYMBOLS SHOWN ON THESE PLANS (E.G. FIRE HYDRANT, METERS, VALVES, INLETS, ETC…) ARE FOR PRESENTATION PURPOSES ONLY AND ARE NOT TO SCALE. CONTRACTOR SHALL COORDINATE FINAL SIZES AND LOCATIONS WITH APPROPRIATE UTILITY INSPECTOR.
29. THE SCOPE OF WORK FOR THE CIVIL IMPROVEMENTS SHOWN ON THESE PLANS TERMINATES 5-FEET FROM THE BUILDING. REFERENCE THE BUILDING PLANS (E.G. ARCHITECTURAL, STRUCTURAL, MEP) FOR AREAS WITHIN 5-FEET OF THE BUILDING AND WITHIN THE BUILDING FOOTPRINT.
30. REFER TO ARCHITECTURAL AND STRUCTURAL PLANS FOR ALL FINAL BUILDING DIMENSIONS.
31. THE PROPOSED BUILDING FOOTPRINT(S) SHOWN IN THESE PLANS WAS PROVIDED TO KIMLEY-HORN AND ASSOCIATES, INC. (KH) BY THE PROJECT ARCHITECT AT THE TIME THESE PLANS WERE PREPARED. IT MAY NOT BE THE FINAL CORRECT VERSION BECAUSE THE BUILDING DESIGN WAS ONGOING. THE CONTRACTOR IS SOLELY RESPONSIBLE FOR CONFIRMING THE FINAL CORRECT VERSION OF THE BUILDING FOOTPRINT WITH THE ARCHITECT AND STRUCTURAL ENGINEER PRIOR TO LAYOUT. DIMENSIONS AND/OR COORDINATES SHOWN ON THESE PLANS WERE BASED ON THE ABOVE STATED ARCHITECTURAL FOOTPRINT, AND ARE THEREFORE A PRELIMINARY LOCATION OF THE BUILDING. THE CONTRACTOR IS SOLELY RESPONSIBLE TO VERIFY WHAT PART OF THE BUILDING THE ARCHITECT'S FOOTPRINT REPRESENTS (E.G. SLAB, OUTSIDE WALL, MASONRY LEDGE, ETC….) AND TO CONFIRM ITS FINAL POSITION ON THE SITE BASED ON THE FINAL ARCHITECTURAL FOOTPRINT, CIVIL DIMENSION CONTROL PLAN, SURVEY BOUNDARY AND/OR PLAT. ANY DIFFERENCES FOUND SHALL BE REPORTED TO KH IMMEDIATELY.
32. ALL CONSTRUCTION SHALL COMPLY WITH THE PROJECT'S FINAL GEOTECHNICAL REPORT (OR LATEST EDITION), INCLUDING SUBSEQUENT ADDENDA.
33. CONTRACTOR IS RESPONSIBLE FOR ALL MATERIALS TESTING AND CERTIFICATION, UNLESS SPECIFIED OTHERWISE BY OWNER. ALL MATERIALS TESTING SHALL BE COORDINATED WITH THE APPROPRIATE CITY INSPECTOR AND COMPLY WITH CITY STANDARD SPECIFICATIONS AND GEOTECHNICAL REPORT. TESTING SHALL BE PERFORMED BY AN APPROVED INDEPENDENT AGENCY FOR TESTING MATERIALS. OWNER SHALL APPROVE THE AGENCY NOMINATED BY THE CONTRACTOR FOR MATERIALS TESTING.
34. ALL COPIES OF MATERIALS TEST RESULTS SHALL BE SENT TO THE OWNER, ENGINEER, ARCHITECT, AND CITY INSPECTOR DIRECTLY FROM THE TESTING AGENCY.
35. IT SHALL BE THE CONTRACTORS RESPONSIBILITY TO SHOW, BY THE STANDARD TESTING PROCEDURES OF THE MATERIALS, THAT THE WORK CONSTRUCTED MEETS THE PROJECT REQUIREMENTS AND CITY SPECIFICATIONS.
36. DUE TO THE POTENTIAL FOR DIFFERENTIAL SOIL MOVEMENT ADJACENT TO THE BUILDING, THE CONTRACTOR SHALL ADHERE TO GEOTECHNICAL REPORT'S RECOMMENDATION FOR SUBGRADE PREPARATION SPECIFIC TO FLATWORK ADJACENT TO THE PROPOSED BUILDING. THE OWNER AND CONTRACTOR ARE ADVISED TO OBTAIN A GEOTECHNICAL ENGINEER RECOMMENDATION SPECIFIC TO FLATWORK ADJACENT TO THE BUILDING, IF NONE IS CURRENTLY EXISTING.
37. ALL CONTRACTORS MUST CONFINE THEIR ACTIVITIES TO THE WORK AREA. NO ENCROACHMENTS OUTSIDE OF THE WORK AREA WILL BE ALLOWED. ANY DAMAGE RESULTING THEREFROM SHALL BE CORRECTED AT THE SOLE RESPONSIBILITY TO REPAIR.
38. THE CONTRACTOR SHALL PROTECT ALL EXISTING STRUCTURES, UTILITIES, MANHOLES, POLES, GUY WIRES, VALVE COVERS, VAULT LIDS, FIRE HYDRANTS, COMMUNICATION BOXES/PEDESTALS, AND OTHER FACILITIES TO REMAIN AND SHALL REPAIR ANY DAMAGES AT NO COST TO THE OWNER.
39. THE CONTRACTOR SHALL IMMEDIATELY REPAIR OR REPLACE ANY PHYSICAL DAMAGE TO PRIVATE PROPERTY OR PUBLIC IMPROVEMENTS, INCLUDING BUT NOT LIMITED TO: FENCES, WALLS, SIGNS, PAVEMENT, CURBS, UTILITIES, SIDEWALKS, GRASS, TREES, LANDSCAPING, AND IRRIGATION SYSTEMS, ETC… DURING CONSTRUCTION AT NO COST TO THE OWNER OR CITY.
40. ALL AREAS IN EXISTING RIGHT-OF-WAY DISTURBED BY SITE CONSTRUCTION SHALL BE REPAIRED TO ORIGINAL CONDITION OR BETTER, INCLUDING AS NECESSARY GRADING, LANDSCAPING, CULVERTS, AND PAVEMENT.
41. THE CONTRACTOR SHALL SALVAGE ALL EXISTING POWER POLES, SIGNS, WATER VALVES, FIRE HYDRANTS, METERS, ETC... THAT ARE TO BE RELOCATED DURING CONSTRUCTION AND RETURN TO OWNERS OF THE UTILITY.
42. CONTRACTOR SHALL MAINTAIN ADEQUATE SITE DRAINAGE DURING ALL PHASES OF CONSTRUCTION, INCLUDING MAINTAINING EXISTING DITCHES OR CULVERTS FREE OF OBSTRUCTIONS AT ALL TIMES.
43. THE CONTRACTOR IS RESPONSIBLE FOR OBTAINING AND SUBMITTING A TRENCH SAFETY PLAN, PREPARED BY A PROFESSIONAL ENGINEER IN THE STATE OF TEXAS, TO THE CITY PRIOR TO CONSTRUCTION. CONTRACTOR IS RESPONSIBLE FOR MAINTAINING TRENCH SAFETY REQUIREMENTS IN ACCORDANCE WITH CITY, STATE, AND FEDERAL REQUIREMENTS, INCLUDING OSHA FOR ALL TRENCHES. NO OPEN TRENCHES SHALL BE ALLOWED OVERNIGHT WITHOUT PRIOR WRITTEN APPROVAL OF THE CITY.
44. THE CONTRACTOR SHALL KEEP TRENCHES FREE FROM WATER.
45. SITE SAFETY IS SOLELY THE RESPONSIBILITY OF THE CONTRACTOR.
46. THESE PLANS DO NOT EXTEND TO OR INCLUDE DESIGNS OR SYSTEMS PERTAINING TO THE SAFETY OF THE CONTRACTOR OR ITS EMPLOYEES, AGENTS OR REPRESENTATIVES IN THE PERFORMANCE OF THE WORK. THE ENGINEER'S SEAL HEREON DOES NOT EXTEND TO ANY SUCH SAFETY SYSTEM. THE CONTRACTOR SHALL BE RESPONSIBLE FOR IMPLEMENTATION OF ALL REQUIRED SAFETY PROCEDURES AND PROGRAMS.
47. SIGNS RELATED TO SITE OPERATION OR SAFETY ARE NOT INCLUDED IN THESE PLANS.
48. CONTRACTOR OFFICE AND STAGING AREA SHALL BE AGREED ON BY THE OWNER AND CONTRACTOR PRIOR TO BEGINNING OF CONSTRUCTION. CONTRACTOR IS RESPONSIBLE FOR ALL PERMITTING REQUIREMENTS FOR THE CONSTRUCTION OFFICE, TRAILER, STORAGE, AND STAGING OPERATIONS AND LOCATIONS.
49. LIGHT POLES, SIGNS, AND OTHER OBSTRUCTIONS SHALL NOT BE PLACED IN ACCESSIBLE ROUTES OR EASEMENTS.
50. ALL SIGNS, PAVEMENT MARKINGS, AND OTHER TRAFFIC CONTROL DEVICES SHALL CONFORM TO THE "TEXAS MANUAL ON UNIFORM TRAFFIC CONTROL DEVICES".
51. TOP RIM ELEVATIONS OF ALL EXISTING AND PROPOSED MANHOLES SHALL BE COORDINATED WITH TOP OF PAVEMENT OR FINISHED GRADE AND SHALL BE ADJUSTED TO BE FLUSH WITH THE ACTUAL FINISHED GRADE AT THE TIME OF PAVING.
52. CONTRACTOR SHALL ADJUST ALL EXISTING AND PROPOSED VALVES, FIRE HYDRANTS, AND OTHER UTILITY APPURTENANCES TO MATCH ACTUAL FINISHED GRADES AT THE TIME OF PAVING.
53. THE CONTRACTOR IS RESPONSIBLE FOR CONSTRUCTION SEQUENCING AND PHASING, AND SHALL CONTACT THE APPROPRIATE CITY OFFICIALS, INCLUDING BUILDING OFFICIAL, ENGINEERING INSPECTOR, AND FIRE MARSHALL TO LEARN OF ANY REQUIREMENTS.
54. CONTRACTOR IS RESPONSIBLE FOR PREPARATION, SUBMITTAL, AND APPROVAL BY THE CITY OF A TRAFFIC CONTROL PLAN PRIOR TO THE START OF CONSTRUCTION, AND THEN THE IMPLEMENTATION OF THE PLAN.
55. CONTRACTOR SHALL KEEP A NEAT AND ACCURATE RECORD OF CONSTRUCTION, INCLUDING ANY DEVIATIONS OR VARIANCES FROM THE PLANS.
56. THE CONTRACTOR SHALL BE RESPONSIBLE FOR PROVIDING AS-BUILT PLANS TO THE ENGINEER AND CITY IDENTIFYING ALL DEVIATIONS AND VARIATIONS FROM THESE PLANS MADE DURING CONSTRUCTION.

EROSION CONTROL:

1. THE CONTRACTOR SHALL COMPLY WITH ALL LOCAL, STATE, AND FEDERAL EROSION CONTROL AND WATER QUALITY REQUIREMENTS, LAWS, AND ORDINANCES THAT APPLY TO THE CONSTRUCTION SITE LAND DISTURBANCE.
2. CONTRACTOR SHALL COMPLY WITH THE REQUIREMENTS OF THE "TCEQ GENERAL PERMIT TO DISCHARGE UNDER THE TEXAS POLLUTANT DISCHARGE ELIMINATION SYSTEM" TXR 150000".
3. EROSION CONTROL DEVICES SHOWN ON THE EROSION CONTROL PLAN FOR THE PROJECT SHALL BE INSTALLED PRIOR TO THE START OF LAND DISTURBANCE.
4. ALL EROSION CONTROL DEVICES ARE TO BE INSTALLED IN ACCORDANCE WITH THE APPROVED PLANS AND SPECIFICATIONS FOR THE PROJECT.
5. CONTRACTOR IS SOLELY RESPONSIBLE FOR INSTALLATION, IMPLEMENTATION, MAINTENANCE, AND EFFECTIVENESS OF ALL EROSION CONTROL DEVICES, BEST MANAGEMENT PRACTICES (BMPS), AND FOR UPDATING THE EROSION CONTROL PLAN DURING CONSTRUCTION AS FIELD CONDITIONS CHANGE.
6. CONTRACTOR SHALL DOCUMENT THE DATES OF INSTALLATION, MAINTENANCE OR MODIFICATION, AND REMOVAL FOR EACH BMP EMPLOYED IN THE STORM WATER POLLUTION PREVENTION PLAN (SWPPP) IF APPLICABLE.
7. AS STORM SEWER INLETS ARE INSTALLED ON-SITE, TEMPORARY EROSION CONTROL DEVICES SHALL BE INSTALLED AT EACH INLET PER APPROVED DETAILS.
8. THE EROSION CONTROL DEVICES SHALL REMAIN IN PLACE UNTIL THE AREA IT PROTECTS HAS BEEN PERMANENTLY STABILIZED.
9. CONTRACTOR SHALL PROVIDE ADEQUATE EROSION CONTROL DEVICES NEEDED DUE TO PROJECT PHASING.
10. CONTRACTOR SHALL OBSERVE THE EFFECTIVENESS OF THE EROSION CONTROL DEVICES AND MAKE FIELD ADJUSTMENTS AND MODIFICATIONS AS NEEDED TO PREVENT SEDIMENT FROM LEAVING THE SITE. IF THE EROSION CONTROL DEVICES DO NOT EFFECTIVELY CONTROL EROSION AND PREVENT SEDIMENTATION FROM WASHING OFF THE SITE, THEN THE CONTRACTOR SHALL NOTIFY THE ENGINEER.
11. OFF-SITE SOIL BORROW, SPOIL, AND STORAGE AREAS (IF APPLICABLE) ARE CONSIDERED AS PART OF THE PROJECT SITE AND MUST ALSO COMPLY WITH THE EROSION CONTROL REQUIREMENTS FOR THIS PROJECT. THIS INCLUDES THE INSTALLATION OF BMP'S TO CONTROL EROSION AND SEDIMENTATION AND THE ESTABLISHMENT OF PERMANENT GROUND COVER ON DISTURBED AREAS PRIOR TO FINAL APPROVAL OF THE PROJECT. CONTRACTOR IS RESPONSIBLE FOR MODIFYING THE SWPPP AND EROSION CONTROL PLAN TO INCLUDE BMPS FOR ANY OFF-SITE THAT ARE NOT ANTICIPATED OR SHOWN ON THE EROSION CONTROL PLAN.
12. ALL STAGING, STOCKPILES, SPOIL, AND STORAGE SHALL BE LOCATED SUCH THAT THEY WILL NOT ADVERSELY AFFECT STORM WATER QUALITY. PROTECTIVE MEASURES SHALL BE PROVIDED IF NEEDED TO ACCOMPLISH THIS REQUIREMENT, SUCH AS COVERING OR ENCIRCLING THE AREA WITH AN APPROPRIATE BARRIER.
13. CONTRACTORS SHALL INSPECT ALL EROSION DEVICES, BMPS, DISTURBED AREAS, AND VEHICLE ENTRY AND EXIT AREAS WEEKLY AND WITHIN 24 HOURS OF ALL RAINFALL EVENTS OF 0.5 INCHES OR GREATER, AND KEEP A RECORD OF THIS INSPECTION IN THE SWPPP BOOKLET IF APPLICABLE, TO VERIFY THAT THE DEVICES AND EROSION CONTROL PLAN ARE FUNCTIONING PROPERLY.
14. CONTRACTOR SHALL CONSTRUCT A STABILIZED CONSTRUCTION ENTRANCE AT ALL PRIMARY POINTS OF ACCESS IN ACCORDANCE WITH CITY SPECIFICATIONS. CONTRACTOR SHALL ENSURE THAT ALL CONSTRUCTION TRAFFIC USES THE STABILIZED ENTRANCE AT ALL TIMES FOR ALL INGRESS/EGRESS.
15. SITE ENTRY AND EXITS SHALL BE MAINTAINED IN A CONDITION THAT WILL PREVENT THE TRACKING AND FLOWING OF SEDIMENT AND DIRT ONTO OFF-SITE ROADWAYS. ALL SEDIMENT AND DIRT FROM THE SITE THAT IS DEPOSITED ONTO AN OFF-SITE ROADWAY SHALL BE REMOVED IMMEDIATELY
16. THE CONTRACTOR IS RESPONSIBLE FOR REMOVING ALL SILT AND DEBRIS FROM THE AFFECTED OFF-SITE ROADWAYS THAT ARE A RESULT OF THE CONSTRUCTION, AS REQUESTED BY OWNER AND CITY. AT A MINIMUM, THIS SHOULD OCCUR ONCE PER DAY FOR THE OFF-SITE ROADWAYS.
17. WHEN WASHING OF VEHICLES IS REQUIRED TO REMOVE SEDIMENT PRIOR TO EXITING THE SITE, IT SHALL BE DONE IN AN AREA STABILIZED WITH CRUSHED STONE THAT DRAINS INTO AN APPROVED SEDIMENT TRAP BMP.
18. CONTRACTOR SHALL INSTALL A TEMPORARY SEDIMENT BASIN FOR ANY ON-SITE DRAINAGE AREAS THAT ARE GREATER THAN 10 ACRES, PER TCEQ AND CITY STANDARDS. IF NO ENGINEERING DESIGN HAS BEEN PROVIDED FOR A SEDIMENTATION BASIN ON THESE PLANS, THEN THE CONTRACTOR SHALL ARRANGE FOR AN APPROPRIATE DESIGN TO BE PROVIDED.
19. ALL FINES IMPOSED FOR SEDIMENT OR DIRT DISCHARGED FROM THE SITE SHALL BE PAID BY THE RESPONSIBLE CONTRACTOR.
20. WHEN SEDIMENT OR DIRT HAS CLOGGED THE CONSTRUCTION ENTRANCE VOID SPACES BETWEEN STONES OR DIRT IS BEING TRACKED ONTO A ROADWAY, THE AGGREGATE AND SOIL MATERIAL SHALL BE REMOVED FROM THE WASH-DOWN OPERATION SHALL NOT BE ALLOWED TO DRAIN DIRECTLY OFF SITE WITHOUT FIRST FLOWING THROUGH ANOTHER BMP TO CONTROL SEDIMENTATION. PERIODIC RE-GRADING OR NEW STONE MAY BE REQUIRED TO MAINTAIN THE EFFECTIVENESS OF THE CONSTRUCTION ENTRANCE.
21. TEMPORARY SEEDING OR OTHER STABILIZATION SHALL BE INITIATED WITHIN 14 DAYS OF THE LAST DISTURBANCE OF ANY AREA, UNLESS ADDITIONAL CONSTRUCTION IN THE AREA IS EXPECTED WITHIN 21 DAYS OF THE LAST DISTURBANCE.
22. CONTRACTOR SHALL FOLLOW GOOD HOUSEKEEPING PRACTICES DURING CONSTRUCTION, ALWAYS CLEANING UP DIRT, LOOSE MATERIAL, AND TRASH AS SOON AS POSSIBLE.
23. UPON COMPLETION OF FINE GRADING, ALL SURFACES OF DISTURBED AREAS SHALL BE PERMANENTLY STABILIZED. STABILIZATION IS ACHIEVED WHEN THE AREA IS EITHER COVERED BY PERMANENT IMPERVIOUS STRUCTURES, SUCH AS BUILDINGS, SIDEWALK, PAVEMENT, OR A UNIFORM PERENNIAL VEGETATIVE COVER HAS BEEN ESTABLISHED.
24. AT THE CONCLUSION OF THE PROJECT, ALL INLETS, DRAIN PIPE, CHANNELS, DRAINAGEWAYS AND BORROW DITCHES AFFECTED BY THE CONSTRUCTION SHALL BE DREDGED, AND THE SEDIMENT GENERATED BY THE PROJECT SHALL BE REMOVED AND DISPOSED IN ACCORDANCE WITH APPLICABLE REGULATIONS.

STORM WATER DISCHARGE AUTHORIZATION:

1. CONTRACTOR SHALL COMPLY WITH ALL TCEQ AND EPA STORM WATER POLLUTION PREVENTION REQUIREMENTS.
2. CONTRACTOR SHALL COMPLY WITH THE REQUIREMENTS OF THE TCEQ GENERAL PERMIT TO DISCHARGE UNDER THE TEXAS POLLUTANT DISCHARGE ELIMINATION SYSTEM TXR 150000.
3. THE CONTRACTOR SHALL ENSURE THAT ALL PRIMARY OPERATORS SUBMIT A NOI TO TCEQ AT LEAST SEVEN DAYS PRIOR TO COMMENCING CONSTRUCTION (IF APPLICABLE), OR UTILIZING ELECTRONIC SUBMITTAL PRIOR TO COMMENCING CONSTRUCTION. ALL PRIMARY OPERATORS SHALL PROVIDE A COPY OF THE SIGNED NOI TO THE OPERATOR OF ANY MS4 (TYPICALLY THE CITY) RECEIVING DISCHARGE FROM THE SITE.
4. CONTRACTOR SHALL BE RESPONSIBLE FOR THE IMPLEMENTATION OF THE STORM WATER POLLUTION PREVENTION PLAN (SWPPP) IF APPLICABLE, INCLUDING POSTING SITE NOTICE, INSPECTIONS, DOCUMENTATION, AND SUBMISSION OF ANY INFORMATION REQUIRED BY THE TCEQ AND EPA (E.G. NOI).
5. ALL CONTRACTORS AND SUBCONTRACTORS PROVIDING SERVICES RELATED TO THE SWPPP SHALL SIGN THE REQUIRED CONTRACTOR CERTIFICATION STATEMENT ACKNOWLEDGING THEIR RESPONSIBILITIES AS SPECIFIED IN THE SWPPP.
6. A COPY OF THE SWPPP, INCLUDING NOI, SITE NOTICE, CONTRACTOR CERTIFICATIONS, AND ANY REVISIONS, SHALL BE SUBMITTED TO THE CITY BY THE CONTRACTOR AND SHALL BE RETAINED ON SITE DURING CONSTRUCTION.
7. A NOTICE OF TERMINATION (NOT) SHALL BE SUBMITTED TO TCEQ BY ANY PRIMARY OPERATOR WITHIN 30 DAYS AFTER ALL SOIL DISTURBING ACTIVITIES AT THE SITE HAVE BEEN COMPLETED AND A UNIFORM VEGETATIVE COVER HAS BEEN ESTABLISHED ON ALL UNPAVED AREAS, OR FINAL STABILIZATION HAS BEEN ACHIEVED, OR TRANSFER OF OPERATIONAL CONTROL HAS OCCURRED, OR THE OPERATOR HAS OBTAINED ALTERNATIVE AUTHORIZATION UNDER A DIFFERENT PERMIT. A COPY OF THE NOT SHALL BE PROVIDED TO THE OPERATOR OF ANY MS4 RECEIVING DISCHARGE FROM THE SITE.

DEMOLITION:

1. KH IS NOT RESPONSIBLE FOR THE MEANS AND METHODS EMPLOYED BY THE CONTRACTOR TO IMPLEMENT THIS DEMOLITION PLAN. THIS PRELIMINARY DEMOLITION PLAN SIMPLY INDICATES THE KNOWN OBJECTS ON THE SUBJECT TRACT THAT ARE TO BE DEMOLISHED AND REMOVED FROM THE SITE.
2. KH DOES NOT WARRANT OR REPRESENT THAT THE PLAN, WHICH WAS PREPARED BASED ON SURVEY AND UTILITY INFORMATION PROVIDED BY OTHERS, SHOWS ALL IMPROVEMENTS AND UTILITIES, THAT THE IMPROVEMENTS AND UTILITIES ARE SHOWN ACCURATELY, OR THAT THE UTILITIES SHOWN CAN BE REMOVED. THE CONTRACTOR IS RESPONSIBLE FOR PERFORMING ITS OWN SITE RECONNAISSANCE TO SCOPE ITS WORK AND TO CONFIRM WITH THE OWNERS OF IMPROVEMENTS AND UTILITIES THE ABILITY AND PROCESS FOR THE REMOVAL OF THEIR FACILITIES.
3. THIS PLAN SHALL BE USED TO GIVE A GENERAL GUIDE TO THE CONTRACTOR, NOTHING MORE. THE GOAL OF THE DEMOLITION IS TO LEAVE THE SITE IN A STATE SUITABLE FOR THE CONSTRUCTION OF THE PROPOSED DEVELOPMENT. REMOVAL OR PRESERVATION OF IMPROVEMENTS, UTILITIES, ETC. TO ACCOMPLISH THIS GOAL ARE THE RESPONSIBILITY OF THE CONTRACTOR.
4. CONTRACTOR IS STRONGLY ENCOURAGED TO REVIEW THE FOLLOWING REPORTS DESCRIBING SITE CONDITIONS PRIOR TO BIDDING AND IMPLEMENTING THE DEMOLITION PLAN:
   a. ENVIRONMENTAL SITE ASSESSMENT PROVIDED BY THE OWNER.
   b. ASBESTOS SURVEY/BUILDING INSPECTION REPORT(S) PROVIDED BY THE OWNER,
   c. GEOTECHNICAL REPORT PROVIDED BY THE OWNER.
   d. OTHER REPORTS THAT ARE APPLICABLE AND AVAILABLE.
5. CONTRACTOR SHALL COMPLY WITH ANY RECOMMENDATIONS IN THE REPORTS. THE CONTRACTOR IS RESPONSIBLE FOR PERFORMING ITS OWN SITE RECONNAISSANCE TO DETERMINE WHETHER ADDITIONAL REPORTS OR AMENDMENTS TO THE ABOVE CITED REPORTS HAVE BEEN PREPARED AND TO OBTAIN/REVIEW/AND COMPLY WITH THE RECOMMENDATION OF SUCH STUDIES PRIOR TO STARTING ANY WORK ON THE SITE.
6. CONTRACTOR SHALL COMPLY WITH ALL LOCAL, STATE, AND FEDERAL REGULATIONS REGARDING THE DEMOLITION OF OBJECTS ON THE SITE AND THE DISPOSAL OF THE DEMOLISHED MATERIALS OFF-SITE. IT IS THE CONTRACTOR'S SOLE RESPONSIBILITY TO REVIEW THE SITE, DETERMINE THE APPLICABLE REGULATIONS, RECEIVE THE REQUIRED PERMITS AND AUTHORIZATIONS, AND COMPLY.
7. KH DOES NOT REPRESENT THAT THE REPORTS AND SURVEYS REFERENCED ABOVE ARE ACCURATE, COMPLETE, OR COMPREHENSIVE SHOWING ALL ITEMS THAT WILL NEED TO BE DEMOLISHED AND REMOVED.
8. SURFACE PAVEMENT INDICATED M

This document, together with the concepts and designs presented herein, as an instrument of service, is intended only for the specific purpose and client for which it was prepared. Reuse of and improper reliance on this document without written authorization and adaptation by Kimley-Horn and Associates, Inc. shall be without liability to Kimley-Horn and Associates, Inc.

IMAGES:
XREFS:
LAST SAVED BY: DSA
PLOTTED BY: HUNTER, AARON
PLOT DATE/TIME: 5/11/2023 3:51 PM
DWG NAME: C:\Users\hunter.aaron\Kimley-Horn\Rockwall_Design\CAD\PlanSheets\C-101.dwg

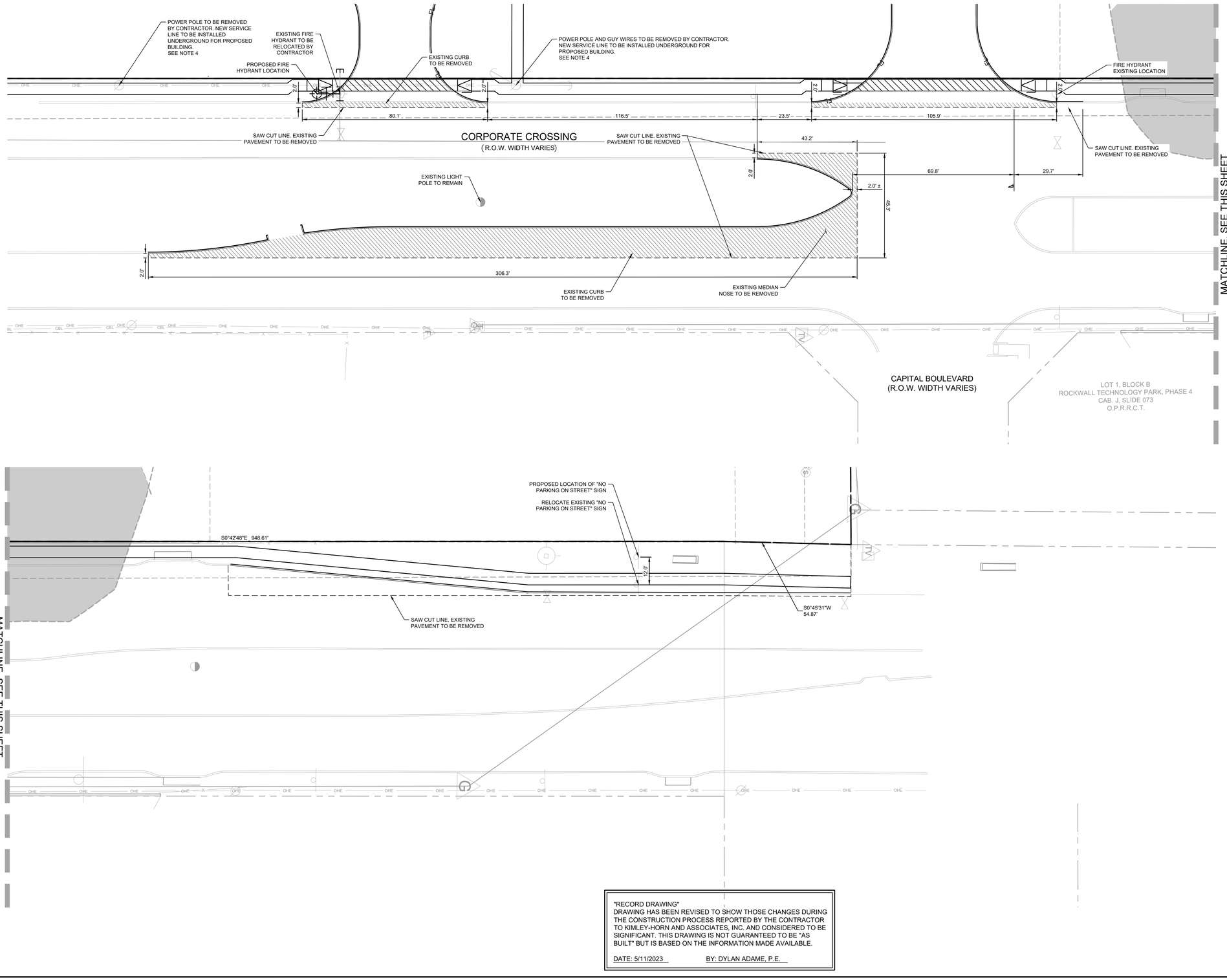

NORTH

GRAPHIC SCALE IN FEET
0 10 20 40

LEGEND	
PROPERTY LINE	
EXISTING ASPHALT PAVEMENT TO BE REMOVED	
PROPOSED SAWCUT LINE	

NOTES

1. DIMENSIONS ARE TO FACE OF CURB, UNLESS OTHERWISE INDICATED.
2. SAW CUT LINES SHOWN TO BE 2' FROM EXISTING FACE OF CURB. REFERENCE DIMENSIONAL CONTROL PLAN AND PAVING PLAN FOR PROPOSED CONNECTION DETAILS.
3. CONTRACTOR TO UTILIZE TXDOT STANDARD DETAIL TCP (1-2A)-12 FOR TRAFFIC CONTROL PURPOSES. ONE LANE OF NORTHBOUND AND SOUTHBOUND TRAFFIC MUST BE MAINTAINED AT ALL TIMES.
4. EXISTING POWER SERVICE LINE SERVES ABANDONED SINGLE FAMILY HOME ON PROPERTY. NEW SERVICE LINE TO BE INSTALLED UNDERGROUND BY CONTRACTOR TO SERVE PROPOSED BUILDING.

"RECORD DRAWING"
DRAWING HAS BEEN REVISED TO SHOW THOSE CHANGES DURING THE CONSTRUCTION PROCESS REPORTED BY THE CONTRACTOR TO KIMLEY-HORN AND ASSOCIATES, INC. AND CONSIDERED TO BE SIGNIFICANT. THIS DRAWING IS NOT GUARANTEED TO BE "AS BUILT" BUT IS BASED ON THE INFORMATION MADE AVAILABLE.

DATE: 5/11/2023 BY: DYLAN ADAME, P.E.

No.	REVISIONS	DATE

Kimley»Horn
13455 NOEL ROAD, TWO GALLERIA OFFICE TOWER,
SUITE 700, DALLAS, TX 75240
PHONE: 972-770-1300 FAX: 972-239-3820
WWW.KIMLEY-HORN.COM TX F-928
© 2023 KIMLEY-HORN AND ASSOCIATES, INC.

STATE OF TEXAS · DYLAN A. ADAME · 138132 · LICENSED PROFESSIONAL ENGINEER
05/11/2023

KHA PROJECT 068213100
DATE MAY 2023
SCALE AS SHOWN
DESIGNED BY DSA
DRAWN BY CAL
CHECKED BY DFG

AS-BUILT DRAWINGS
STREAM ROCKWALL
PREPARED FOR
STREAM REALTY ACQUISITION, L.L.C.
ROCKWALL TEXAS

DEMOLITION PLAN

SHEET NUMBER
C-101

CITY FILE NO. SP2023-006

"RECORD DRAWING"
DRAWING HAS BEEN REVISED TO SHOW THOSE CHANGES DURING THE CONSTRUCTION PROCESS REPORTED BY THE CONTRACTOR TO KIMLEY-HORN AND ASSOCIATES, INC. AND CONSIDERED TO BE SIGNIFICANT. THIS DRAWING IS NOT GUARANTEED TO BE "AS BUILT" BUT IS BASED ON THE INFORMATION MADE AVAILABLE.

DATE: 5/11/2023 BY: DYLAN ADAME, P.E.

NORTH

GRAPHIC SCALE IN FEET
0 50 100 200

LEGEND	
PROPERTY LINE	
PROPOSED FIRE LANE	FL FL
BUILDING SETBACK	
EXISTING EASEMENT	
PROPOSED EASEMENT	
EXISTING FENCE LINE	X X
EXISTING OVERHEAD ELECTRIC LINE	OHE OHE
EXISTING UNDERGROUND ELECTRIC LINE	UGE UGE
100 YEAR FLOOD PLANE	
FLOWLINE OF CHANNEL OR SWALE	
STORM MANHOLE AND INLET	

LOT 1, BLOCK 1 SERVICE KING IH-30 CAB. J, SLIDE 109 O.P.R.R.C.T.
LOT 1, BLOCK 1 ROCKWALL KIA CAB. G, SLIDE 279 O.P.R.R.C.T.
A CALLED 60.1 ACRE ROCKWALL AA RE LLC INST. NO. 20190000011194 O.P.R.R.C.T.
A CALLED 1.6291 ACRE ROCKWALL STORAGE SOLUTIONS LLC INST. NO. 20140000010313 O.P.R.R.C.T.
LOT 2 DBK ADDITION CAB. D, SLIDE 241 O.P.R.R.C.T.
MYASIN INVESTMENTS LLC INST. NO. 20180000016565 O.P.R.R.C.T.
LOT 1, BLOCK 1 CAVENDER'S ADDITION INST. NO. 20150000003652 O.P.R.R.C.T.
MICHAEL F. MOORE INST. NO. 20030000275494 D.R.R.C.T.
LOT 1, BLOCK 1 YA-HOO CAB. B, SLIDE 342 P.R.R.C.T.
ROBINO GIANLUCA & MARY C. GROSS INST. NO. 2007-00374776 O.P.R.R.C.T.
LOT 1, BLOCK A LOVES ADDITION NO. 1 CAB. C, SLIDE 377 P.R.R.C.T.
LOT 1, BLOCK B ROCKWALL TECHNOLOGY PARK, PHASE 4 CAB. I, SLIDE 073 O.P.R.R.C.T.
LOT 21, BLOCK A MCKEOWN REAL ESTATE ADDITION CAB. E, SLIDE 238 O.P.R.R.C.T.
SWBC ROCKWALL, LP INST. NO. 20180000000613 O.P.R.R.C.T.
LOT 4, BLOCK C ROCKWALL TECHNOLOGY PARK CAB. E, SLIDE 329 P.R.R.C.T.
LOT 3R, BLOCK C ROCKWALL TECHNOLOGY PARK CAB. E, SLIDE 329 P.R.R.C.T.
LOT 2, BLOCK C ROCKWALL TECHNOLOGY PARK CAB. E, SLIDE 329 P.R.R.C.T.
LOT 1, BLOCK C NOLAN POWER BUILDING CAB. H, SLIDE 259 P.R.R.C.T.
LOT 4, BLOCK E ROCKWALL TECHNOLOGY PARK INST. NO. 20200000008932 O.P.R.R.C.T.
LOT 2, BLOCK E ROCKWALL TECHNOLOGY PARK CAB. G, SLIDE 377 O.P.R.R.C.T.

NORTHING: 7022786.73
EASTING: 2606472.73
N89°00'12"E 710.41'
NORTHING: 7022799.06
EASTING: 2607183.04
S0°45'31"W 54.87'
S0°42'58"E 648.61'
N67°13'27"E 2144.85'
317.71'
NORTHING: 7022156.25
EASTING: 2605841.82
NORTHING: 7022167.23
EASTING: 2607083.77
NORTHING: 7021916.76
EASTING: 2605843.94
NORTHING: 7021927.73
EASTING: 2607085.89
NORTHING: 7021956.45
EASTING: 2604495.13
N1°20'20"W 184.74'
NORTHING: 7021771.91
EASTING: 2604504.82
S89°29'36"W 2689.40'
NORTHING: 7021795.69
EASTING: 2607194.30

15' UTILITY EASEMENT CAB. B, SLIDE 342 P.R.R.C.T.
20' SANITARY SEWER EASEMENT VOL. 1256, PG. 179 D.R.R.C.T.
DRAINAGE & DETENTION EASEMENT INST. NO. 20150000003653 O.P.R.R.C.T.
50' ATMOS PIPELINE EASEMENT INST. NO. 20150000001950 O.P.R.R.C.T.
70' X 168' DRAINAGE EASEMENT INST. NO. 2011-00451626 O.P.R.R.C.T.
20' SANITARY SEWER EASEMENT VOL. 1256, PG. 179 D.R.R.C.T.
DRAINAGE EASEMENT CAB. E, SLIDE 329 P.R.R.C.T.
15' SANITARY SEWER EASEMENT CAB. E, SLIDE 329 P.R.R.C.T.
20' UTILITY EASEMENT CAB. D, SLIDE 175 P.R.R.C.T.
20' LANDSCAPE, PEDESTRIAN & UTILITY EASEMENT CAB. D, SLIDE 175 P.R.R.C.T.
30'X30' S.W.B.T. EASEMENT CAB. D, SLIDE 175 P.R.R.C.T.

25.0' REAR SETBACK
25.0' FRONT SETBACK
25.0' SIDE SETBACK
50.0' FRONT SETBACK
EROSION HAZARD SETBACK
100 YEAR PRE-PROJECT FLOODPLAIN LINE
100 YEAR FEMA EFFECTIVE FLOODPLAIN LINE (ZONE A)
FUTURE PAVING
PROPOSED DETENTION POND
CONCRETE OUTFALL
CONCRETE HEADWALL
CURB ENDS IN EXISTING CONDITIONS
PROPOSED BUILDNG 301,120 SF
38.8' 125.0' 20.0' 64.0' 10.0' 1242.0'
130.0' 243.0' 133.0'
36.8' 55.0' 10.0' 36.0' 105.8' 30.0' 123.7' 106.6' 133.3'
24.0' FIRE LANE
40.0' 24.0' FIRE LANE 64.0' 7.0' 55.5'
EXISTING 60' (RIGHT-OF-WAY)
CAPITAL BOULEVARD (R.O.W. WIDTH VARIES)
PROPOSED LEFT TURN LANE
CORPORATE CROSSING (R.O.W. WIDTH VARIES)
TECHNOLOGY WAY

SITE SUMMARY TABLE	
ZONING	LIGHT INDUSTRIAL
PROPOSED USE	WAREHOUSE
REQUESTED MAX BUILDING HEIGHT	146.0'
PROPOSED TOTAL BUILDING AREA	301,120 SF
TOTAL LAND AREA	1,887,324 SF/43.3 AC
BUILDING COVERAGE	16%
PROPOSED AUTO PARKING	312
REQUIRED AUTO PARKING	302
TRUCK PARKING	61
PROPOSED ACCESSIBLE PARKING	12
REQUIRED ACCESSIBLE PARKING	8

This document, together with the concepts and designs presented herein, as an instrument of service, is intended only for the specific purpose and client for which it was prepared. Reuse of and improper reliance on this document without written authorization and adaptation by Kimley-Horn and Associates, Inc. shall be without liability to Kimley-Horn and Associates, Inc.

IMAGES DSA
XREFS xrfs _xbody xpic xdra xdim
ASSET SAVED 5/11/2023 3:01 PM
PLOTTED BY SHARDE, AARON
PLOTTED ON 5/11/2023 3:01 PM
DWG NAME C:\CIVIL\ROCKWALL\Stream Rockwall\4_Design\CAD\Plan\Sheets\C-OVERALL DIMC.dwg

No.	REVISIONS	DATE

Kimley»Horn
13455 NOEL ROAD, TWO GALLERIA OFFICE TOWER, SUITE 700, DALLAS, TX 75240
PHONE: 972-770-1300 FAX: 972-239-3820
WWW.KIMLEY-HORN.COM TX F-928
© 2023 KIMLEY-HORN AND ASSOCIATES, INC.

STATE OF TEXAS — DYLAN ADAME — 138132 — LICENSED PROFESSIONAL ENGINEER — 05/11/2023

KHA PROJECT 068213100			
DATE MAY 2023	SCALE AS SHOWN	DESIGNED BY DSA	DRAWN BY CAL
		CHECKED BY DFG	

AS-BUILT DRAWINGS
STREAM ROCKWALL
PREPARED FOR
STREAM REALTY ACQUISITION, LLC.
ROCKWALL TEXAS

OVERALL DIMENSION CONTROL

SHEET NUMBER
C-102

CITY FILE NO. SP2023-006

MATCHLINE, SEE SHEET C-105

MATCHLINE, SEE SHEET C-104

100 YEAR FEMA EFFECTIVE FLOODPLAIN LINE (ZONE A)

100 YEAR PRE-PROJECT FLOODPLAIN LINE

EROSION HAZARD SETBACK

BOLLARD PROTECTION (TYP.)

885.3'

6" CURB

12" CURB

371.4'

360.0'

R30'

5.0'

30.0'

5.5'

19.0'

R5'

36.0'

10.0'

55.0'

130.0'

243.0'

1242.0'

WHEEL STOPS AND BOLLARD PROTECTION (TYP.)

425.3'

396.0'

12.0' (TYP.)

10.0' CURB CUT TYP.

R66'

157.4'

41.2'

42.6'

24.0' FIRE LANE

R25'

R30'

R5'

PROPOSED BUILDNG
301,120 SF

PROPOSED STAIR CASE:
REFERENCE ARCHITECTURAL PLANS FOR ADDITIONAL DETAILS

PROPOSED DOCK RAMP:
REFERENCE ARCHITECTURAL PLANS FOR ADDITIONAL DETAILS

DOWEL INTO EXISTING CURB

N0°41'48"W 348.69'

CONCRETE HEADWALL

70' X 155' DRAINAGE EASEMENT
INST. NO. 20170000316/8
O.P.R.R.C.T.

50.0' FRONT SETBACK

SEE DETAIL A
SHEET C-106

SEE DETAIL C
SHEET C-106

LOT 1, BLOCK B
ROCKWALL TECHNOLOGY PARK, PHASE 4
CAB. J, SLIDE 073
O.P.R.R.C.T.

CAPITAL BOULEVARD

52.5'

R124'

R35'

R8'

R160'

1.5'

R10'

19.5'

R54'

40.0'

R15'

15.0'

75.0'

6" CURB

LANDSCAPE ISLAND (TYP.)

FL (-0.67')

5.93%

105.7'

NORTHING: 7022167.23
EASTING: 2607083.77

SEE DETAIL B
SHEET C-106

SEE DETAIL D
SHEET C-106

5' SIDEWALK

21.0'

R25'

4.5'

5.0'

20.0'

24.0'

52.2'

24.0' FIRE LANE

5.90%

NORTHING: 7021923.91
EASTING: 2607085.92

106.6'

R54'

11.0'

2.0'

5' PUBLIC SIDEWALK

CORPORATE CROSSING
(R.O.W. WIDTH VARIES)

ADA PARKING DETAIL D
SEE SHEET C-107

ADA PARKING DETAIL C
SEE SHEET C-107

ADA PARKING DETAIL B
SEE SHEET C-107

ADA PARKING DETAIL A
SEE SHEET C-107

5' PRIVATE SIDEWALK

7.0'

64.0'

20.0' (TYP.)

24.0' FIRE LANE

20.0' (TYP.)

R3' TYP.

5.0' (TYP.)

9.0' (TYP.)

11.0' (TYP.)

2' CURB CUT (TYP.)
SEE SHEET C-107

6" CURB

58.5'

25.0' SETBACK

S89°29'36"W 2689.40'

NORTHING: 7021795.69
EASTING: 2607194.30

SEE DETAIL E
SHEET C-106

TECHNOLOGY WAY

60'
(RIGHT-OF-WAY)

LOT 4, BLOCK E
ROCKWALL TECHNOLOGY PARK
INST. NO. 20200000008932
O.P.R.R.C.T.

20' UTILITY EASEMENT
CAB. D, SLIDE 175
P.R.R.C.T.

LOT 2, BLOCK E
ROCKWALL TECHNOLOGY PARK
CAB. G, SLIDE 377
O.P.R.R.C.T.

30'X30' S.W.B.T.
EASEMENT
CAB. D, SLIDE 175
P.R.R.C.T.

NORTH

GRAPHIC SCALE IN FEET
0 20 40 80

KEY MAP (NTS)

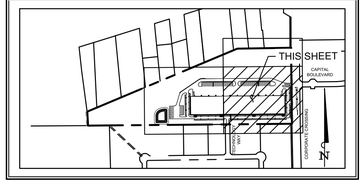

LEGEND	
PROPERTY LINE	
PROPOSED FIRE LANE	FL FL
BUILDING SETBACK	
EXISTING EASEMENT	
PROPOSED EASEMENT	
EXISTING FENCE LINE	X X
EXISTING OVERHEAD ELECTRIC LINE	OHE OHE
EXISTING UNDERGROUND ELECTRIC LINE	UGE UGE
100 YEAR FLOOD PLANE	
FLOWLINE OF CHANNEL OR SWALE	
STORM MANHOLE AND INLET	
PROPOSED SAWCUT	

SITE SUMMARY TABLE	
ZONING	LIGHT INDUSTRIAL
PROPOSED USE	WAREHOUSE
REQUESTED MAX BUILDING HEIGHT	146.0'
PROPOSED TOTAL BUILDING AREA	301,120 SF
TOTAL LAND AREA	1,887,324 SF/43.3 AC
BUILDING COVERAGE	16%
PROPOSED AUTO PARKING	312
REQUIRED AUTO PARKING	297
TRUCK PARKING	61
PROPOSED ACCESSIBLE PARKING	12
REQUIRED ACCESSIBLE PARKING	8

NOTE
1. ALL DIMENSIONS ARE TO FACE OF CURB.

"RECORD DRAWING"
DRAWING HAS BEEN REVISED TO SHOW THOSE CHANGES DURING THE CONSTRUCTION PROCESS REPORTED BY THE CONTRACTOR TO KIMLEY-HORN AND ASSOCIATES, INC. AND CONSIDERED TO BE SIGNIFICANT. THIS DRAWING IS NOT GUARANTEED TO BE "AS BUILT" BUT IS BASED ON THE INFORMATION MADE AVAILABLE.

DATE: 5/11/2023 BY: DYLAN ADAME, P.E.

WARNING: EXISTING UTILITIES SHOWN ARE BASED ON AVAILABLE RECORD DRAWINGS AND ABOVE GROUND FIELD SURVEY DATA, THEREFORE THERE MAY BE UTILITIES PRESENT THAT ARE NOT SHOWN ON THESE CONSTRUCTION PLANS. CONTRACTOR TO FIELD VERIFY PRESENCE AND EXACT LOCATION OF ALL UTILITIES PRIOR TO CONSTRUCTION AND USE CAUTION DURING CONSTRUCTION. NOTIFY ENGINEER AND OWNER OF ANY DISCREPANCIES.

811 Know what's **below.** **Call** before you dig.

No.	REVISIONS	DATE

Kimley»Horn
13455 NOEL ROAD, TWO GALLERIA OFFICE TOWER,
SUITE 700, DALLAS, TX 75240
PHONE: 972-770-1300 FAX: 972-239-3820
WWW.KIMLEY-HORN.COM TX F-928

© 2023 KIMLEY-HORN AND ASSOCIATES, INC.

05/11/2023

KHA PROJECT 068213100
DATE MAY 2023
SCALE AS SHOWN
DESIGNED BY DSA
DRAWN BY CAL
CHECKED BY DFG

AS-BUILT DRAWINGS
STREAM ROCKWALL
PREPARED FOR
STREAM REALTY ACQUISITION, LLC.
ROCKWALL TEXAS

DIMENSION CONTROL (1 OF 3)

SHEET NUMBER
C-103

CITY FILE NO. SP2023-006

This document, together with the concepts and designs presented herein, as an instrument of service, is intended only for the specific purpose and client for which it was prepared. Reuse of and improper reliance on this document without written authorization and adaptation by Kimley-Horn and Associates, Inc. shall be without liability to Kimley-Horn and Associates, Inc.

IMAGES:
XREFS:
LAYERS SAVED:
PLOTTED BY:
PLOT DATE:
DWG NAME:

DSA
I:\Tb...\dbh2y...\dsa...\dsm...\Plave...\dSser...\Meymap...\Tlb\...LA...\Wter...\Sections
11/10/2023 3:12 PM
BAURON, AARON [K11/2023 3:12 PM
I:\...\Sheets\Rockwall_Stream\Rockwall_Design\CAD\PlanSheets
C-03MZ.dwg

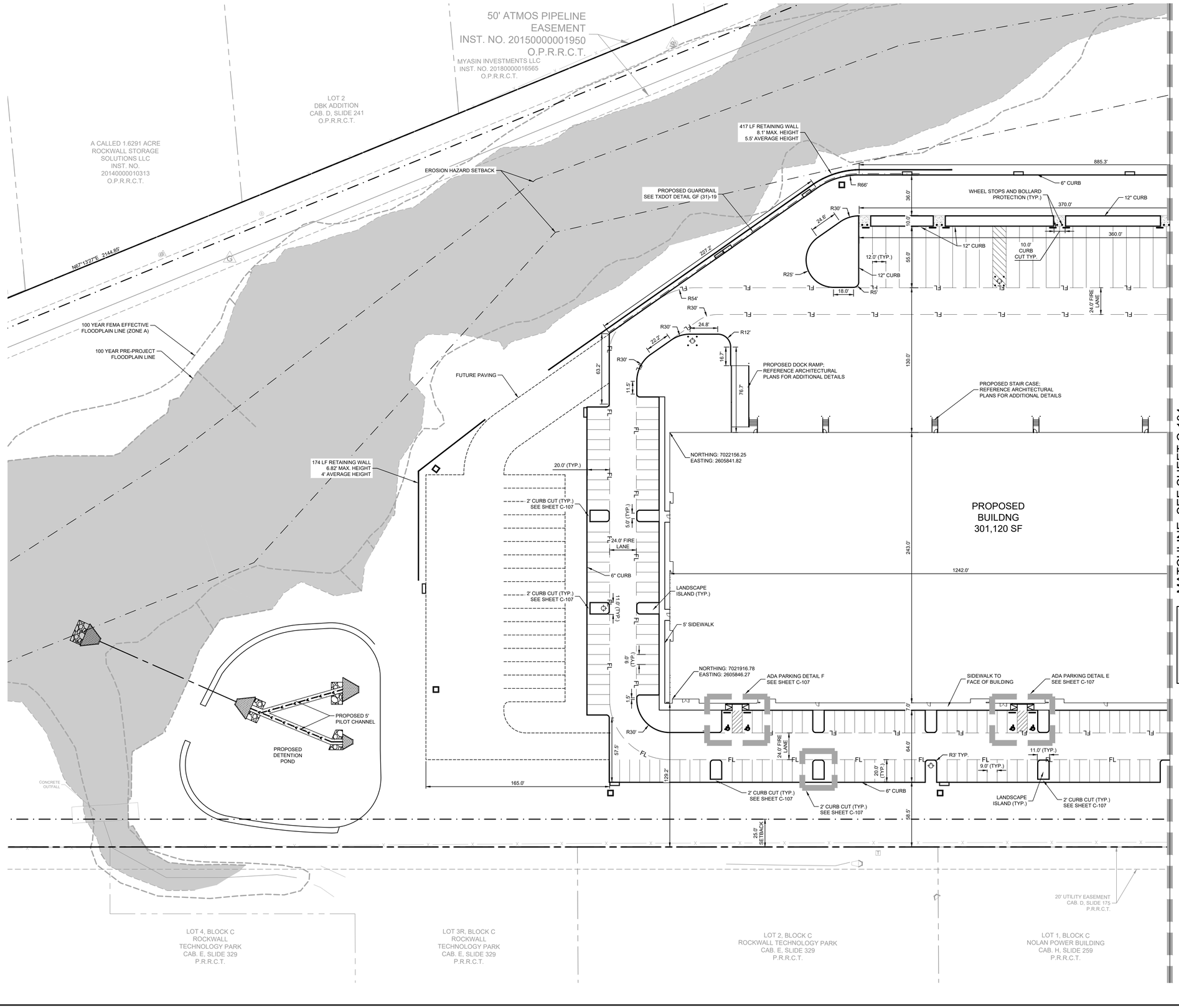

NORTH

GRAPHIC SCALE IN FEET
0 20 40 80

KEY MAP (NTS)

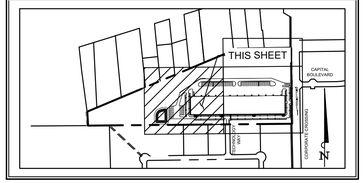

LEGEND	
PROPERTY LINE	
PROPOSED FIRE LANE	FL FL
BUILDING SETBACK	
EXISTING EASEMENT	
PROPOSED EASEMENT	
EXISTING FENCE LINE	X X
EXISTING OVERHEAD ELECTRIC LINE	OHE OHE
EXISTING UNDERGROUND ELECTRIC LINE	UGE UGE
100 YEAR FLOOD PLANE	
FLOWLINE OF CHANNEL OR SWALE	
STORM MANHOLE AND INLET	

SITE SUMMARY TABLE	
ZONING	LIGHT INDUSTRIAL
PROPOSED USE	WAREHOUSE
REQUESTED MAX BUILDING HEIGHT	146.0'
PROPOSED TOTAL BUILDING AREA	301,120 SF
TOTAL LAND AREA	1,887,324 SF/43.3 AC
BUILDING COVERAGE	16%
PROPOSED AUTO PARKING	312
REQUIRED AUTO PARKING	297
TRUCK PARKING	61
PROPOSED ACCESSIBLE PARKING	12
REQUIRED ACCESSIBLE PARKING	8

NOTE
1. ALL DIMENSIONS ARE TO FACE OF CURB.

"RECORD DRAWING"
DRAWING HAS BEEN REVISED TO SHOW THOSE CHANGES DURING THE CONSTRUCTION PROCESS REPORTED BY THE CONTRACTOR TO KIMLEY-HORN AND ASSOCIATES, INC. AND CONSIDERED TO BE SIGNIFICANT. THIS DRAWING IS NOT GUARANTEED TO BE "AS BUILT" BUT IS BASED ON THE INFORMATION MADE AVAILABLE.

DATE: 5/11/2023 BY: DYLAN ADAME, P.E.

WARNING: EXISTING UTILITIES SHOWN ARE BASED ON AVAILABLE RECORD DRAWINGS AND ABOVE GROUND FIELD SURVEY DATA, THEREFORE THERE MAY BE UTILITIES PRESENT THAT ARE NOT SHOWN ON THESE CONSTRUCTION PLANS. CONTRACTOR TO FIELD VERIFY PRESENCE AND EXACT LOCATION OF ALL UTILITIES PRIOR TO CONSTRUCTION AND USE CAUTION DURING CONSTRUCTION. NOTIFY ENGINEER AND OWNER OF ANY DISCREPANCIES.

811 Know what's **below.** **Call** before you dig.

No.	REVISIONS	DATE

Kimley»Horn
13455 NOEL ROAD, TWO GALLERIA OFFICE TOWER,
SUITE 700, DALLAS, TX 75240
PHONE: 972-770-1300 FAX: 972-239-3820
WWW.KIMLEY-HORN.COM TX F-928
© 2023 KIMLEY-HORN AND ASSOCIATES, INC.

STATE OF TEXAS — DYLAN A. ADAME — 138132 — REGISTERED PROFESSIONAL ENGINEER — 05/11/2023

KHA PROJECT	068213100
DATE	MAY 2023
SCALE	AS SHOWN
DESIGNED BY	DSA
DRAWN BY	CAL
CHECKED BY	DFG

AS-BUILT DRAWINGS
STREAM ROCKWALL
PREPARED FOR
STREAM REALTY ACQUISITION, LLC.
ROCKWALL TEXAS

DIMENSION CONTROL (2 OF 3)

SHEET NUMBER
C-104

CITY FILE NO. SP2023-006

This document, together with the concepts and designs presented herein, as an instrument of service, is intended only for the specific purpose and client for which it was prepared. Reuse of and improper reliance on this document without written authorization and adaptation by Kimley-Horn and Associates, Inc. shall be without liability to Kimley-Horn and Associates, Inc.

IMAGES:
XREFS:
LAST SAVED BY: DSA
PLOTTED BY: BAURON, AARON [X11003.31] 2:37 PM
PLOT STYLE TABLE: Stream Rockwall_E_Design\CAD\PlanSheets
DWG NAME: C-DIMC.dwg

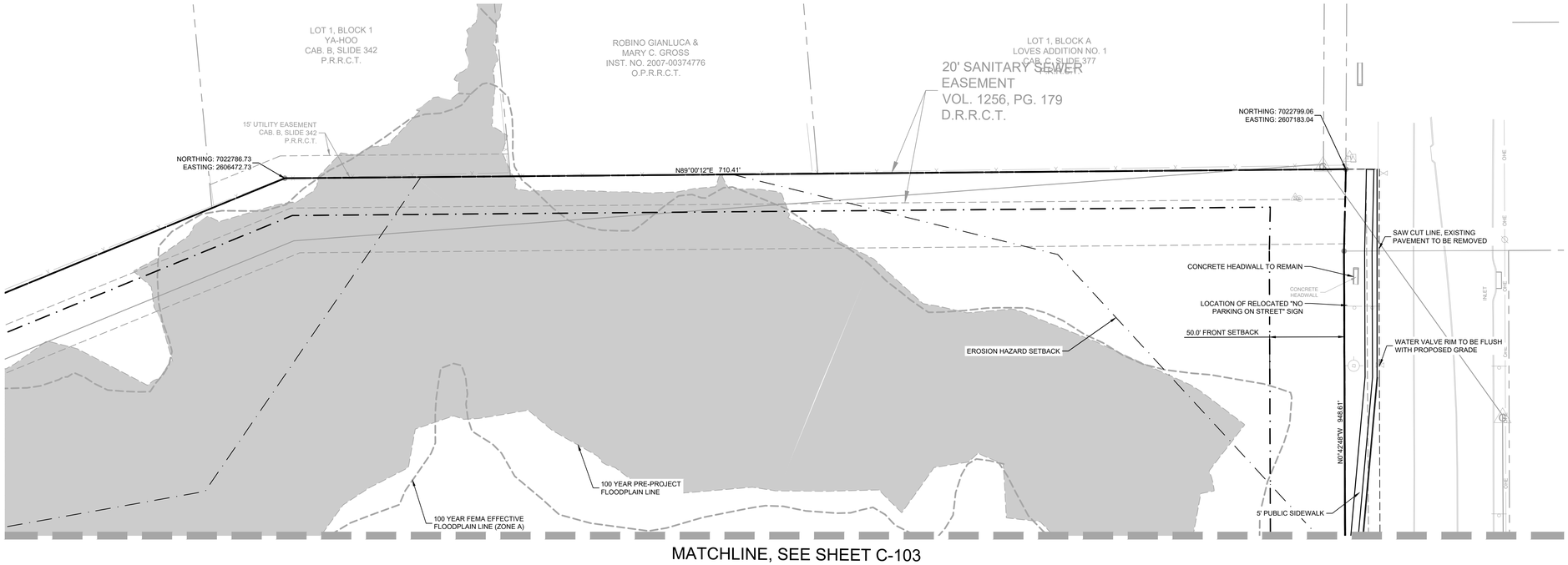

MATCHLINE, SEE SHEET C-103

GRAPHIC SCALE IN FEET
0 20 40 80

KEY MAP (NTS)

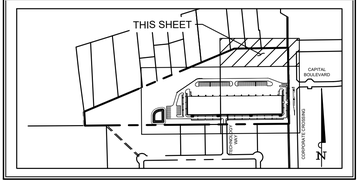

LEGEND	
PROPERTY LINE	
PROPOSED FIRE LANE	FL FL
BUILDING SETBACK	
EXISTING EASEMENT	
PROPOSED EASEMENT	
EXISTING FENCE LINE	X X
EXISTING OVERHEAD ELECTRIC LINE	OHE OHE
EXISTING UNDERGROUND ELECTRIC LINE	UGE UGE
100 YEAR FLOOD PLANE	
FLOWLINE OF CHANNEL OR SWALE	
STORM MANHOLE AND INLET	

SITE SUMMARY TABLE	
ZONING	LIGHT INDUSTRIAL
PROPOSED USE	WAREHOUSE
REQUESTED MAX BUILDING HEIGHT	146.0'
PROPOSED TOTAL BUILDING AREA	301,120 SF
TOTAL LAND AREA	1,887,324 SF/43.3 AC
BUILDING COVERAGE	16%
PROPOSED AUTO PARKING	312
REQUIRED AUTO PARKING	297
TRUCK PARKING	61
PROPOSED ACCESSIBLE PARKING	12
REQUIRED ACCESSIBLE PARKING	8

NOTE
1. ALL DIMENSIONS ARE TO FACE OF CURB.

"RECORD DRAWING"
DRAWING HAS BEEN REVISED TO SHOW THOSE CHANGES DURING THE CONSTRUCTION PROCESS REPORTED BY THE CONTRACTOR TO KIMLEY-HORN AND ASSOCIATES, INC. AND CONSIDERED TO BE SIGNIFICANT. THIS DRAWING IS NOT GUARANTEED TO BE "AS BUILT" BUT IS BASED ON THE INFORMATION MADE AVAILABLE.

DATE: 5/11/2023 BY: DYLAN ADAME, P.E.

WARNING: EXISTING UTILITIES SHOWN ARE BASED ON AVAILABLE RECORD DRAWINGS AND ABOVE GROUND FIELD SURVEY DATA. THEREFORE THERE MAY BE UTILITIES PRESENT THAT ARE NOT SHOWN ON THESE CONSTRUCTION PLANS. CONTRACTOR TO FIELD VERIFY PRESENCE AND EXACT LOCATION OF ALL UTILITIES PRIOR TO CONSTRUCTION AND USE CAUTION DURING CONSTRUCTION. NOTIFY ENGINEER AND OWNER OF ANY DISCREPANCIES.

811 Know what's **below.** **Call** before you dig.

No.	REVISIONS	DATE

Kimley»Horn
13455 NOEL ROAD, TWO GALLERIA OFFICE TOWER,
SUITE 700, DALLAS, TX 75240
PHONE: 972-770-1300 FAX: 972-239-3820
WWW.KIMLEY-HORN.COM TX F-928
© 2023 KIMLEY-HORN AND ASSOCIATES, INC.

STATE OF TEXAS DYLAN A. ZWANG 138132 REGISTERED PROFESSIONAL ENGINEER 05/11/2023

KHA PROJECT	068213100
DATE	MAY 2023
SCALE	AS SHOWN
DESIGNED BY	DSA
DRAWN BY	CAL
CHECKED BY	DFG

AS-BUILT DRAWINGS
STREAM ROCKWALL
PREPARED FOR
STREAM REALTY ACQUISITION, LLC.
ROCKWALL TEXAS

DIMENSION CONTROL (3 OF 3)

SHEET NUMBER
C-105

CITY FILE NO. SP2023-006

This document, together with the concepts and designs presented herein, as an instrument of service, is intended only for the specific purpose and client for which it was prepared. Reuse of and improper reliance on this document without written authorization and adaptation by Kimley-Horn and Associates, Inc. shall be without liability to Kimley-Horn and Associates, Inc.

IMAGES
XREFS ATTACHED
PLOTTED BY
LAST SAVED
DWG NAME

DSA
xTB-...Bndy, xTB-...xDim, xPave, xSwr, xKeymap, xTB-...LA, xWater, zSections
Keymap
5/11/2023 3:02 PM
Travis.Blackwell
SHUKOR_AARON
C:\Users\travis.blackwell_Design\CAD\PlanSheets
C-DIMC.dwg

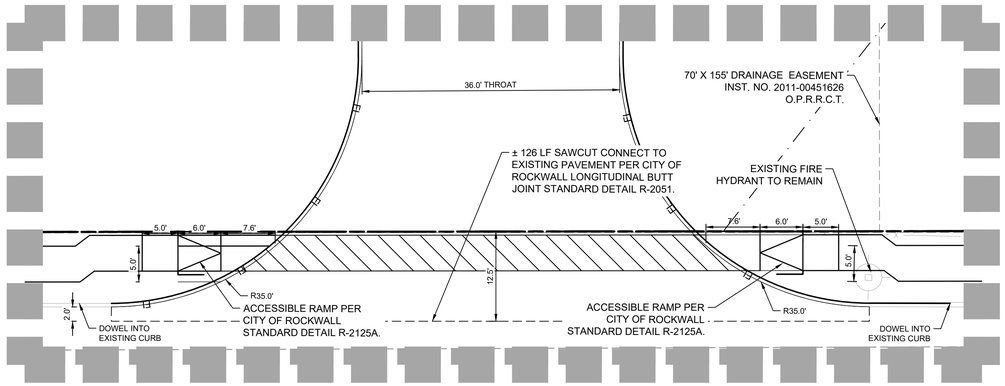

DETAIL A
SCALE 1" = 10'

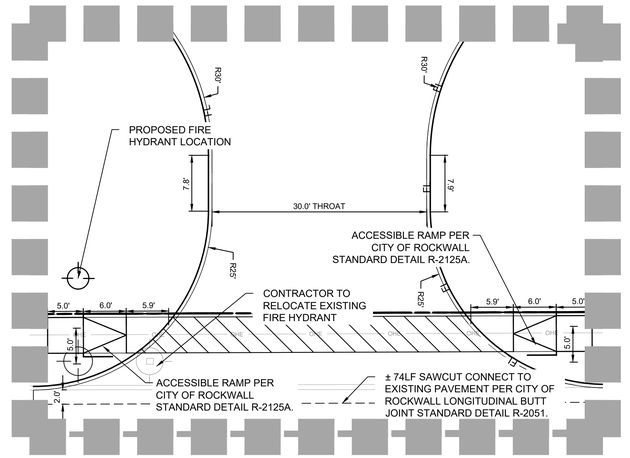

DETAIL B
SCALE 1" = 10'

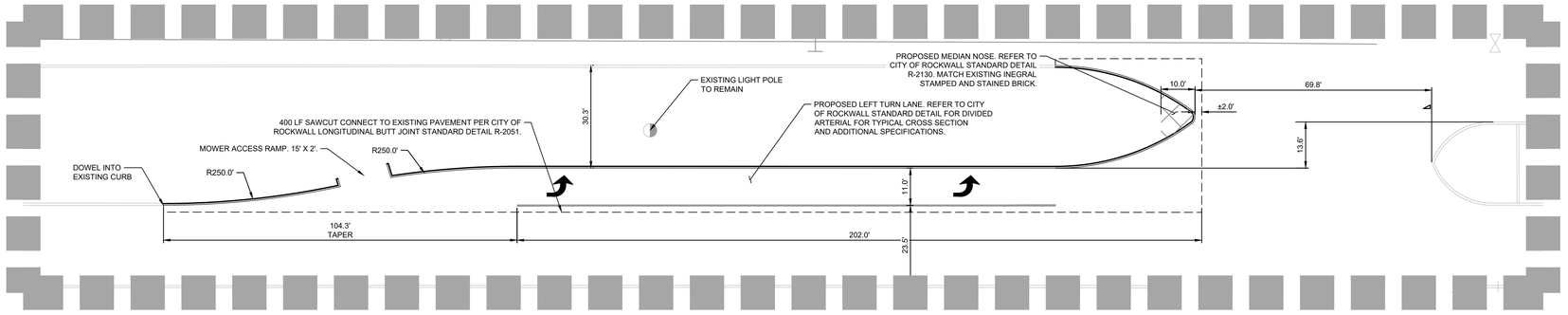

DETAIL C
SCALE 1" = 20'

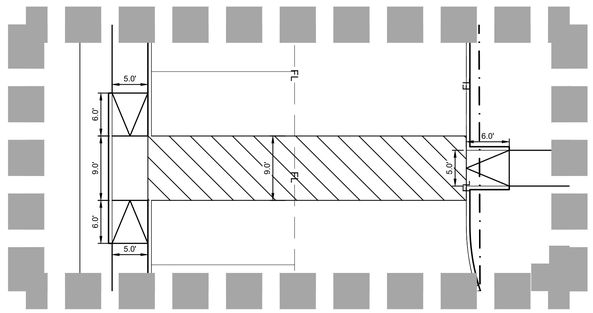

DETAIL D
SCALE 1" = 10'

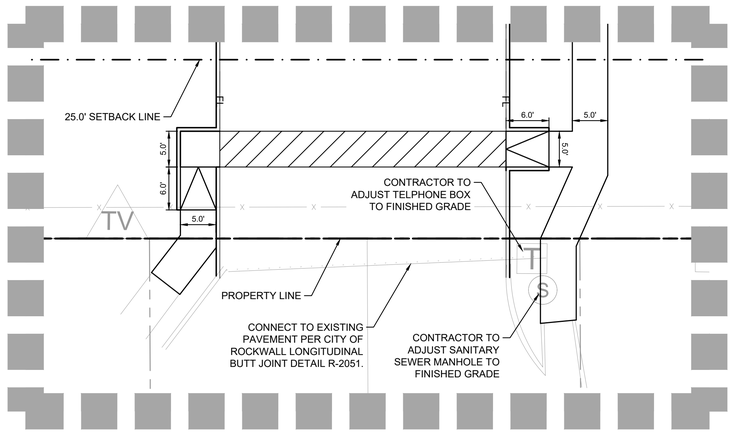

DETAIL E
SCALE 1" = 10'

"RECORD DRAWING"
DRAWING HAS BEEN REVISED TO SHOW THOSE CHANGES DURING THE CONSTRUCTION PROCESS REPORTED BY THE CONTRACTOR TO KIMLEY-HORN AND ASSOCIATES, INC. AND CONSIDERED TO BE SIGNIFICANT. THIS DRAWING IS NOT GUARANTEED TO BE "AS BUILT" BUT IS BASED ON THE INFORMATION MADE AVAILABLE.

DATE: 5/11/2023 BY: DYLAN ADAME, P.E.

WARNING: EXISTING UTILITIES SHOWN ARE BASED ON AVAILABLE RECORD DRAWINGS AND ABOVE GROUND FIELD SURVEY DATA. THEREFORE THERE MAY BE UTILITIES PRESENT THAT ARE NOT SHOWN ON THESE CONSTRUCTION PLANS. CONTRACTOR TO FIELD VERIFY PRESENCE AND EXACT LOCATION OF ALL UTILITIES PRIOR TO CONSTRUCTION AND USE CAUTION DURING CONSTRUCTION. NOTIFY ENGINEER AND OWNER OF ANY DISCREPANCIES.

811 Know what's **below.** **Call** before you dig.

No.	REVISIONS	DATE

Kimley»Horn
13455 NOEL ROAD, TWO GALLERIA OFFICE TOWER,
SUITE 700, DALLAS, TX 75240
PHONE: 972-770-1300 FAX: 972-239-3820
WWW.KIMLEY-HORN.COM TX F-928
© 2023 KIMLEY-HORN AND ASSOCIATES, INC.

STATE OF TEXAS — DYLAN A. ADAME — 138132 — REGISTERED PROFESSIONAL ENGINEER — 05/11/2023

KHA PROJECT	068213100
DATE	MAY 2023
SCALE	AS SHOWN
DESIGNED BY	DSA
DRAWN BY	CAL
CHECKED BY	DFG

AS-BUILT DRAWINGS
STREAM ROCKWALL
PREPARED FOR
STREAM REALTY ACQUISITION, LLC.
ROCKWALL TEXAS

DIMENSION CONTROL DETAILS (1 OF 2)

SHEET NUMBER
C-106

CITY FILE NO. SP2023-006

This document, together with the concepts and designs presented herein, as an instrument of service, is intended only for the specific purpose and client for which it was prepared. Reuse of and improper reliance on this document without written authorization and adaptation by Kimley-Horn and Associates, Inc. shall be without liability to Kimley-Horn and Associates, Inc.

IMAGES
XREF'S
LAYOUT SAVED
PLOTTED BY
PLOTTED ON
DWG NAME

DSA
xTTB - xBody - xEtbr - xShm - xPave - xSwr - xKeymap - xTTB - LA - xWatr - xSections
11/5/2023 12:34 PM
SHARON, AARON 5/11/2023 3:02 PM
C:\Users\aaron.sharon\Texas Instruments\Texas Watershed - Design\CAD\Plan\Sheets
C-DIMC.dwg

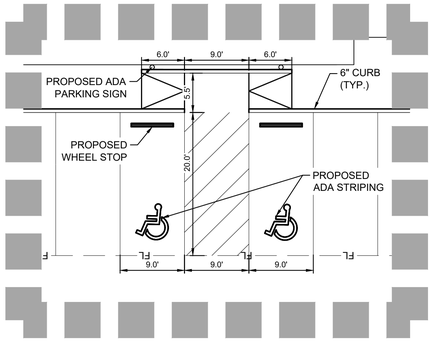

ADA PARKING DETAIL A
SCALE 1" = 10'

NORTH

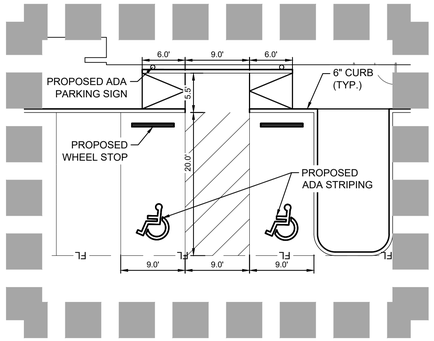

ADA PARKING DETAIL B
SCALE 1" = 10'

NORTH

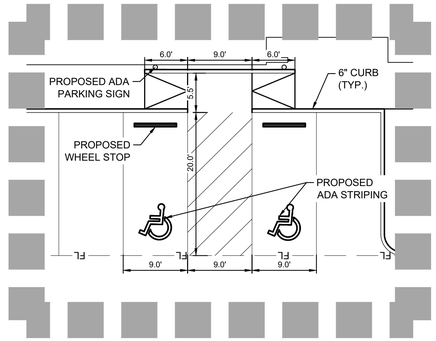

ADA PARKING DETAIL C
SCALE 1" = 10'

NORTH

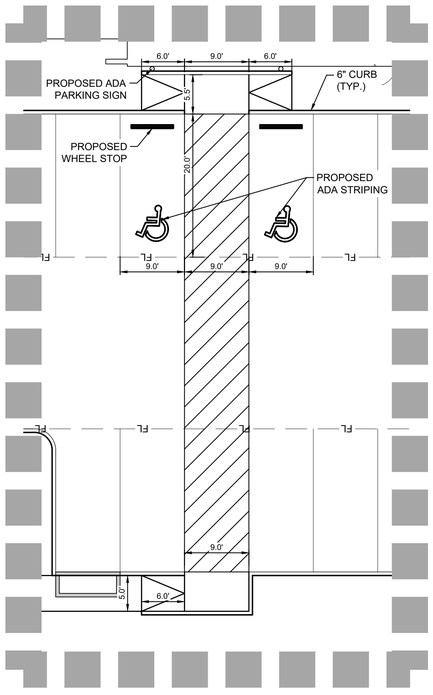

ADA PARKING DETAIL D
SCALE 1" = 10'

NORTH

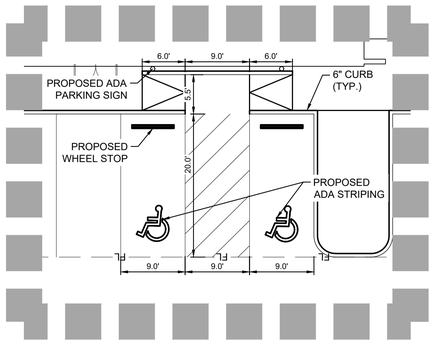

ADA PARKING DETAIL E
SCALE 1" = 10'

NORTH

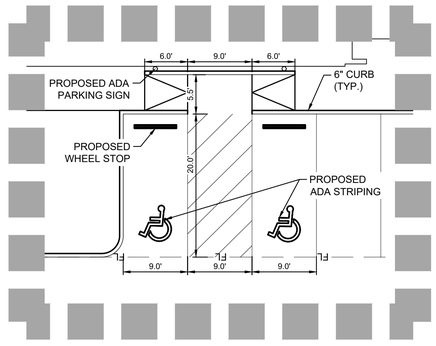

ADA PARKING DETAIL F
SCALE 1" = 10'

NORTH

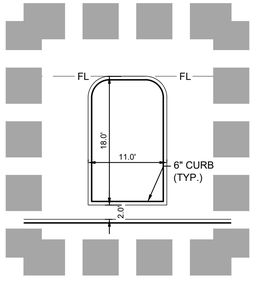

CURB CUT DETAIL
SCALE 1" = 10'

NORTH

"RECORD DRAWING"
DRAWING HAS BEEN REVISED TO SHOW THOSE CHANGES DURING THE CONSTRUCTION PROCESS REPORTED BY THE CONTRACTOR TO KIMLEY-HORN AND ASSOCIATES, INC. AND CONSIDERED TO BE SIGNIFICANT. THIS DRAWING IS NOT GUARANTEED TO BE "AS BUILT" BUT IS BASED ON THE INFORMATION MADE AVAILABLE.

DATE: 5/11/2023 BY: DYLAN ADAME, P.E.

WARNING: EXISTING UTILITIES SHOWN ARE BASED ON AVAILABLE RECORD DRAWINGS AND ABOVE GROUND FIELD SURVEY DATA, THEREFORE THERE MAY BE UTILITIES PRESENT THAT ARE NOT SHOWN ON THESE CONSTRUCTION PLANS. CONTRACTOR TO FIELD VERIFY PRESENCE AND EXACT LOCATION OF ALL UTILITIES PRIOR TO CONSTRUCTION AND USE CAUTION DURING CONSTRUCTION. NOTIFY ENGINEER AND OWNER OF ANY DISCREPANCIES.

811 Know what's **below.** **Call** before you dig.

No.	REVISIONS	DATE

Kimley»Horn
13455 NOEL ROAD, TWO GALLERIA OFFICE TOWER,
SUITE 700, DALLAS, TX 75240
PHONE: 972-770-1300 FAX: 972-239-3820
WWW.KIMLEY-HORN.COM TX F-928

© 2023 KIMLEY-HORN AND ASSOCIATES, INC.

REGISTERED LANDSCAPE ARCHITECT
BRIAN D. MURPHY
3886
STATE OF TEXAS
03/08/2023

KHA PROJECT	068213100
DATE	MARCH 2023
SCALE	AS SHOWN
DESIGNED BY	AMP
DRAWN BY	MLF
CHECKED BY	BDM

STREAM ROCKWALL

PREPARED FOR
STREAM REALTY ACQUISITION, LLC.
TEXAS
ROCKWALL

DIMENSION CONTROL DETAILS (2 OF 2)

SHEET NUMBER
C-107

This document, together with the concepts and designs presented herein, as an instrument of services, is intended only for the specific purpose and client for which it was prepared. Reuse of and improper reliance on this document without written authorization and adaptation by Kimley-Horn and Associates, Inc. shall be without liability to Kimley-Horn and Associates, Inc.

IMAGES
XREFS
ACAD VERSION
PLOTTED BY
PLOT DATE
DWG NAME

DIA
xTitb , xBody , xSite , xStm , xPave , xSwr , xMisc/map , xTitb - LA , xWwr , xSections
ACAD 2018
SHUKOR, AARON.SYLVIO23.032 PM
C:\Users\aaron.shukor\Kimley-Horn and Associates, Inc\Documents - Design\CAD\Plan\Sheets
C-DIMC.dwg

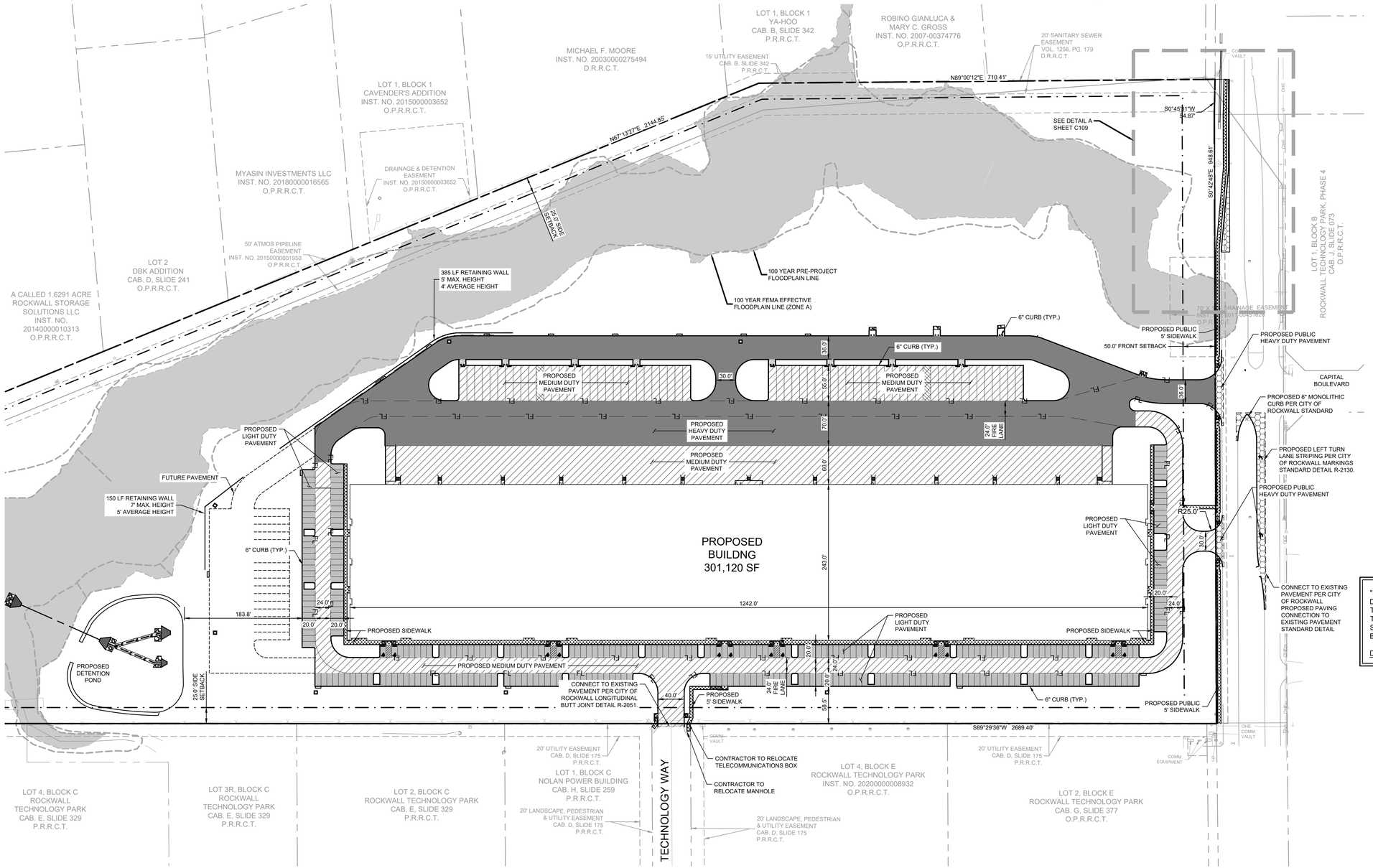

LEGEND	
PROPERTY LINE	
PROPOSED FIRE LANE	FL FL
BUILDING SETBACK	
EXISTING EASEMENT	
PROPOSED EASEMENT	
100 YEAR FLOOD PLANE	

LEGEND	
	PROPOSED SIDEWALK CONCRETE
	PROPOSED PRIVATE 5" LIGHT DUTY CONCRETE PAVEMENT PER THIS SHEET
	PROPOSED PRIVATE 6" MEDIUM DUTY CONCRETE PAVEMENT PER THIS SHEET
	PROPOSED PRIVATE 7" HEAVY DUTY CONCRETE PAVEMENT PER THIS SHEET
	PROPOSED PUBLIC 11" HEAVY DUTY CONCRETE PAVEMENT (PUBLIC) PER THIS SHEET

NOTES

1. PAVEMENT SECTIONS PROVIDED ON THIS SHEET FOR INFORMATIONAL PURPOSES ONLY AND SHALL NOT BE RELIED UPON FOR COMPLETE ACCURACY. CONTRACTOR SHALL VERIFY ALL INFORMATION WITH GEOTECHNICAL ENGINEERING REPORT PROJECT NO. 23874 BY REED ENGINEERING GROUP, DECEMBER 21, 2020.
2. ALL CURBS ARE 6".

"RECORD DRAWING"
DRAWING HAS BEEN REVISED TO SHOW THOSE CHANGES DURING THE CONSTRUCTION PROCESS REPORTED BY THE CONTRACTOR TO KIMLEY-HORN AND ASSOCIATES, INC. AND CONSIDERED TO BE SIGNIFICANT. THIS DRAWING IS NOT GUARANTEED TO BE "AS BUILT" BUT IS BASED ON THE INFORMATION MADE AVAILABLE.

DATE: 5/11/2023 BY: DYLAN ADAME, P.E.

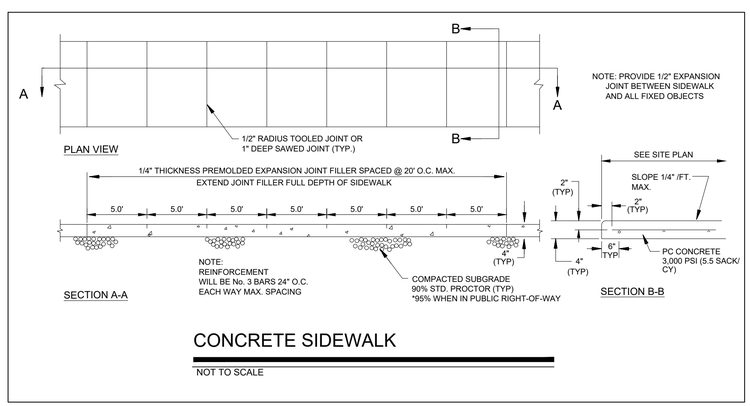

CONCRETE SIDEWALK

NOT TO SCALE

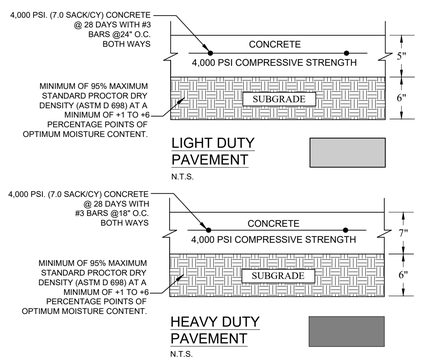

LIGHT DUTY PAVEMENT

N.T.S.

HEAVY DUTY PAVEMENT

N.T.S.

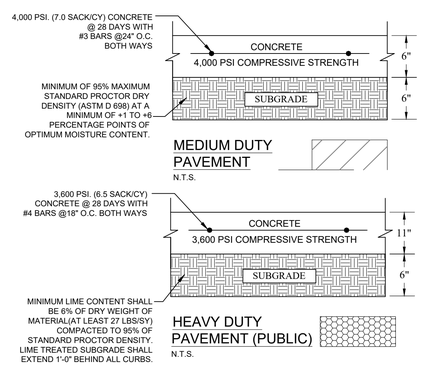

MEDIUM DUTY PAVEMENT

N.T.S.

HEAVY DUTY PAVEMENT (PUBLIC)

N.T.S.

WARNING: EXISTING UTILITIES SHOWN ARE BASED ON AVAILABLE RECORD DRAWINGS AND ABOVE GROUND FIELD SURVEY DATA, THEREFORE THERE MAY BE UTILITIES PRESENT THAT ARE NOT SHOWN ON THESE CONSTRUCTION PLANS. CONTRACTOR TO FIELD VERIFY PRESENCE AND EXACT LOCATION OF ALL UTILITIES PRIOR TO CONSTRUCTION AND USE CAUTION DURING CONSTRUCTION. NOTIFY ENGINEER AND OWNER OF ANY DISCREPANCIES.

811 Know what's **below.** **Call** before you dig.

No.	REVISIONS	DATE

Kimley»Horn
13455 NOEL ROAD, TWO GALLERIA OFFICE TOWER,
SUITE 700, DALLAS, TX 75240
PHONE: 972-770-1300 FAX: 972-239-3820
WWW.KIMLEY-HORN.COM TX F-928
© 2023 KIMLEY-HORN AND ASSOCIATES, INC.

STATE OF TEXAS — DYLAN A. ADAME — 138132 — REGISTERED PROFESSIONAL ENGINEER — 05/11/2023

KHA PROJECT	068213100
DATE	MAY 2023
SCALE	AS SHOWN
DESIGNED BY	DSA
DRAWN BY	CAL
CHECKED BY	DFG

AS-BUILT DRAWINGS
STREAM ROCKWALL
PREPARED FOR
STREAM REALTY ACQUISITION, LLC.
ROCKWALL TEXAS

OVERALL PAVING PLAN

SHEET NUMBER
C-108

CITY FILE NO. SP2023-006

This document, together with the concepts and designs presented herein, as an instrument of service, is intended only for the specific purpose and client for which it was prepared. Reuse of and improper reliance on this document without written authorization and adaptation by Kimley-Horn and Associates, Inc. shall be without liability to Kimley-Horn and Associates, Inc.

IMAGES
XREFS
LAST SAVED
PLOTTED BY
LAYOUT NAME
DWG NAME
DSA
I:\Th...\dwg\...pt\Re...xPave...xSht
5/11/2023 3:01 PM
SHUBOK, AARON
I:\2021\068213100\Rockwall\4. Design\CAD\Plan\Sheets\
COVERALL-PAVE.dwg

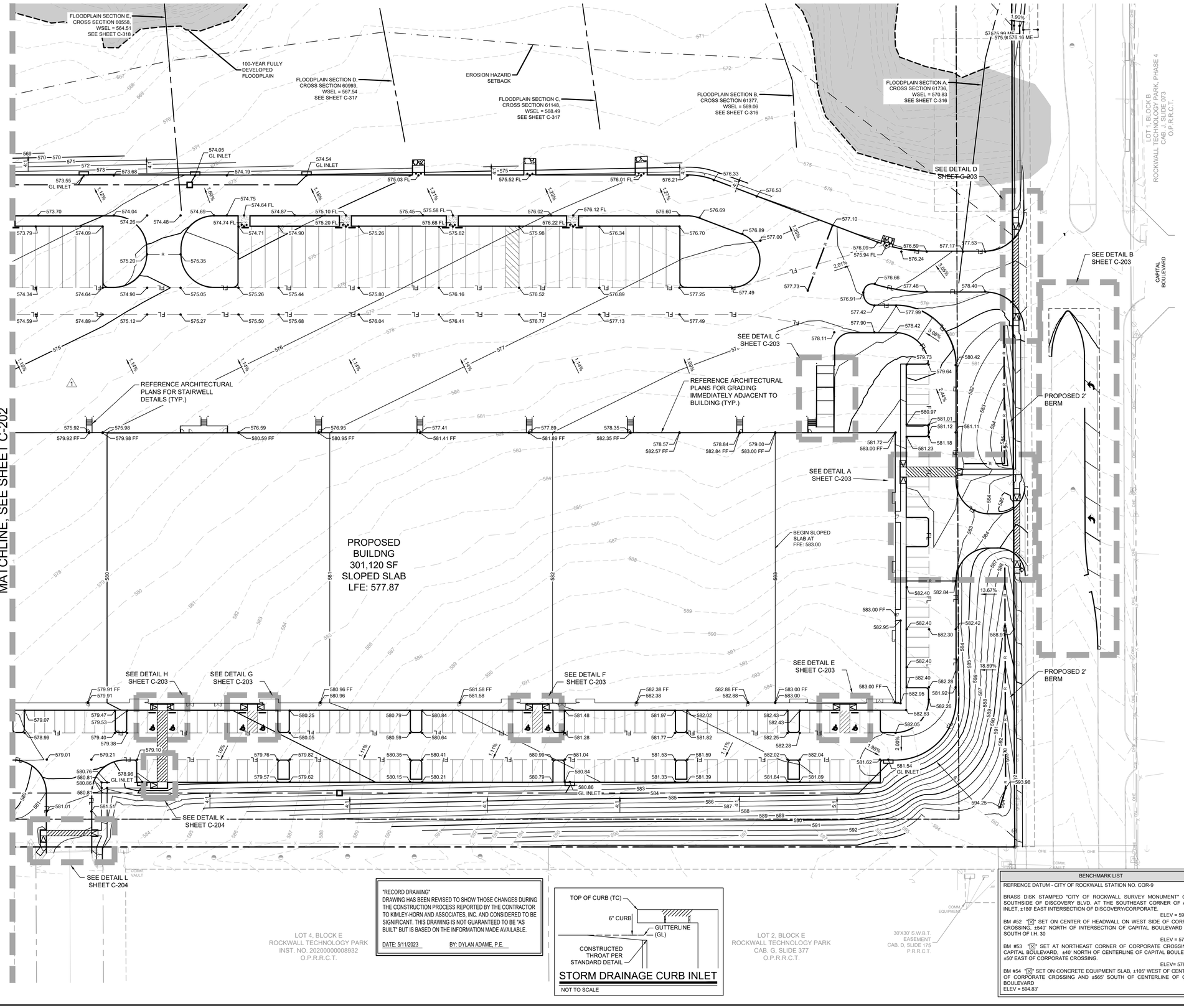

"RECORD DRAWING"
DRAWING HAS BEEN REVISED TO SHOW THOSE CHANGES DURING THE CONSTRUCTION PROCESS REPORTED BY THE CONTRACTOR TO KIMLEY-HORN AND ASSOCIATES, INC. AND CONSIDERED TO BE SIGNIFICANT. THIS DRAWING IS NOT GUARANTEED TO BE "AS BUILT" BUT IS BASED ON THE INFORMATION MADE AVAILABLE.

DATE: 5/11/2023 BY: DYLAN ADAME, P.E.

STORM DRAINAGE CURB INLET
NOT TO SCALE

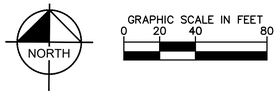

KEY MAP (NTS)

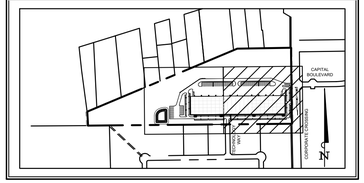

LEGEND	
PROPERTY LINE	
PROPOSED CONTOUR	
EXISTING CONTOUR	
PROPOSED RIDGE LINE	R R R
PROPOSED STORM DRAIN PIPE	
SWALE	< < <
TOP OF PAVEMENT ELEVATION	540
TOP OF CURB ELEVATION	540, TC
PAVEMENT ELEVATION AT GUTTER LINE OF INLET	540, GL INLET
MATCH TO EXISTING ELEVATION	540, ME
ELEVATION AT TOP OF GRATE	540, TG
ELEVATION AT FINISHED GROUND	540, FG
ELEVATION AT FINISHED FLOOR	540, FF
ELEVATION AT FLOW LINE	540, FL
FLOW DIRECTION OF ROOF	

NOTES

1. ALL CONSTRUCTION SHALL BE IN GENERAL ACCORDANCE WITH THESE PLANS, CITY OF ROCKWALL STANDARD SPECIFICATIONS, THE FINAL GEOTECHNIAL REPORT AND ALL ISSUED ADDENDUMS, AND COMMONLY ACCEPTED CONSTRUCTION STANDARDS.
2. ALL GRADING SPOTS SHOWN REFERENCE TOP OF PAVEMENT UNLESS OTHERWISE NOTED. SPOT ELEVATIONS SHALL TAKE PRECEDENCE OVER SLOPE LABELS AT ALL TIMES.
3. THE MINIMUM SLOPE OF ALL GRASSED AREAS SHALL BE 1%. MAXIMUM SLOPE OF ALL GRASSED OR OTHERWISE VEGETATED AREAS SHALL BE 25%. ALL SITE DISTURBED AREAS SHALL BE STABILIZED PER THE EROSION CONTROL PLAN, THE CITY STANDARDS, AND THE SWPPP.
4. ALL SIDEWALKS SHALL HAVE A MAX. OF 2% CROSS SLOPE.
5. CONTRACTOR TO VERIFY T.A.S. COMPLIANCE. FOR ANY QUESTIONS CONTACT OWNER/ARCHITECT IMMEDIATELY.
6. CONTRACTOR TO VERIFY ENGINEERING PLANS MATCH ARCHITECTURAL PLANS BEFORE CONSTRUCTION STAKING.
7. GRADES IN ACCESSIBILITY ROUTING, INCLUDING CROSSING DRIVEWAYS, SHALL CONFORM TO T.A.S. STANDARDS: NOT TO EXCEED 5.0% ALONG TRAVEL PATH WITH NOT MORE THAN 2.0% CROSS SLOPE.
8. PRIOR TO BEGINNING CONSTRUCTION, OWNER/CONTRACTOR TO HAVE ALL CONSTRUCTION DOCUMENTS REVIEWED AND APPROVED BY T.A.S. CONSULTANT.
9. FOLLOWING CONSTRUCTION, OWNER/CONTRACTOR TO HAVE ALL CONSTRUCTION REVIEWED AND APPROVED BY T.A.S. COMPLIANCE CONSULTANT.
10. SEE STORM CURB INLET SECTION GUTTERLINE PER THIS SHEET FOR RELATIONSHIP OF NORMAL GUTTERLINE (PER PLAN) TO THROAT ELEVATION (PER DETAIL).
11. ALL TREES, STUMPS, BRUSH, GRASSES AND SURFACE ORGANICS ARE TO BE REMOVED AND PROPERLY DISPOSED OF OFFSITE UNLESS OTHERWISE NOTED ON THE LANDSCAPE PLAN. TREE REMOVAL PERMITS (IF APPLICABLE) SHALL BE OBTAINED BY THE OWNER OR THE CONTRACTOR PRIOR TO COMMENCEMENT OF GRADING.
12. THE CONTRACTOR SHALL INSTALL EROSION CONTROL MEASURES PER THE PLANS AND MAINTAIN STREETS FREE OF MUD, DIRT AND DEBRIS FOR THE DURATION OF THE CONSTRUCTION ACTIVITIES. SEE EROSION CONTROL SHEET C-603 FOR SPECIFIC DETAILS AND REQUIREMENTS.
13. ALL SITE DISTURBED AREAS SHALL BE STABILIZED PER THE EROSION CONTROL PLAN, THE CITY STANDARDS, AND THE SWPPP.
14. ALL WALLS TO BE ROCK OR STONE. ALL WALLS 3' OR TALLER TO BE ENGINEERED. NO WALL IN EASEMENTS.

BENCHMARK LIST

REFRENCE DATUM - CITY OF ROCKWALL STATION NO. COR-9

BRASS DISK STAMPED "CITY OF ROCKWALL SURVEY MONUMENT" ON THE SOUTHSIDE OF DISCOVERY BLVD. AT THE SOUTHEAST CORNER OF A CURB INLET, ±180' EAST INTERSECTION OF DISCOVERY/CORPORATE. ELEV = 595.63'

BM #52 "⊠" SET ON CENTER OF HEADWALL ON WEST SIDE OF CORPORATE CROSSING, ±540' NORTH OF INTERSECTION OF CAPITAL BOULEVARD & ±620' SOUTH OF I.H. 30 ELEV = 578.31'

BM #53 "⊠" SET AT NORTHEAST CORNER OF CORPORATE CROSSING AND CAPITAL BOULEVARD, ±40' NORTH OF CENTERLINE OF CAPITAL BOULEVARD & ±50' EAST OF CORPORATE CROSSING. ELEV= 578.03'

BM #54 "⊠" SET ON CONCRETE EQUIPMENT SLAB, ±105' WEST OF CENTERLINE OF CORPORATE CROSSING AND ±565' SOUTH OF CENTERLINE OF CAPITAL BOULEVARD ELEV = 594.83'

WARNING: EXISTING UTILITIES SHOWN ARE BASED ON AVAILABLE RECORD DRAWINGS AND ABOVE GROUND FIELD SURVEY DATA, THEREFORE THERE MAY BE UTILITIES PRESENT THAT ARE NOT SHOWN ON THESE CONSTRUCTION PLANS. CONTRACTOR TO FIELD VERIFY PRESENCE AND EXACT LOCATION OF ALL UTILITIES PRIOR TO CONSTRUCTION AND USE CAUTION DURING CONSTRUCTION. NOTIFY ENGINEER AND OWNER OF ANY DISCREPANCIES.

811 Know what's **below.** **Call** before you dig.

No.	REVISIONS	DATE

Kimley»Horn
13455 NOEL ROAD, TWO GALLERIA OFFICE TOWER,
SUITE 700, DALLAS, TX 75240
PHONE: 972-770-1300 FAX: 972-239-3820
WWW.KIMLEY-HORN.COM TX F-928
© 2023 KIMLEY-HORN AND ASSOCIATES, INC.

STATE OF TEXAS — DYLAN A. ADAME — 138132 — REGISTERED PROFESSIONAL ENGINEER — 05/11/2023

KHA PROJECT	068213100
DATE	MAY 2023
SCALE	AS SHOWN
DESIGNED BY	DSA
DRAWN BY	CAL
CHECKED BY	DFG

AS-BUILT DRAWINGS
STREAM ROCKWALL
PREPARED FOR
STREAM REALTY ACQUISITION, LLC.
ROCKWALL TEXAS

GRADING PLAN
(1 OF 2)

SHEET NUMBER
C-201

CITY FILE NO. SP2023-006

This document, together with the concepts and designs presented herein, as an instrument of service, is intended only for the specific purpose and client for which it was prepared. Reuse of and improper reliance on this document without written authorization and adaptation by Kimley-Horn and Associates, Inc. shall be without liability to Kimley-Horn and Associates, Inc.

IMAGES:
XREFS:
LAST SAVED:
PLOTTED BY:
PLOTTED:
DWG NAME:

McKinney Trash Rack Detail71850512 : DSA
s10b...v8mqq : xBar : xStm : xKeymap : oBuffEq : zSections
5/11/2023 1:34 PM
SHUKOR, AARON.SYED
C:\Users\aaron.shukor\Kimley-Horn\Stream Realty - Stream Rockwall_Design\CAD\Plan\Sheets\C-GRAD.dwg

BENCHMARK LIST
REFRENCE DATUM - CITY OF ROCKWALL STATION NO. COR-9
BRASS DISK STAMPED "CITY OF ROCKWALL SURVEY MONUMENT" ON THE SOUTHSIDE OF DISCOVERY BLVD. AT THE SOUTHEAST CORNER OF A CURB INLET, ±180' EAST INTERSECTION OF DISCOVERY/CORPORATE. ELEV = 595.63'
BM #52 "⊠" SET ON CENTER OF HEADWALL ON WEST SIDE OF CORPORATE CROSSING, ±540' NORTH OF INTERSECTION OF CAPITAL BOULEVARD & ±820' SOUTH OF I.H. 30 ELEV = 578.31'
BM #53 "⊠" SET AT NORTHEAST CORNER OF CORPORATE CROSSING AND CAPITAL BOULEVARD, ±40' NORTH OF CENTERLINE OF CAPITAL BOULEVARD & ±50' EAST OF CORPORATE CROSSING. ELEV= 578.03'
BM #54 "⊠" SET ON CONCRETE EQUIPMENT SLAB, ±105' WEST OF CENTERLINE OF CORPORATE CROSSING AND ±565' SOUTH OF CENTERLINE OF CAPITAL BOULEVARD ELEV = 594.83'

STORM DRAINAGE CURB INLET

NOT TO SCALE

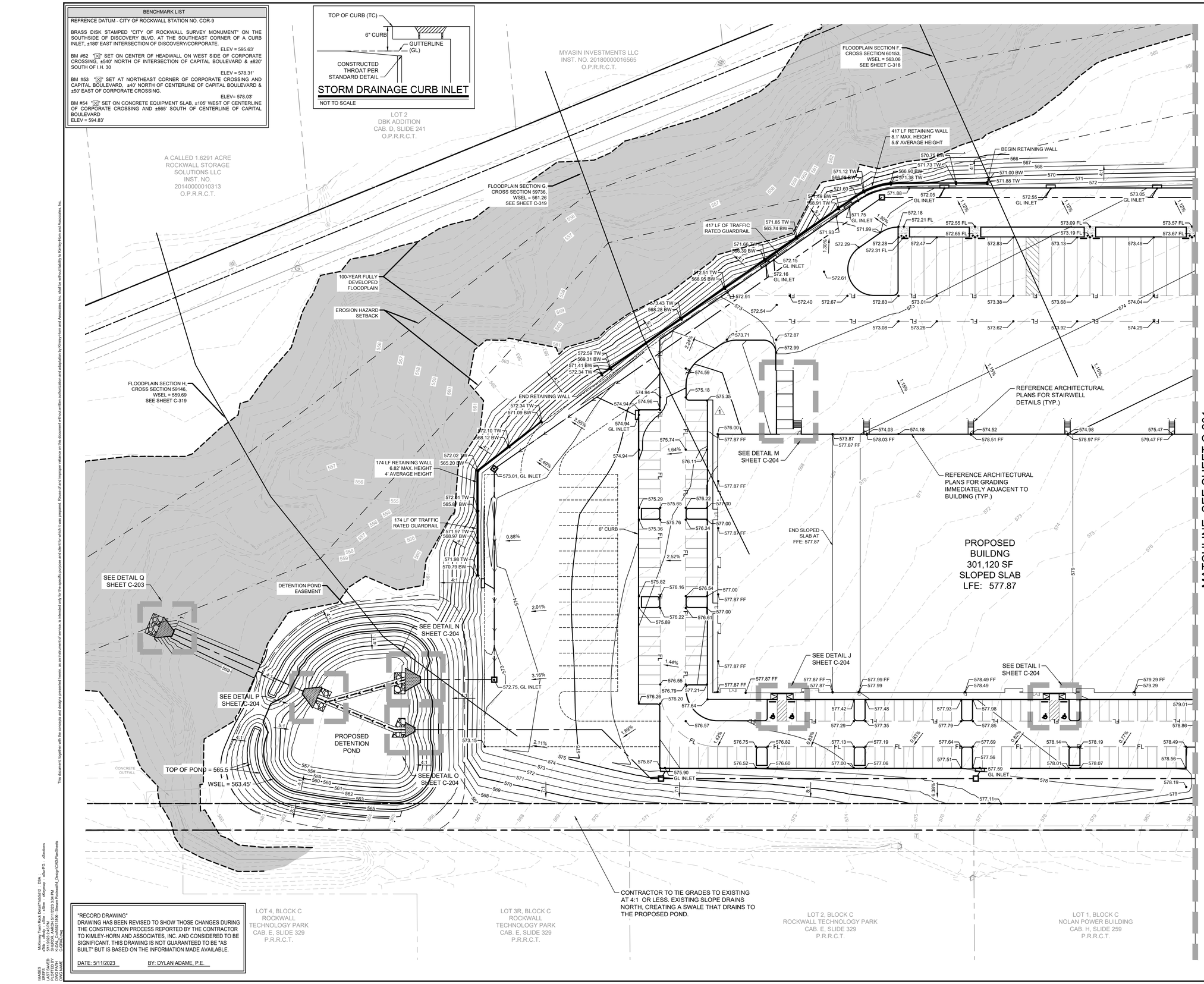

NORTH

GRAPHIC SCALE IN FEET
0 20 40 80

KEY MAP (NTS)

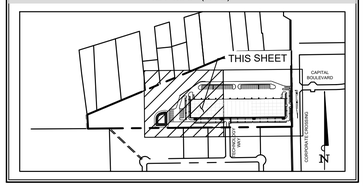

LEGEND	
PROPERTY LINE	
PROPOSED CONTOUR	
EXISTING CONTOUR	
PROPOSED RIDGE LINE	R R R
PROPOSED STORM DRAIN PIPE	
SWALE	< < <
TOP OF PAVEMENT ELEVATION	540
TOP OF CURB ELEVATION	540, TC
PAVEMENT ELEVATION AT GUTTER LINE OF INLET	540, GL INLET
MATCH TO EXISTING ELEVATION	540, ME
ELEVATION AT TOP OF GRATE	540, TG
ELEVATION AT FINISHED GROUND	540, FG
ELEVATION AT FINISHED FLOOR	540, FF
ELEVATION AT FLOW LINE	540, FL
FLOW DIRECTION OF ROOF	

NOTES

1. ALL CONSTRUCTION SHALL BE IN GENERAL ACCORDANCE WITH THESE PLANS, CITY OF ROCKWALL STANDARD SPECIFICATIONS, THE FINAL GEOTECHNIAL REPORT AND ALL ISSUED ADDENDUMS, AND COMMONLY ACCEPTED CONSTRUCTION STANDARDS.
2. ALL GRADING SPOTS SHOWN REFERENCE TOP OF PAVEMENT UNLESS OTHERWISE NOTED. SPOT ELEVATIONS SHALL TAKE PRECEDENCE OVER SLOPE LABELS AT ALL TIMES.
3. THE MINIMUM SLOPE OF ALL GRASSED AREAS SHALL BE 1%. MAXIMUM SLOPE OF ALL GRASSED OR OTHERWISE VEGETATED AREAS SHALL BE 25%. ALL SITE DISTURBED AREAS SHALL BE STABILIZED PER THE EROSION CONTROL PLAN, THE CITY STANDARDS, AND THE SWPPP.
4. ALL SIDEWALKS SHALL HAVE A MAX. OF 2% CROSS SLOPE.
5. CONTRACTOR TO VERIFY T.A.S. COMPLIANCE. FOR ANY QUESTIONS CONTACT OWNER/ARCHITECT IMMEDIATELY.
6. CONTRACTOR TO VERIFY ENGINEERING PLANS MATCH ARCHITECTURAL PLANS BEFORE CONSTRUCTION STAKING.
7. GRADES IN ACCESSIBILITY ROUTING, INCLUDING CROSSING DRIVEWAYS, SHALL CONFORM TO T.A.S. STANDARDS: NOT TO EXCEED 5.0% ALONG TRAVEL PATH WITH NOT MORE THAN 2.0% CROSS SLOPE.
8. PRIOR TO BEGINNING CONSTRUCTION, OWNER/CONTRACTOR TO HAVE ALL CONSTRUCTION DOCUMENTS REVIEWED AND APPROVED BY T.A.S. CONSULTANT.
9. FOLLOWING CONSTRUCTION, OWNER/CONTRACTOR TO HAVE ALL CONSTRUCTION REVIEWED AND APPROVED BY T.A.S. COMPLIANCE CONSULTANT.
10. SEE STORM CURB INLET SECTION GUTTERLINE PER THIS SHEET FOR RELATIONSHIP OF NORMAL GUTTERLINE (PER PLAN) TO THROAT ELEVATION (PER DETAIL).
11. ALL TREES, STUMPS, BRUSH, GRASSES AND SURFACE ORGANICS ARE TO BE REMOVED AND PROPERLY DISPOSED OF OFFSITE UNLESS OTHERWISE NOTED ON THE LANDSCAPE PLAN. TREE REMOVAL PERMITS (IF APPLICABLE) SHALL BE OBTAINED BY THE OWNER OR THE CONTRACTOR PRIOR TO COMMENCEMENT OF GRADING.
12. THE CONTRACTOR SHALL INSTALL EROSION CONTROL MEASURES PER THE PLANS AND MAINTAIN STREETS FREE OF MUD, DIRT AND DEBRIS FOR THE DURATION OF THE CONSTRUCTION ACTIVITIES. SEE EROSION CONTROL SHEET C-603 FOR SPECIFIC DETAILS AND REQUIREMENTS.
13. ALL SITE DISTURBED AREAS SHALL BE STABILIZED PER THE EROSION CONTROL PLAN, THE CITY STANDARDS, AND THE SWPPP.
14. ALL WALLS TO BE ROCK OR STONE. ALL WALLS 3' OR TALLER TO BE ENGINEERED. NO WALL IN EASEMENTS.

WARNING: EXISTING UTILITIES SHOWN ARE BASED ON AVAILABLE RECORD DRAWINGS AND ABOVE GROUND FIELD SURVEY DATA, THEREFORE THERE MAY BE UTILITIES PRESENT THAT ARE NOT SHOWN ON THESE CONSTRUCTION PLANS. CONTRACTOR TO FIELD VERIFY PRESENCE AND EXACT LOCATION OF ALL UTILITIES PRIOR TO CONSTRUCTION AND USE CAUTION DURING CONSTRUCTION. NOTIFY ENGINEER AND OWNER OF ANY DISCREPANCIES.

811 Know what's **below.** **Call** before you dig.

"RECORD DRAWING"
DRAWING HAS BEEN REVISED TO SHOW THOSE CHANGES DURING THE CONSTRUCTION PROCESS REPORTED BY THE CONTRACTOR TO KIMLEY-HORN AND ASSOCIATES, INC. AND CONSIDERED TO BE SIGNIFICANT. THIS DRAWING IS NOT GUARANTEED TO BE "AS BUILT" BUT IS BASED ON THE INFORMATION MADE AVAILABLE.

DATE: 5/11/2023 BY: DYLAN ADAME, P.E.

Kimley»Horn
13455 NOEL ROAD, TWO GALLERIA OFFICE TOWER, SUITE 700, DALLAS, TX 75240
PHONE: 972-770-1300 FAX: 972-239-3820
WWW.KIMLEY-HORN.COM TX F-928

© 2023 KIMLEY-HORN AND ASSOCIATES, INC.

No.	REVISIONS	DATE

STATE OF TEXAS — DYLAN J. ADAME — 138132 — REGISTERED PROFESSIONAL ENGINEER — 05/11/2023

KHA PROJECT 068213100

DATE	MAY 2023
SCALE	AS SHOWN
DESIGNED BY	DSA
DRAWN BY	CAL
CHECKED BY	DFG

AS-BUILT DRAWINGS
STREAM ROCKWALL
PREPARED FOR
STREAM REALTY ACQUISITION, LLC.
ROCKWALL TEXAS

GRADING PLAN (2 OF 2)

SHEET NUMBER C-202

CITY FILE NO. SP2023-006

This document, together with the concepts and designs presented herein, as an instrument of service, is intended only for the specific purpose and client for which it was prepared. Reuse of and improper reliance on this document without written authorization and adaptation by Kimley-Horn and Associates, Inc. shall be without liability to Kimley-Horn and Associates, Inc.

IMAGES:
XREFS:
LAST SAVED:
PLOTTED BY:
PLOT DATE:
DWG NAME:

McKinney Trash Rack Detail11805012 : DSA ,
s1tb_v8hdg : rjv , s3w_x3rm : kKeymap : oSurfEq : zSections
SHURDK_KARDKLR1100S3 3:04 PM
C:\Users\dylan.adame\Kimley-Horn\Rockwall_Design\CAD\PlanSheets
C-202.dwg

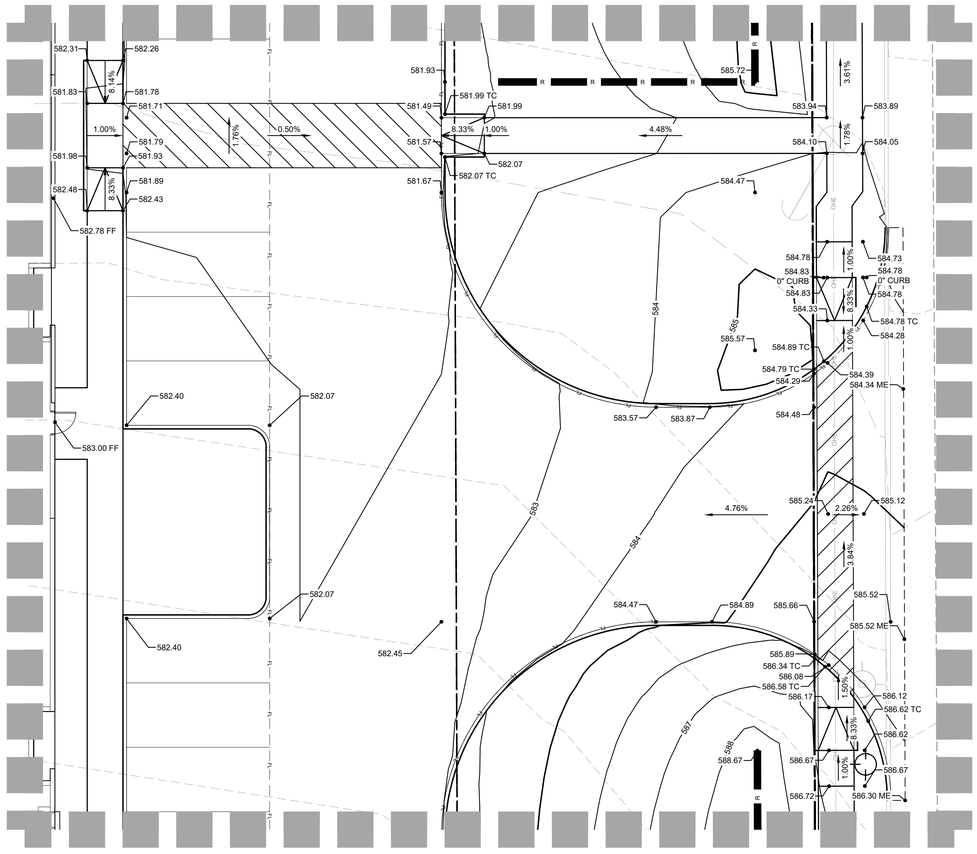

DETAIL A
SCALE 1" = 10'

NORTH

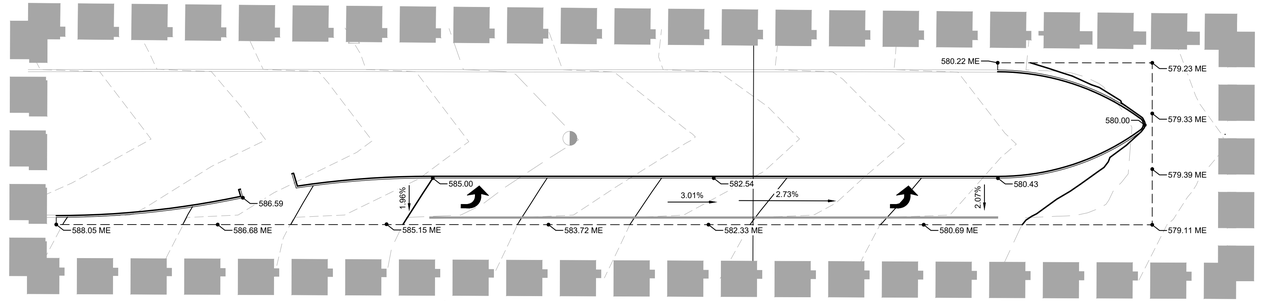

DETAIL B
SCALE 1" = 20'

NORTH

LEGEND	
PROPERTY LINE	
PROPOSED CONTOUR	
EXISTING CONTOUR	
PROPOSED RIDGE LINE	R R R
PROPOSED STORM DRAIN PIPE	
SWALE	< < <
TOP OF PAVEMENT ELEVATION	540
TOP OF CURB ELEVATION	540, TC
PAVEMENT ELEVATION AT GUTTER LINE OF INLET	540, GL INLET
MATCH TO EXISTING ELEVATION	540, ME
ELEVATION AT TOP OF GRATE	540, TG
ELEVATION AT FINISHED GROUND	540, FG
ELEVATION AT FINISHED FLOOR	540, FF
ELEVATION AT FLOW LINE	540, FL
FLOW DIRECTION OF ROOF	

NOTES
1. ALL CONSTRUCTION SHALL BE IN GENERAL ACCORDANCE WITH THESE PLANS, CITY OF ROCKWALL STANDARD SPECIFICATIONS, THE FINAL GEOTECHNIAL REPORT AND ALL ISSUED ADDENDUMS, AND COMMONLY ACCEPTED CONSTRUCTION STANDARDS.
2. ALL GRADING SPOTS SHOWN REFERENCE TOP OF PAVEMENT UNLESS OTHERWISE NOTED. SPOT ELEVATIONS SHALL TAKE PRECEDENCE OVER SLOPE LABELS AT ALL TIMES.
3. THE MINIMUM SLOPE OF ALL GRASSED AREAS SHALL BE 1%. MAXIMUM SLOPE OF ALL GRASSED OR OTHERWISE VEGETATED AREAS SHALL BE 25%. ALL SITE DISTURBED AREAS SHALL BE STABILIZED PER THE EROSION CONTROL PLAN, THE CITY STANDARDS, AND THE SWPPP.
4. ALL SIDEWALKS SHALL HAVE A MAX. OF 2% CROSS SLOPE.
5. CONTRACTOR TO VERIFY T.A.S. COMPLIANCE. FOR ANY QUESTIONS CONTACT OWNER/ARCHITECT IMMEDIATELY.
6. CONTRACTOR TO VERIFY ENGINEERING PLANS MATCH ARCHITECTURAL PLANS BEFORE CONSTRUCTION STAKING.
7. GRADES IN ACCESSIBILITY ROUTING, INCLUDING CROSSING DRIVEWAYS, SHALL CONFORM TO T.A.S. STANDARDS: NOT TO EXCEED 5.0% ALONG TRAVEL PATH WITH NOT MORE THAN 2.0% CROSS SLOPE.
8. PRIOR TO BEGINNING CONSTRUCTION, OWNER/CONTRACTOR TO HAVE ALL CONSTRUCTION DOCUMENTS REVIEWED AND APPROVED BY T.A.S. CONSULTANT.
9. FOLLOWING CONSTRUCTION, OWNER/CONTRACTOR TO HAVE ALL CONSTRUCTION REVIEWED AND APPROVED BY T.A.S. COMPLIANCE CONSULTANT.
10. SEE STORM CURB INLET SECTION GUTTERLINE PER THIS SHEET FOR RELATIONSHIP OF NORMAL GUTTERLINE (PER PLAN) TO THROAT ELEVATION (PER DETAIL).
11. ALL TREES, STUMPS, BRUSH, GRASSES AND SURFACE ORGANICS ARE TO BE REMOVED AND PROPERLY DISPOSED OF OFFSITE UNLESS OTHERWISE NOTED ON THE LANDSCAPE PLAN. TREE REMOVAL PERMITS (IF APPLICABLE) SHALL BE OBTAINED BY THE OWNER OR THE CONTRACTOR PRIOR TO COMMENCEMENT OF GRADING.
12. THE CONTRACTOR SHALL INSTALL EROSION CONTROL MEASURES PER THE PLANS AND MAINTAIN STREETS FREE OF MUD, DIRT AND DEBRIS FOR THE DURATION OF THE CONSTRUCTION ACTIVITIES. SEE EROSION CONTROL SHEET C-603 FOR SPECIFIC DETAILS AND REQUIREMENTS.
13. ALL SITE DISTURBED AREAS SHALL BE STABILIZED PER THE EROSION CONTROL PLAN, THE CITY STANDARDS, AND THE SWPPP.
14. ALL WALLS TO BE ROCK OR STONE. ALL WALLS 3' OR TALLER TO BE ENGINEERED. NO WALLS IN EASEMENTS.

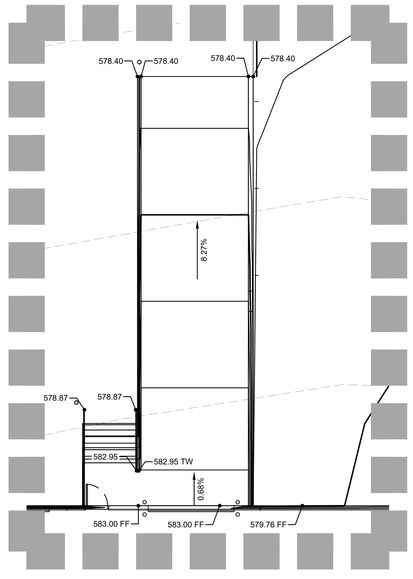

DETAIL C
SCALE 1" = 10'

NORTH

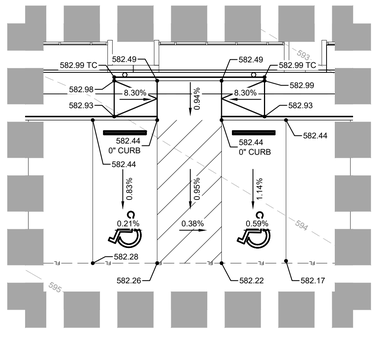

DETAIL E
SCALE 1" = 10'

NORTH

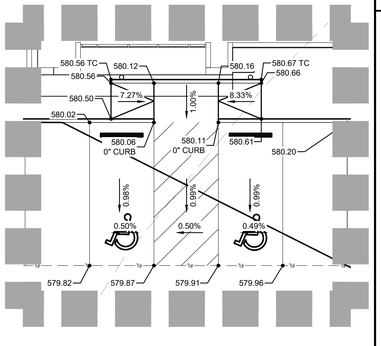

DETAIL G
SCALE 1" = 10'

NORTH

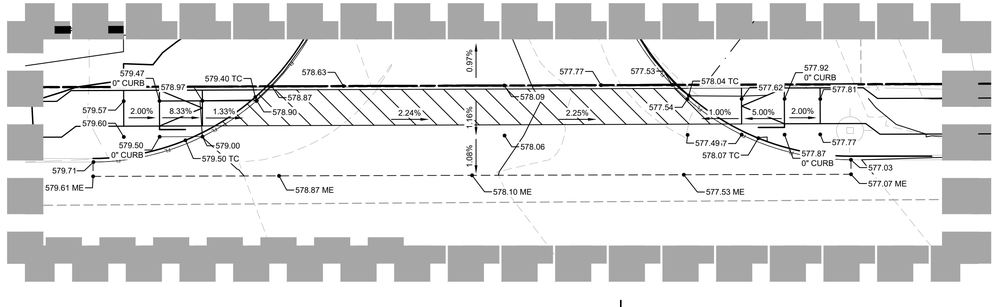

DETAIL D
SCALE 1" = 10'

NORTH

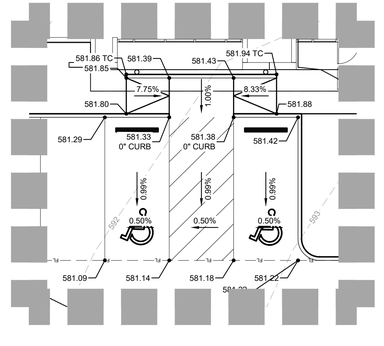

DETAIL F
SCALE 1" = 10'

NORTH

WARNING: EXISTING UTILITIES SHOWN ARE BASED ON AVAILABLE RECORD DRAWINGS AND ABOVE GROUND FIELD SURVEY DATA. THEREFORE THERE MAY BE UTILITIES PRESENT THAT ARE NOT SHOWN ON THESE CONSTRUCTION PLANS. CONTRACTOR TO FIELD VERIFY PRESENCE AND EXACT LOCATION OF ALL UTILITIES PRIOR TO CONSTRUCTION AND USE CAUTION DURING CONSTRUCTION. NOTIFY ENGINEER AND OWNER OF ANY DISCREPANCIES.

811 Know what's **below.** **Call** before you dig.

No.	REVISIONS	DATE

Kimley»Horn
13455 NOEL ROAD, TWO GALLERIA OFFICE TOWER,
SUITE 700, DALLAS, TX 75240
PHONE: 972-770-1300 FAX: 972-239-3820
WWW.KIMLEY-HORN.COM TX F-928

© 2023 KIMLEY-HORN AND ASSOCIATES, INC.

05/18/2023

KHA PROJECT 068213100
DATE MAY 2023
SCALE AS SHOWN
DESIGNED BY DSA
DRAWN BY CAL
CHECKED BY DFG

AS-BUILT DRAWINGS
STREAM ROCKWALL
PREPARED FOR
STREAM REALTY ACQUISITION, LLC.
ROCKWALL TEXAS

GRADING DETAILS
(1 OF 2)

SHEET NUMBER
C-203

CITY FILE NO. SP2023-006

This document, together with the concepts and designs presented herein, as an instrument of service, is intended only for the specific purpose and client for which it was prepared. Reuse of and improper reliance on this document without written authorization and adaptation by Kimley-Horn and Associates, Inc. shall be without liability to Kimley-Horn and Associates, Inc.

IMAGES
XREFS
ASSOCIATED
PLOTTED BY
PLOTTED ON
DWG NAME

McKinney Train Rock Detail Tabs012 DSA
xTitle xBody xSite xSmi xKeymap xSurdFG zSections
5/18/2023 1:01 PM
SHARON, AARON D
1:1
K:\DAL_Survey\138136 - Stream Rockwall_Design\CAD\Plan\Sheets
C-GRAD.dwg

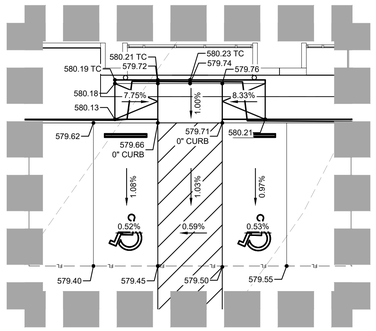

DETAIL H
SCALE 1" = 10'

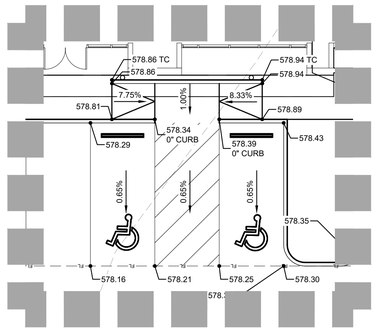

DETAIL I
SCALE 1" = 10'

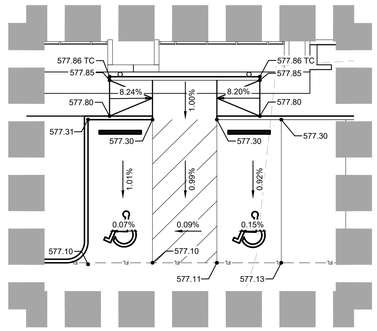

DETAIL J
SCALE 1" = 10'

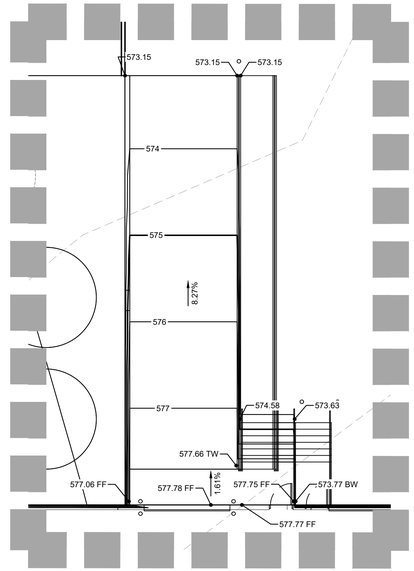

DETAIL K
SCALE 1" = 10'

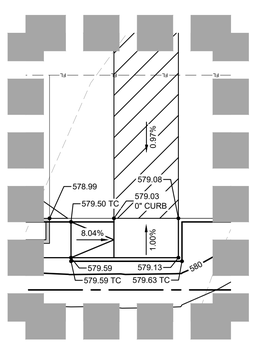

DETAIL L
SCALE 1" = 10'

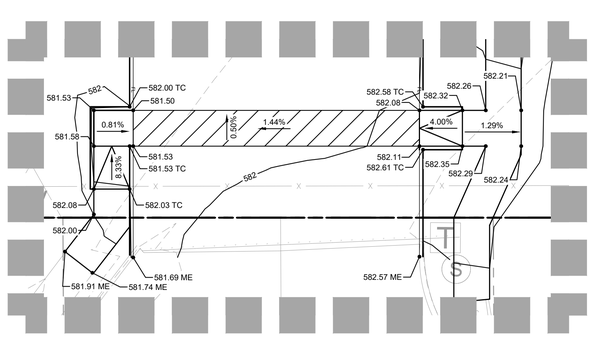

DETAIL M
SCALE 1" = 10'

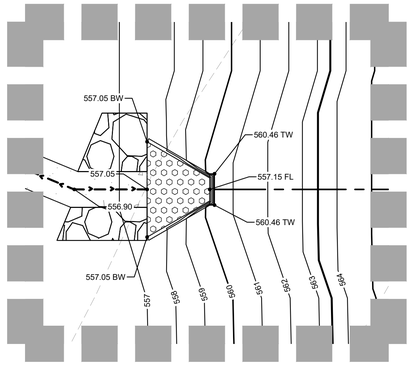

DETAIL N
SCALE 1" = 10'

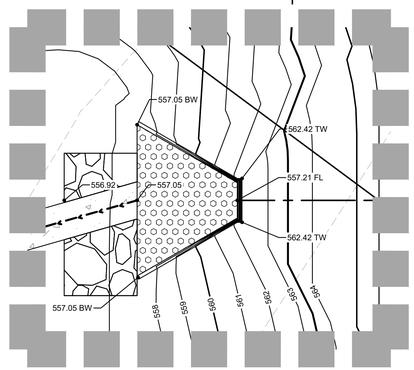

DETAIL O
SCALE 1" = 10'

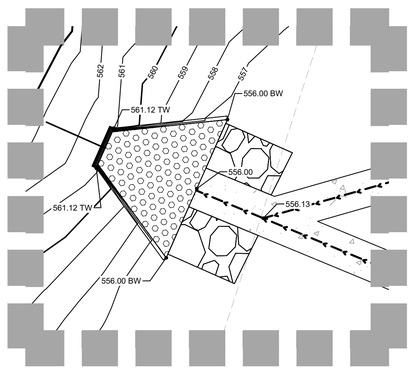

DETAIL P
SCALE 1" = 10'

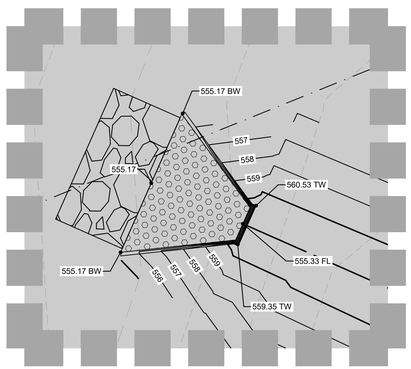

DETAIL Q
SCALE 1" = 10'

LEGEND	
PROPERTY LINE	
PROPOSED CONTOUR	
EXISTING CONTOUR	
PROPOSED RIDGE LINE	R R R
PROPOSED STORM DRAIN PIPE	
SWALE	< < <
TOP OF PAVEMENT ELEVATION	540
TOP OF CURB ELEVATION	540, TC
PAVEMENT ELEVATION AT GUTTER LINE OF INLET	540, GL INLET
MATCH TO EXISTING ELEVATION	540, ME
ELEVATION AT TOP OF GRATE	540, TG
ELEVATION AT FINISHED GROUND	540, FG
ELEVATION AT FINISHED FLOOR	540, FF
ELEVATION AT FLOW LINE	540, FL
FLOW DIRECTION OF ROOF	

NOTES

1. ALL CONSTRUCTION SHALL BE IN GENERAL ACCORDANCE WITH THESE PLANS, CITY OF ROCKWALL STANDARD SPECIFICATIONS, THE FINAL GEOTECHNIAL REPORT AND ALL ISSUED ADDENDUMS, AND COMMONLY ACCEPTED CONSTRUCTION STANDARDS.
2. ALL GRADING SPOTS SHOWN REFERENCE TOP OF PAVEMENT UNLESS OTHERWISE NOTED. SPOT ELEVATIONS SHALL TAKE PRECEDENCE OVER SLOPE LABELS AT ALL TIMES.
3. THE MINIMUM SLOPE OF ALL GRASSED AREAS SHALL BE 1%. MAXIMUM SLOPE OF ALL GRASSED OR OTHERWISE VEGETATED AREAS SHALL BE 25%. ALL SITE DISTURBED AREAS SHALL BE STABILIZED PER THE EROSION CONTROL PLAN, THE CITY STANDARDS, AND THE SWPPP.
4. ALL SIDEWALKS SHALL HAVE A MAX. OF 2% CROSS SLOPE.
5. CONTRACTOR TO VERIFY T.A.S. COMPLIANCE. FOR ANY QUESTIONS CONTACT OWNER/ARCHITECT IMMEDIATELY.
6. CONTRACTOR TO VERIFY ENGINEERING PLANS MATCH ARCHITECTURAL PLANS BEFORE CONSTRUCTION STAKING.
7. GRADES IN ACCESSIBILITY ROUTING, INCLUDING CROSSING DRIVEWAYS, SHALL CONFORM TO T.A.S. STANDARDS: NOT TO EXCEED 5.0% ALONG TRAVEL PATH WITH NOT MORE THAN 2.0% CROSS SLOPE.
8. PRIOR TO BEGINNING CONSTRUCTION, OWNER/CONTRACTOR TO HAVE ALL CONSTRUCTION DOCUMENTS REVIEWED AND APPROVED BY T.A.S. CONSULTANT.
9. FOLLOWING CONSTRUCTION, OWNER/CONTRACTOR TO HAVE ALL CONSTRUCTION REVIEWED AND APPROVED BY T.A.S. COMPLIANCE CONSULTANT.
10. SEE STORM CURB INLET SECTION GUTTERLINE PER THIS SHEET FOR RELATIONSHIP OF NORMAL GUTTERLINE (PER PLAN) TO THROAT ELEVATION (PER DETAIL).
11. ALL TREES, STUMPS, BRUSH, GRASSES AND SURFACE ORGANICS ARE TO BE REMOVED AND PROPERLY DISPOSED OF OFFSITE UNLESS OTHERWISE NOTED ON THE LANDSCAPE PLAN. TREE REMOVAL PERMITS (IF APPLICABLE) SHALL BE OBTAINED BY THE OWNER OR THE CONTRACTOR PRIOR TO COMMENCEMENT OF GRADING.
12. THE CONTRACTOR SHALL INSTALL EROSION CONTROL MEASURES PER THE PLANS AND MAINTAIN STREETS FREE OF MUD, DIRT AND DEBRIS FOR THE DURATION OF THE CONSTRUCTION ACTIVITIES. SEE EROSION CONTROL SHEET C-603 FOR SPECIFIC DETAILS AND REQUIREMENTS.
13. ALL SITE DISTURBED AREAS SHALL BE STABILIZED PER THE EROSION CONTROL PLAN, THE CITY STANDARDS, AND THE SWPPP.

WARNING: EXISTING UTILITIES SHOWN ARE BASED ON AVAILABLE RECORD DRAWINGS AND ABOVE GROUND FIELD SURVEY DATA, THEREFORE THERE MAY BE UTILITIES PRESENT THAT ARE NOT SHOWN ON THESE CONSTRUCTION PLANS. CONTRACTOR TO FIELD VERIFY PRESENCE AND EXACT LOCATION OF ALL UTILITIES PRIOR TO CONSTRUCTION AND USE CAUTION DURING CONSTRUCTION. NOTIFY ENGINEER AND OWNER OF ANY DISCREPANCIES.

811 Know what's **below.** **Call** before you dig.

No.	REVISIONS	DATE

Kimley»Horn
13455 NOEL ROAD, TWO GALLERIA OFFICE TOWER,
SUITE 700, DALLAS, TX 75240
PHONE: 972-770-1300 FAX: 972-239-3820
WWW.KIMLEY-HORN.COM TX F-928

© 2023 KIMLEY-HORN AND ASSOCIATES, INC.

05/18/2023

KHA PROJECT 068213100
DATE MAY 2023
SCALE AS SHOWN
DESIGNED BY DSA
DRAWN BY CAL
CHECKED BY DFG

AS-BUILT DRAWINGS
STREAM ROCKWALL
PREPARED FOR
STREAM REALTY ACQUISITION, LLC.
ROCKWALL TEXAS

GRADING DETAILS (2 OF 2)

SHEET NUMBER C-204

CITY FILE NO. SP2023-006

This document, together with the concepts and designs presented herein, as an instrument of service, is intended only for the specific purpose and client for which it was prepared. Reuse of and improper reliance on this document without written authorization and adaptation by Kimley-Horn and Associates, Inc. shall be without liability to Kimley-Horn and Associates, Inc.

IMAGES
XREFS
LAST SAVED McKinney Trash Back Detail71805412 : DSA
PLOTTED BY 3/15/2023 1:49:47 PM : cBlair : xStm : xKeymap : cStuffFG : zSections
FILE NAME SHURDK_AXIOM 5/17/2023 3:01 PM
DWG NAME C:\GRADING\Streamwalk Design\CAD\PlanSheets

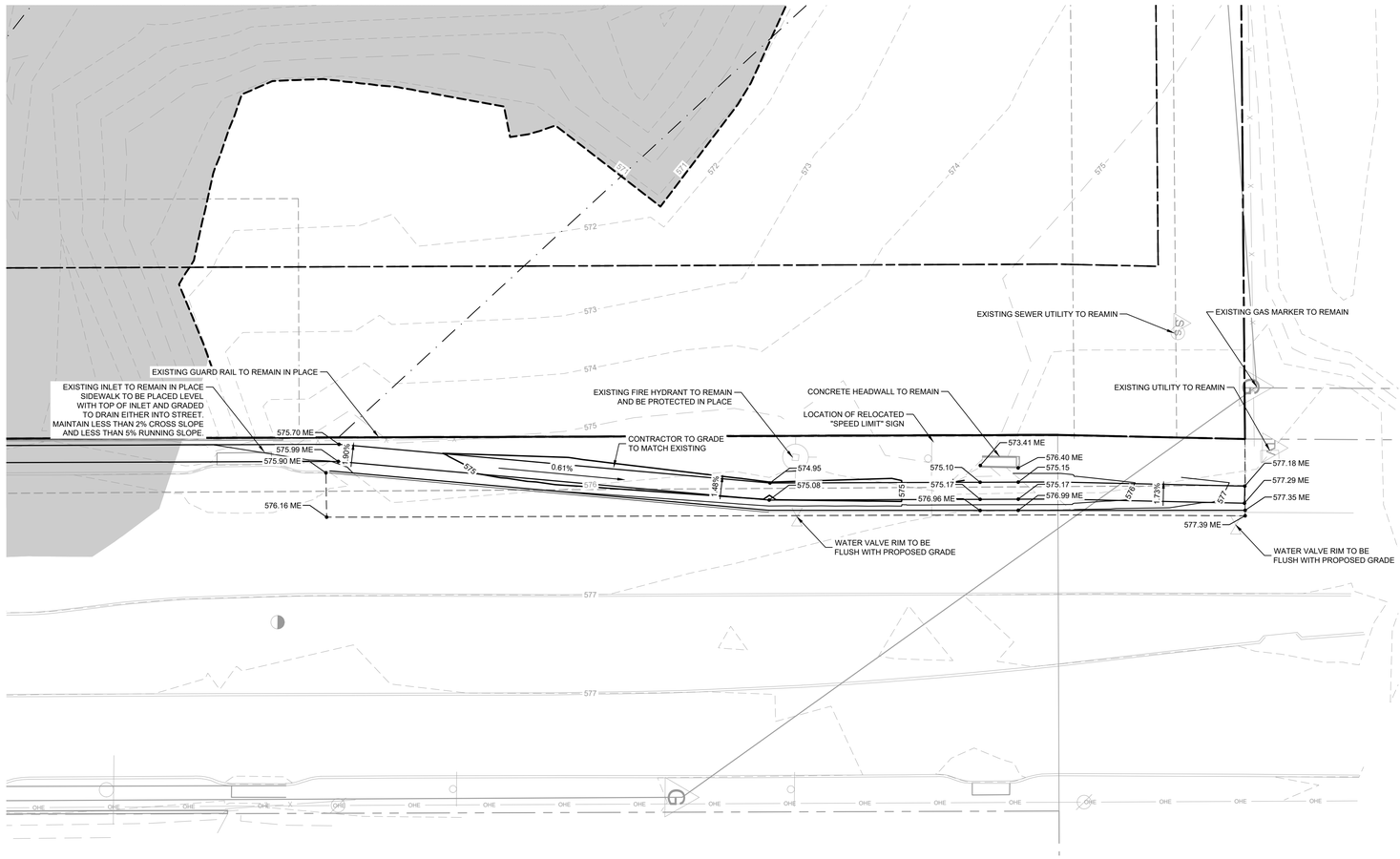

GRAPHIC SCALE IN FEET
0 10 20 40

LEGEND	
PROPERTY LINE	
PROPOSED CONTOUR	
EXISTING CONTOUR	
PROPOSED RIDGE LINE	R R R
PROPOSED STORM DRAIN PIPE	
SWALE	< < <
TOP OF PAVEMENT ELEVATION	540
TOP OF CURB ELEVATION	540, TC
PAVEMENT ELEVATION AT GUTTER LINE OF INLET	540, GL INLET
MATCH TO EXISTING ELEVATION	540, ME
ELEVATION AT TOP OF GRATE	540, TG
ELEVATION AT FINISHED GROUND	540, FG
ELEVATION AT FINISHED FLOOR	540, FF
ELEVATION AT FLOW LINE	540, FL
FLOW DIRECTION OF ROOF	

NOTES

1. ALL CONSTRUCTION SHALL BE IN GENERAL ACCORDANCE WITH THESE PLANS, CITY OF ROCKWALL STANDARD SPECIFICATIONS, THE FINAL GEOTECHNIAL REPORT AND ALL ISSUED ADDENDUMS, AND COMMONLY ACCEPTED CONSTRUCTION STANDARDS.
2. ALL GRADING SPOTS SHOWN REFERENCE TOP OF PAVEMENT UNLESS OTHERWISE NOTED. SPOT ELEVATIONS SHALL TAKE PRECEDENCE OVER SLOPE LABELS AT ALL TIMES.
3. THE MINIMUM SLOPE OF ALL GRASSED AREAS SHALL BE 1%. MAXIMUM SLOPE OF ALL GRASSED OR OTHERWISE VEGETATED AREAS SHALL BE 25%. ALL SITE DISTURBED AREAS SHALL BE STABILIZED PER THE EROSION CONTROL PLAN, THE CITY STANDARDS, AND THE SWPPP.
4. ALL SIDEWALKS SHALL HAVE A MAX. OF 2% CROSS SLOPE.
5. CONTRACTOR TO VERIFY T.A.S. COMPLIANCE. FOR ANY QUESTIONS CONTACT OWNER/ARCHITECT IMMEDIATELY.
6. CONTRACTOR TO VERIFY ENGINEERING PLANS MATCH ARCHITECTURAL PLANS BEFORE CONSTRUCTION STAKING.
7. GRADES IN ACCESSIBILITY ROUTING, INCLUDING CROSSING DRIVEWAYS, SHALL CONFORM TO T.A.S. STANDARDS: NOT TO EXCEED 5.0% ALONG TRAVEL PATH WITH NOT MORE THAN 2.0% CROSS SLOPE.
8. PRIOR TO BEGINNING CONSTRUCTION, OWNER/CONTRACTOR TO HAVE ALL CONSTRUCTION DOCUMENTS REVIEWED AND APPROVED BY T.A.S. CONSULTANT.
9. FOLLOWING CONSTRUCTION, OWNER/CONTRACTOR TO HAVE ALL CONSTRUCTION REVIEWED AND APPROVED BY T.A.S. COMPLIANCE CONSULTANT.
10. SEE STORM CURB INLET SECTION GUTTERLINE PER THIS SHEET FOR RELATIONSHIP OF NORMAL GUTTERLINE (PER PLAN) TO THROAT ELEVATION (PER DETAIL).
11. ALL TREES, STUMPS, BRUSH, GRASSES AND SURFACE ORGANICS ARE TO BE REMOVED AND PROPERLY DISPOSED OF OFFSITE UNLESS OTHERWISE NOTED ON THE LANDSCAPE PLAN. TREE REMOVAL PERMITS (IF APPLICABLE) SHALL BE OBTAINED BY THE OWNER OR THE CONTRACTOR PRIOR TO COMMENCEMENT OF GRADING.
12. THE CONTRACTOR SHALL INSTALL EROSION CONTROL MEASURES PER THE PLANS AND MAINTAIN STREETS FREE OF MUD, DIRT AND DEBRIS FOR THE DURATION OF THE CONSTRUCTION ACTIVITIES. SEE EROSION CONTROL SHEET C-603 FOR SPECIFIC DETAILS AND REQUIREMENTS.
13. ALL SITE DISTURBED AREAS SHALL BE STABILIZED PER THE EROSION CONTROL PLAN, THE CITY STANDARDS, AND THE SWPPP.
14. ALL WALLS TO BE ROCK OR STONE. ALL WALLS 3' OR TALLER TO BE ENGINEERED. NO WALLS IN EASEMENTS.

"RECORD DRAWING"
DRAWING HAS BEEN REVISED TO SHOW THOSE CHANGES DURING THE CONSTRUCTION PROCESS REPORTED BY THE CONTRACTOR TO KIMLEY-HORN AND ASSOCIATES, INC. AND CONSIDERED TO BE SIGNIFICANT. THIS DRAWING IS NOT GUARANTEED TO BE "AS BUILT" BUT IS BASED ON THE INFORMATION MADE AVAILABLE.

DATE: 5/11/2023 BY: DYLAN ADAME, P.E.

WARNING: EXISTING UTILITIES SHOWN ARE BASED ON AVAILABLE RECORD DRAWINGS AND ABOVE GROUND FIELD SURVEY DATA, THEREFORE THERE MAY BE UTILITIES PRESENT THAT ARE NOT SHOWN ON THESE CONSTRUCTION PLANS. CONTRACTOR TO FIELD VERIFY PRESENCE AND EXACT LOCATION OF ALL UTILITIES PRIOR TO CONSTRUCTION AND USE CAUTION DURING CONSTRUCTION. NOTIFY ENGINEER AND OWNER OF ANY DISCREPANCIES.

811 Know what's **below.** **Call** before you dig.

No.	REVISIONS	DATE

Kimley»Horn
13455 NOEL ROAD, TWO GALLERIA OFFICE TOWER, SUITE 700, DALLAS, TX 75240
PHONE: 972-770-1300 FAX: 972-239-3820
WWW.KIMLEY-HORN.COM TX F-928
© 2023 KIMLEY-HORN AND ASSOCIATES, INC.

STATE OF TEXAS — DYLAN A. ADAME — 138132 — LICENSED PROFESSIONAL ENGINEER — 05/11/2023

KHA PROJECT 068213100
DATE MAY 2023
SCALE AS SHOWN
DESIGNED BY DSA
DRAWN BY CAL
CHECKED BY DFG

AS-BUILT DRAWINGS
STREAM ROCKWALL
PREPARED FOR
STREAM REALTY ACQUISITION, LLC.
ROCKWALL TEXAS

GRADING DETAIL (3 OF 3)

SHEET NUMBER C-205

CITY FILE NO. SP2023-006

This document, together with the concepts and designs presented herein, as an instrument of service, is intended only for the specific purpose and client for which it was prepared. Reuse of and improper reliance on this document without written authorization and adaptation by Kimley-Horn and Associates, Inc. shall be without liability to Kimley-Horn and Associates, Inc.

IMAGES: McKinney Trash Rack Detail71x65x12 ; DSA ;
XREFS: sTtb ; xBndy ; xDte ; xStm ; xKeymap ; xSurfFG ; zSections
LAST SAVED: 5/11/2023 1:44 PM
PLOTTED BY: BAURON, AARON.SY110023 3:05 PM
PLOTTED ON: Wed, 05/10/2023 - 3:05pm by Bauron, Aaron.SY110023
DWG NAME: C:\Users\aaron.bauron\Kimley-Horn and Associates, Inc\Rockwall_2 - Documents\Design\CAD\Plan\Sheets\C-205_GRADING.dwg

This document, together with the concepts and designs presented herein, as an instrument of service, is intended only for the specific purpose and client for which it was prepared. Reuse of and improper reliance on this document without written authorization and adaptation by Kimley-Horn and Associates, Inc. shall be without liability to Kimley-Horn and Associates, Inc.

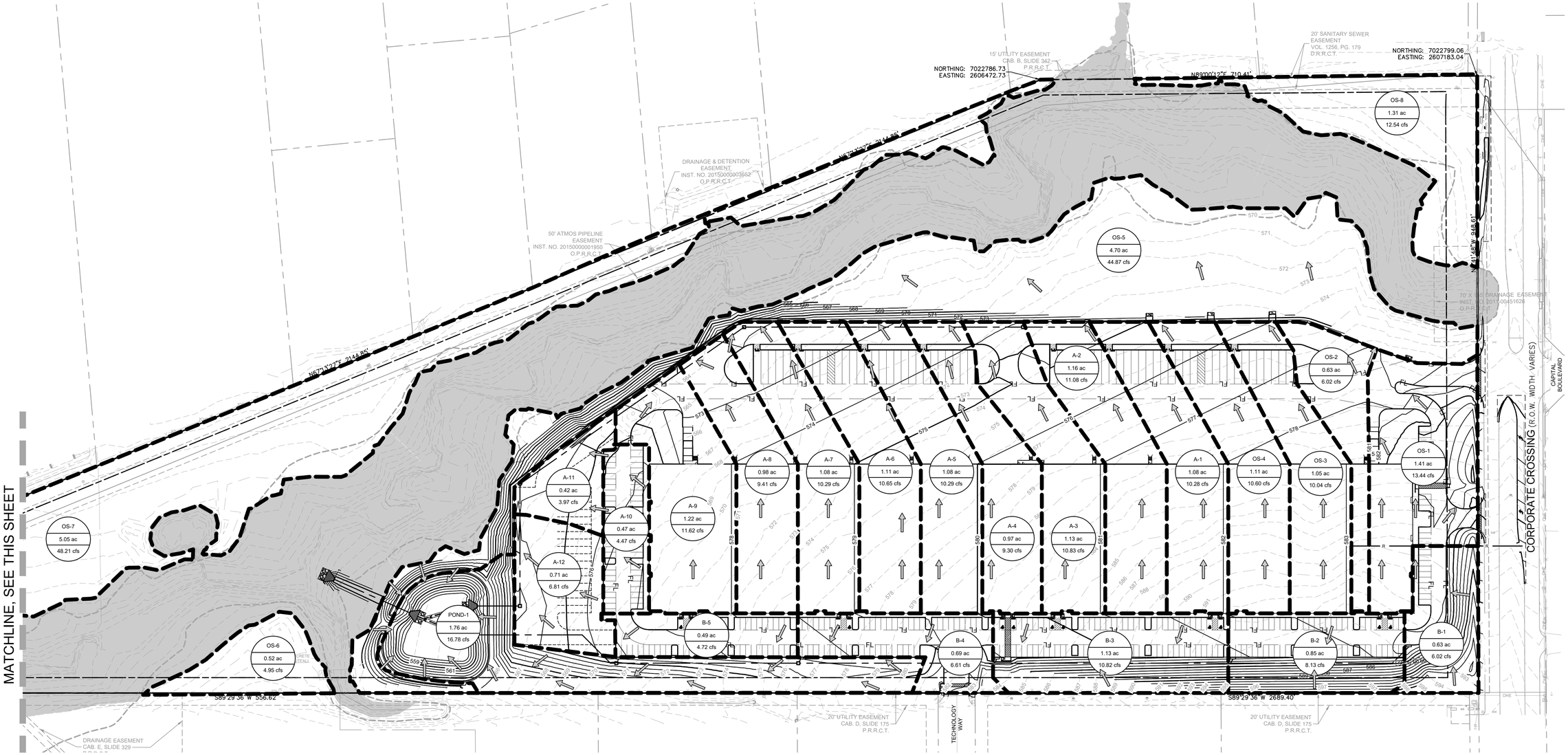

GRAPHIC SCALE IN FEET
0 40 80 160

NORTH

DRAINAGE KEY	
D3 / 0.78 / 6.12 cfs	DRAINAGE AREA NUMBER / DRAINAGE AREA / 100-YEAR FLOW
	PROPOSED CONTOURS
	EXISTING CONTOURS
	PROPOSED DRAINAGE AREA BOUNDARY
	FLOW DIRECTION
	PROPERTY LINE

RUNOFF CALCULATIONS (FULLY DEVELOPED CONDITIONS)

Drainage Area	Area (Acres)	Runoff Coeff. "C"	Time of Conc. (Min)	I_{100} (IN/HR.)	Q_{100} (cfs)	COMMENTS
SYSTEM A						
A1	1.08	0.9	10	9.8	10.28	DRAINS TO 10' CURB INLET
A2	1.16	0.9	10	9.8	11.08	DRAINS TO 10' CURB INLET
A3	1.13	0.9	10	9.8	10.83	DRAINS TO 10' CURB INLET
A4	0.97	0.9	10	9.8	9.30	DRAINS TO 10' CURB INLET
A5	1.08	0.9	10	9.8	10.28	DRAINS TO 10' CURB INLET
A6	1.11	0.9	10	9.8	10.65	DRAINS TO 10' CURB INLET
A7	1.08	0.9	10	9.8	10.29	DRAINS TO 10' CURB INLET
A8	0.98	0.9	10	9.8	9.41	DRAINS TO 10' CURB INLET
A9	1.22	0.9	10	9.8	11.62	DRAINS TO 10' CURB INLET
A10	0.47	0.9	10	9.8	4.47	DRAINS TO 10' CURB INLET
A11	0.42	0.9	10	9.8	3.97	DRAINS TO 3X3 DROP INLET
A12	0.71	0.9	10	9.8	6.81	DRAINS TO 3X3 DROP INLET
SYSTEM B						
B1	0.53	0.9	10	9.8	5.05	DRAINS TO 10' CURB INLET
B2	0.85	0.9	10	9.8	8.13	DRAINS TO 10' CURB INLET
B3	1.13	0.9	10	9.8	10.82	DRAINS TO 10' CURB INLET
B4	0.69	0.9	10	9.8	6.61	DRAINS TO 10' CURB INLET
B5	0.49	0.9	10	9.8	4.72	DRAINS TO 10' CURB INLET
OFF SITE						
OS5	4.70	0.9	10	9.8	44.87	DRAINS TO FLOODPLAIN BYPASS
OS6	0.52	0.9	10	9.8	4.95	DRAINS TO FLOODPLAIN BYPASS
OS7	5.05	0.9	10	9.8	48.21	DRAINS TO FLOODPLAIN BYPASS
OS8	1.31	0.9	10	9.8	12.54	DRAINS TO FLOODPLAIN BYPASS
POND						
POND-1	1.76	0.9	10	9.8	16.78	DRAINS TO POND

NOTES
1. REFERENCE STREAM ROCKWALL DRAINAGE STUDY BY KIMLEY-HORN DATED 9/15/2021.

"RECORD DRAWING"
DRAWING HAS BEEN REVISED TO SHOW THOSE CHANGES DURING THE CONSTRUCTION PROCESS REPORTED BY THE CONTRACTOR TO KIMLEY-HORN AND ASSOCIATES, INC. AND CONSIDERED TO BE SIGNIFICANT. THIS DRAWING IS NOT GUARANTEED TO BE "AS BUILT" BUT IS BASED ON THE INFORMATION MADE AVAILABLE.

DATE: 5/11/2023 BY: DYLAN ADAME, P.E.

WARNING: EXISTING UTILITIES SHOWN ARE BASED ON AVAILABLE RECORD DRAWINGS AND ABOVE GROUND FIELD SURVEY DATA, THEREFORE THERE MAY BE UTILITIES PRESENT THAT ARE NOT SHOWN ON THESE CONSTRUCTION PLANS. CONTRACTOR TO FIELD VERIFY PRESENCE AND EXACT LOCATION OF ALL UTILITIES PRIOR TO CONSTRUCTION AND USE CAUTION DURING CONSTRUCTION. NOTIFY ENGINEER AND OWNER OF ANY DISCREPANCIES.

811 Know what's **below.** **Call** before you dig.

No.	REVISIONS	DATE

Kimley»Horn
13455 NOEL ROAD, TWO GALLERIA OFFICE TOWER, SUITE 700, DALLAS, TX 75240
PHONE: 972-770-1300 FAX: 972-239-3820
WWW.KIMLEY-HORN.COM TX F-928
© 2023 KIMLEY-HORN AND ASSOCIATES, INC.

05/11/2023

KHA PROJECT	068213100
DATE	MAY 2023
SCALE	AS SHOWN
DESIGNED BY	DSA
DRAWN BY	CAL
CHECKED BY	DFG

AS-BUILT DRAWINGS
STREAM ROCKWALL
PREPARED FOR
STREAM REALTY ACQUISITION, LLC.
ROCKWALL TEXAS

PROPOSED DRAINAGE AREA MAP

SHEET NUMBER
C-303

CITY FILE NO. SP2023-006

IMAGES :
XREFS :
LAST SAVED :
PLOTTED BY :
LAYOUT :
DWG NAME :

DSA
z1tb, _xbody, xSite, xSfrm, xDmap
2023-05-11 15:06
SHUKOR, AARON 5/11/2023 3:06 PM
K:\DAL_Survey\068213100 - Stream Rockwall\4_Design\CAD\Plan\Sheets
C-DRAINAGE.dwg

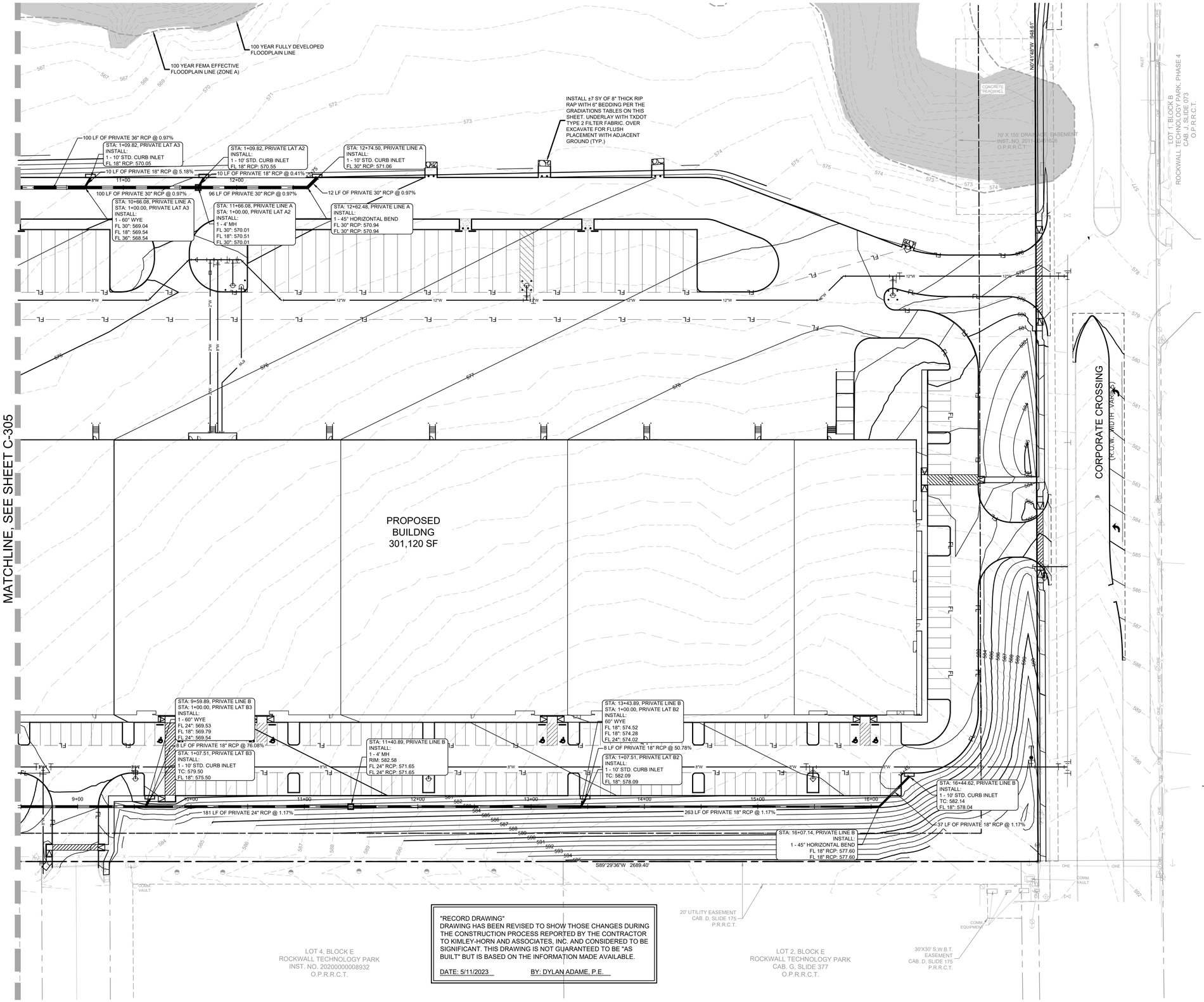

"RECORD DRAWING"
DRAWING HAS BEEN REVISED TO SHOW THOSE CHANGES DURING THE CONSTRUCTION PROCESS REPORTED BY THE CONTRACTOR TO KIMLEY-HORN AND ASSOCIATES, INC. AND CONSIDERED TO BE SIGNIFICANT. THIS DRAWING IS NOT GUARANTEED TO BE "AS BUILT" BUT IS BASED ON THE INFORMATION MADE AVAILABLE.

DATE: 5/11/2023 BY: DYLAN ADAME, P.E.

NORTH

GRAPHIC SCALE IN FEET
0 20 40 80

LEGEND	
PROPERTY LINE	
PROPOSED FIRE LANE	FL FL
BUILDING SETBACK	
EXISTING EASEMENT	
PROPOSED EASEMENT	
PROPOSED WATER LINE	W W
PROPOSED SANITARY SEWER LINE	SS SS
EXISTING FENCE LINE	X X
EXISTING WATER LINE	W W
EXISTING SANITARY SEWER LINE	8"SS
EXISTING STORM DRAIN LINE	
EXISTING OVERHEAD ELECTRIC LINE	OHE OHE
EXISTING UNDERGROUND ELECTRIC LINE	UGE UGE
100 YEAR FLOOD PLANE	

NOTES
1. ALL STORM LINES ARE PRIVATE.

RIPRAP GRADATIONS	
8" THICKNESS OF RIPRAP	
SIEVE SIZE SQUARE MESH	PERCENT PASSING
10 INCH	100
8 INCH	70 – 100
6 INCH	50 – 75
3 INCH	20 – 40
1-1/2 INCH	0 – 15

BEDDING GRADATIONS	
6" THICKNESS OF BEDDING	
SIEVE SIZE SQUARE MESH	PERCENT PASSING
3 INCH	100
1-1/2 INCH	55 – 100
3/4 INCH	25 – 60
3/8 INCH	5 – 30
No. 4	0 – 10

RIPRAP GRADATION TABLES

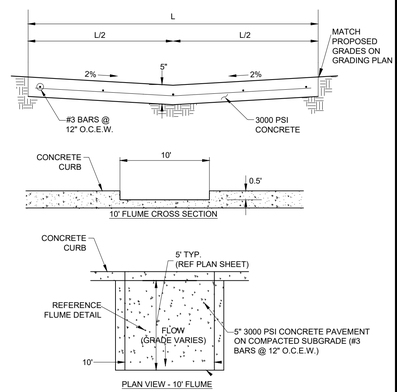

CONCRETE FLUME DETAIL

NOT TO SCALE

No.	REVISIONS	DATE

Kimley»Horn
13455 NOEL ROAD, TWO GALLERIA OFFICE TOWER,
SUITE 700, DALLAS, TX 75240
PHONE: 972-770-1300 FAX: 972-239-3820
WWW.KIMLEY-HORN.COM TX F-928

© 2023 KIMLEY-HORN AND ASSOCIATES, INC.

05/11/2023

KHA PROJECT 068213100
DATE MAY 2023
SCALE AS SHOWN
DESIGNED BY DSA
DRAWN BY CAL
CHECKED BY DFG

AS-BUILT DRAWINGS
STREAM ROCKWALL
PREPARED FOR
STREAM REALTY ACQUISITION, LLC.
ROCKWALL TEXAS

STORM PLAN (1 OF 2)

SHEET NUMBER
C-304

CITY FILE NO. SP2023-006

This document, together with the concepts and designs presented herein, as an instrument of service, is intended only for the specific purpose and client for which it was prepared. Reuse of and improper reliance on this document without written authorization and adaptation by Kimley-Horn and Associates, Inc. shall be without liability to Kimley-Horn and Associates, Inc.

IMAGES
XREFS
LAYOUT SAVED
PLOTTED BY
PLOT DATE
DWG NAME

DSA
s:\tb...\dsady...\dsa...\dsm...\dsw...\vwr...\dtm...\Dmap
5/11/2023 3:06 PM
BAURON, AARON (KH DEV)
S:\TEXAS\Rockwall, Stream Rockwall_Design\CAD\Plan\Sheets
C-STRD.dwg

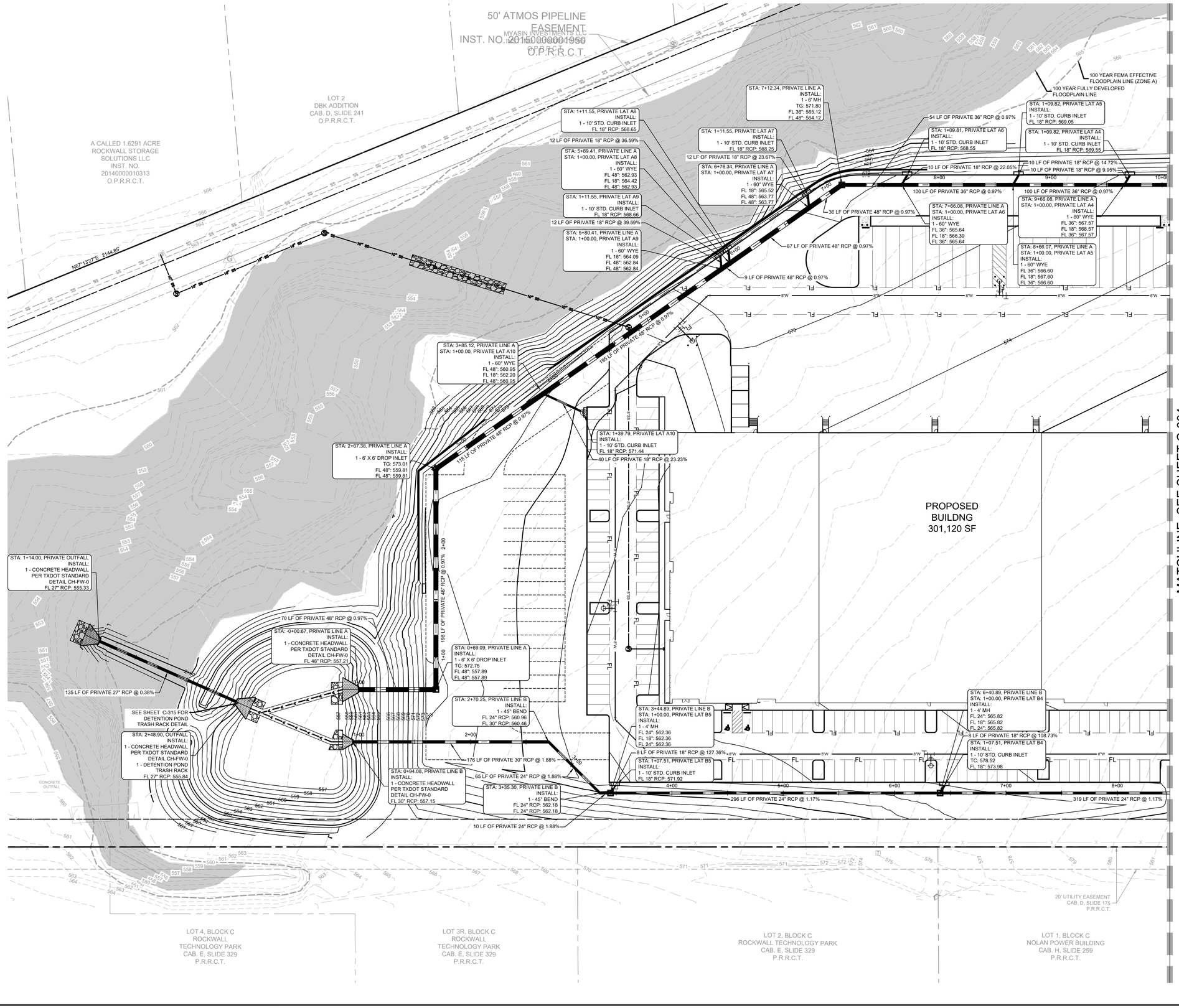

NORTH

GRAPHIC SCALE IN FEET
0 20 40 80

LEGEND	
PROPERTY LINE	
PROPOSED FIRE LANE	FL FL
BUILDING SETBACK	
EXISTING EASEMENT	
PROPOSED EASEMENT	
PROPOSED WATER LINE	W W
PROPOSED SANITARY SEWER LINE	SS SS
EXISTING FENCE LINE	X X
EXISTING WATER LINE	W W
EXISTING SANITARY SEWER LINE	S"SS
EXISTING STORM DRAIN LINE	
EXISTING OVERHEAD ELECTRIC LINE	OHE OHE
EXISTING UNDERGROUND ELECTRIC LINE	UGE UGE
100 YEAR FLOOD PLANE	

NOTES
1. ALL STORM LINES ARE PRIVATE.

"RECORD DRAWING"
DRAWING HAS BEEN REVISED TO SHOW THOSE CHANGES DURING THE CONSTRUCTION PROCESS REPORTED BY THE CONTRACTOR TO KIMLEY-HORN AND ASSOCIATES, INC. AND CONSIDERED TO BE SIGNIFICANT. THIS DRAWING IS NOT GUARANTEED TO BE "AS BUILT" BUT IS BASED ON THE INFORMATION MADE AVAILABLE.

DATE: 5/11/2023 BY: DYLAN ADAME, P.E.

No.	REVISIONS	DATE

Kimley»Horn
13455 NOEL ROAD, TWO GALLERIA OFFICE TOWER,
SUITE 700, DALLAS, TX 75240
PHONE: 972-770-1300 FAX: 972-239-3820
WWW.KIMLEY-HORN.COM TX F-928
© 2023 KIMLEY-HORN AND ASSOCIATES, INC.

REGISTERED PROFESSIONAL ENGINEER
DYLAN A. ADAME
138132
STATE OF TEXAS
05/11/2023

KHA PROJECT	068213100
DATE	MAY 2023
SCALE	AS SHOWN
DESIGNED BY	DSA
DRAWN BY	CAL
CHECKED BY	DFG

AS-BUILT DRAWINGS
STREAM ROCKWALL
PREPARED FOR
STREAM REALTY ACQUISITION, LLC.
ROCKWALL TEXAS

STORM PLAN (2 OF 2)

SHEET NUMBER
C-305

CITY FILE NO. SP2023-006

This document, together with the concepts and designs presented herein, as an instrument of service, is intended only for the specific purpose and client for which it was prepared. Reuse of and improper reliance on this document without written authorization and adaptation by Kimley-Horn and Associates, Inc. shall be without liability to Kimley-Horn and Associates, Inc.

IMAGES:
XREFS:
USER SAVED:
PLOTTED BY:
PLOTTED ON:
DWG NAME:
DSA
$1lb, v$hdg, nw, ssm, x$wr, vWar, o$tm, xDmap
SHURDK_AARON.01100S 3:06 PM
C:\STRS\Projects\138132 - Stream Rockwall_4_Design\CAD\PlanSheets
C-STRS1.dwg

"RECORD DRAWING"
DRAWING HAS BEEN REVISED TO SHOW THOSE CHANGES DURING THE CONSTRUCTION PROCESS REPORTED BY THE CONTRACTOR TO KIMLEY-HORN AND ASSOCIATES, INC. AND CONSIDERED TO BE SIGNIFICANT. THIS DRAWING IS NOT GUARANTEED TO BE "AS BUILT" BUT IS BASED ON THE INFORMATION MADE AVAILABLE.

DATE: 5/11/2023 BY: DYLAN ADAME, P.E.

HORIZONTAL SCALE: 1"=40'
VERTICAL SCALE: 1"=4'

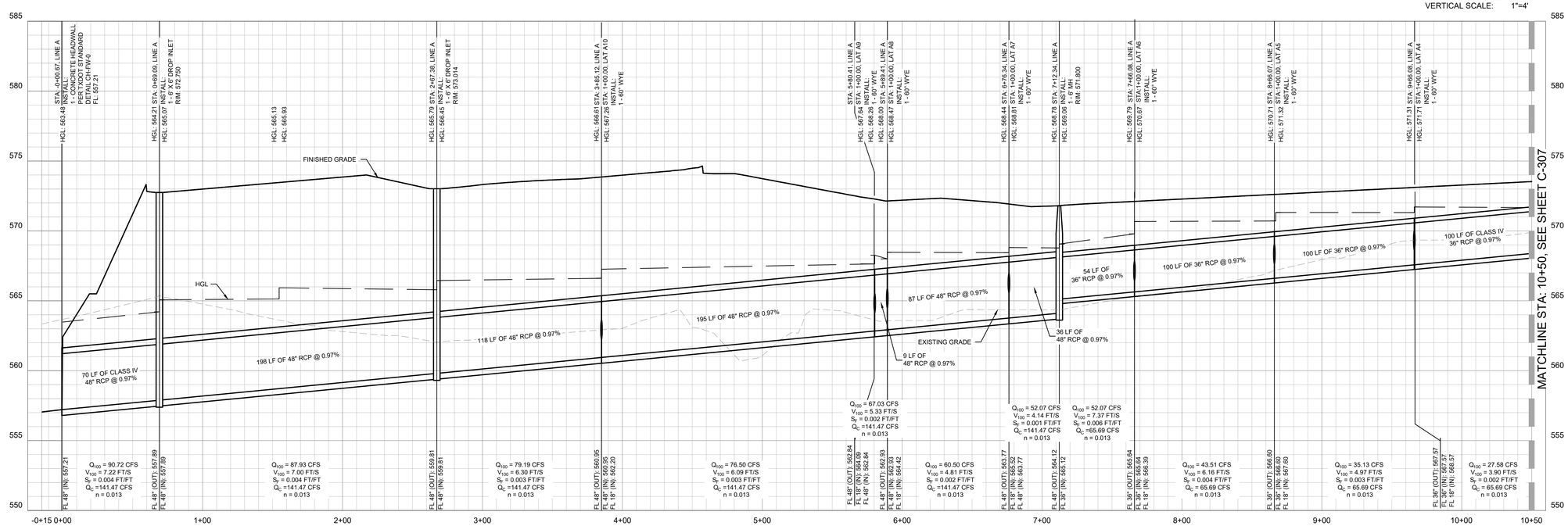

PRIVATE LINE A
STA. 1+00 TO STA. 10+50

This document, together with the concepts and designs presented herein, as an instrument of service, is intended only for the specific purpose and client for which it was prepared. Reuse of and improper reliance on this document without written authorization and adaptation by Kimley-Horn and Associates, Inc. shall be without liability to Kimley-Horn and Associates, Inc.

IMAGES
XREFS
ATTACHED
PLOTTED BY
PLOTTED
DWG NAME
DSA
xTB ,3Dobj xSite xStm xSwr xWat xStrm xDrwp
5/11/2023 3:37 PM
SHUKOR, AARON
Tuesday, May 02, 2023 3:06 PM
K:\KHA_DWG\068213100 - Stream Rockwall\4_Design\CAD\PlanSheets
C-STRM.dwg

No.	REVISIONS	DATE

Kimley»Horn
13455 NOEL ROAD, TWO GALLERIA OFFICE TOWER,
SUITE 700, DALLAS, TX 75240
PHONE: 972-770-1300 FAX: 972-239-3820
WWW.KIMLEY-HORN.COM TX F-928

© 2023 KIMLEY-HORN AND ASSOCIATES, INC.

STATE OF TEXAS
DYLAN S. ADAME
138132
LICENSED PROFESSIONAL ENGINEER
05/11/2023

KHA PROJECT 068213100
DATE MAY 2023
SCALE AS SHOWN
DESIGNED BY DSA
DRAWN BY CAL
CHECKED BY DFG

AS-BUILT DRAWINGS
STREAM ROCKWALL
PREPARED FOR
STREAM REALTY ACQUISITION, LLC.
ROCKWALL TEXAS

STORM LINE A PROFILE (1 OF 2)

SHEET NUMBER
C-306

CITY FILE NO. SP2023-006

"RECORD DRAWING"
DRAWING HAS BEEN REVISED TO SHOW THOSE CHANGES DURING THE CONSTRUCTION PROCESS REPORTED BY THE CONTRACTOR TO KIMLEY-HORN AND ASSOCIATES, INC. AND CONSIDERED TO BE SIGNIFICANT. THIS DRAWING IS NOT GUARANTEED TO BE "AS BUILT" BUT IS BASED ON THE INFORMATION MADE AVAILABLE.

DATE: 5/11/2023 BY: DYLAN ADAME, P.E.

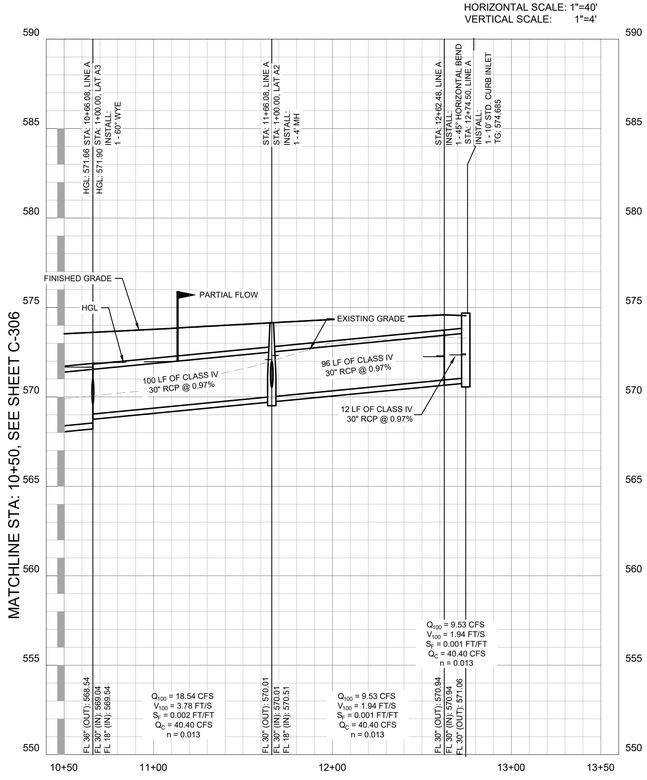

PRIVATE LINE A
STA. 1+00 TO STA. 13+50

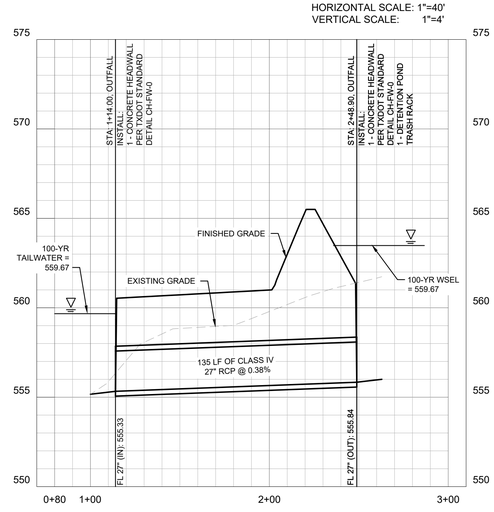

PRIVATE OUTFALL
STA. 1+00 TO STA. 3+00

No.	REVISIONS	DATE

Kimley»Horn
13455 NOEL ROAD, TWO GALLERIA OFFICE TOWER,
SUITE 700, DALLAS, TX 75240
PHONE: 972-770-1300 FAX: 972-239-3820
WWW.KIMLEY-HORN.COM TX F-928

© 2023 KIMLEY-HORN AND ASSOCIATES, INC.

STATE OF TEXAS — DYLAN A. ADAME — 138132 — LICENSED PROFESSIONAL ENGINEER — 05/11/2023

KHA PROJECT 068213100
DATE MAY 2023
SCALE AS SHOWN
DESIGNED BY DSA
DRAWN BY CAL
CHECKED BY DFG

AS-BUILT DRAWINGS
STREAM ROCKWALL
PREPARED FOR
STREAM REALTY ACQUISITION, LLC.
ROCKWALL TEXAS

STORM LINE A PROFILE (2 OF 2) & OUTFALL PROFILE

SHEET NUMBER
C-307

CITY FILE NO. SP2023-006

This document, together with the concepts and designs presented herein, as an instrument of service, is intended only for the specific purpose and client for which it was prepared. Reuse of and improper reliance on this document without written authorization and adaptation by Kimley-Horn and Associates, Inc. shall be without liability to Kimley-Horn and Associates, Inc.

IMAGES
XREFS
LAST SAVED
PLOTTED BY
PLOTTED
DWG NAME

DSA
s:\tb...\dmap ...\dtie ...\dsm ...\dswr ...\vlve ...\dbm ...\Dmap
5/11/2023 3:06 PM
SHUROK, AARON.SY1
Rockwall, City of\Shurok, Stream Realty\4_Design\CAD\PlanSheets
C-STRM.dwg

"RECORD DRAWING"
DRAWING HAS BEEN REVISED TO SHOW THOSE CHANGES DURING THE CONSTRUCTION PROCESS REPORTED BY THE CONTRACTOR TO KIMLEY-HORN AND ASSOCIATES, INC. AND CONSIDERED TO BE SIGNIFICANT. THIS DRAWING IS NOT GUARANTEED TO BE "AS BUILT" BUT IS BASED ON THE INFORMATION MADE AVAILABLE.

DATE: 5/11/2023 BY: DYLAN ADAME, P.E.

HORIZONTAL SCALE: 1"=40'
VERTICAL SCALE: 1"=4'



PRIVATE LINE B
STA. 1+00 TO STA. 11+00

This document, together with the concepts and designs presented herein, as an instrument of service, is intended only for the specific purpose and client for which it was prepared. Reuse of and improper reliance on this document without written authorization and adaptation by Kimley-Horn and Associates, Inc. shall be without liability to Kimley-Horn and Associates, Inc.

IMAGES:
XREFS:
LAST SAVED: 5/11/2023 3:06 PM
PLOTTED BY: SHURDA, AARON
PLOTTED ON: 5/11/2023 3:06 PM
DWG NAME: C:\STRM.dwg
DSA
sTb , xBmp , xSte , xSsm , xSwr , xWat , xBrm , xDmap
N:\Projects\068213100 - Stream Rockwall\4_Design\CAD\Plan\Sheets

No.	REVISIONS	DATE

Kimley»Horn
13455 NOEL ROAD, TWO GALLERIA OFFICE TOWER,
SUITE 700, DALLAS, TX 75240
PHONE: 972-770-1300 FAX: 972-239-3820
WWW.KIMLEY-HORN.COM TX F-928

© 2023 KIMLEY-HORN AND ASSOCIATES, INC.

STATE OF TEXAS
DYLAN A. ADAME
138132
LICENSED
PROFESSIONAL ENGINEER
05/11/2023

KHA PROJECT 068213100
DATE MAY 2023
SCALE AS SHOWN
DESIGNED BY DSA
DRAWN BY CAL
CHECKED BY DFG

AS-BUILT DRAWINGS
STREAM ROCKWALL
PREPARED FOR
STREAM REALTY ACQUISITION, LLC.
ROCKWALL TEXAS

STORM LINE B PROFILE (1 OF 2)

SHEET NUMBER
C-308

CITY FILE NO. SP2023-006

"RECORD DRAWING"
DRAWING HAS BEEN REVISED TO SHOW THOSE CHANGES DURING THE CONSTRUCTION PROCESS REPORTED BY THE CONTRACTOR TO KIMLEY-HORN AND ASSOCIATES, INC. AND CONSIDERED TO BE SIGNIFICANT. THIS DRAWING IS NOT GUARANTEED TO BE "AS BUILT" BUT IS BASED ON THE INFORMATION MADE AVAILABLE.

DATE: 5/11/2023 BY: DYLAN ADAME, P.E.

HORIZONTAL SCALE: 1"=40'
VERTICAL SCALE: 1"=4'

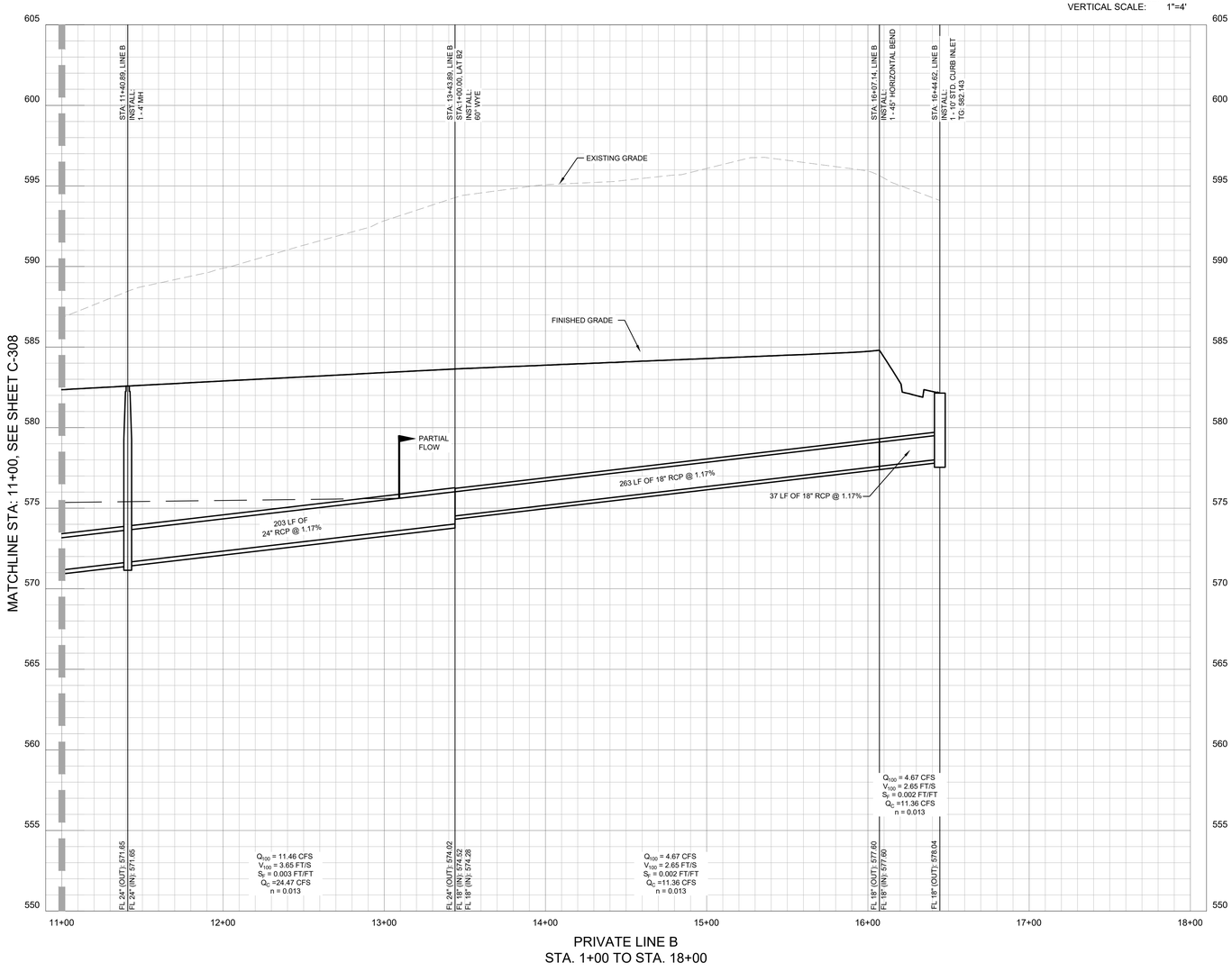

PRIVATE LINE B
STA. 1+00 TO STA. 18+00

No.	REVISIONS	DATE

Kimley»Horn
13455 NOEL ROAD, TWO GALLERIA OFFICE TOWER,
SUITE 700, DALLAS, TX 75240
PHONE: 972-770-1300 FAX: 972-239-3820
WWW.KIMLEY-HORN.COM TX F-928

© 2023 KIMLEY-HORN AND ASSOCIATES, INC.

STATE OF TEXAS
DYLAN A. ADAME
138132
LICENSED PROFESSIONAL ENGINEER
05/11/2023

KHA PROJECT	068213100
DATE	MAY 2023
SCALE	AS SHOWN
DESIGNED BY	DSA
DRAWN BY	CAL
CHECKED BY	DFG

AS-BUILT DRAWINGS
STREAM ROCKWALL
PREPARED FOR
STREAM REALTY ACQUISITION, LLC.
ROCKWALL TEXAS

STORM LINE B PROFILE (2 OF 2)

SHEET NUMBER
C-309

CITY FILE NO. SP2023-006

The use or reuse of information contained in this document without written authorization and adaptation by Kimley-Horn and Associates, Inc. shall be without liability to Kimley-Horn and Associates, Inc. Improper reliance on this document without written authorization and adaptation by Kimley-Horn and Associates, Inc. shall be without liability to Kimley-Horn and Associates, Inc. This document, together with the concepts and designs presented herein, as an instrument of service, is intended only for the specific purpose and client for which it was prepared. Reuse of and improper reliance on this document without written authorization and adaptation by Kimley-Horn and Associates, Inc. shall be without liability to Kimley-Horn and Associates, Inc.

IMAGES DSA
XREFS xTitle , xBody , xSite , xStm , xSwr , xWat , xStrm , xDrwp
LAST SAVED 5/11/2023 2:07 PM
PLOTTED BY SHARON_AARON 5/11/2023 3:07 PM
PLOTTED FILE K:\DAL_Civil\068213100 - Stream Rockwall_Design\CAD\Plan\Sheets
DWG NAME C-STRM.dwg

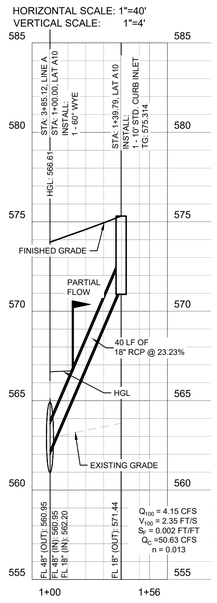

PRIVATE LAT A10
STA. 1+00 TO STA. 1+56

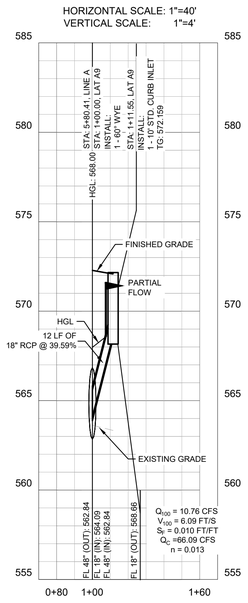

PRIVATE LAT A9
STA. 1+00 TO STA. 1+60

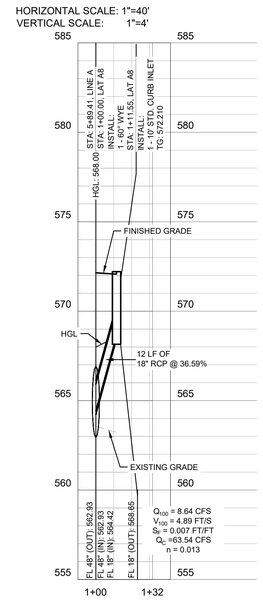

PRIVATE LAT A8
STA. 1+00 TO STA. 1+32

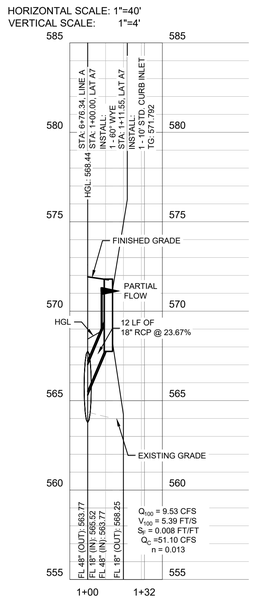

LAT A7
STA. 9+80 TO STA. 1+32

"RECORD DRAWING"
DRAWING HAS BEEN REVISED TO SHOW THOSE CHANGES DURING THE CONSTRUCTION PROCESS REPORTED BY THE CONTRACTOR TO KIMLEY-HORN AND ASSOCIATES, INC. AND CONSIDERED TO BE SIGNIFICANT. THIS DRAWING IS NOT GUARANTEED TO BE "AS BUILT" BUT IS BASED ON THE INFORMATION MADE AVAILABLE.

DATE: 5/11/2023 BY: DYLAN ADAME, P.E.

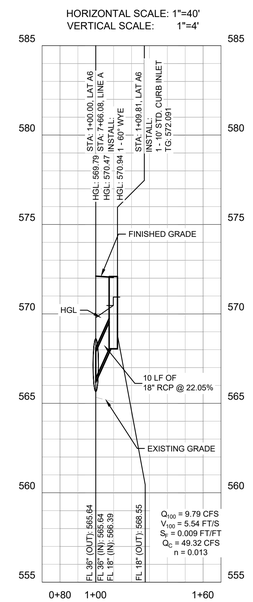

LAT A6
STA. 9+80 TO STA. 1+60

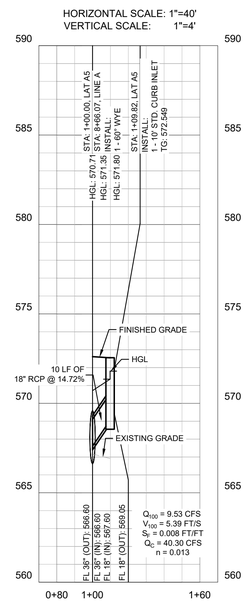

PRIVATE LAT A5
STA. 1+00 TO STA. 1+60

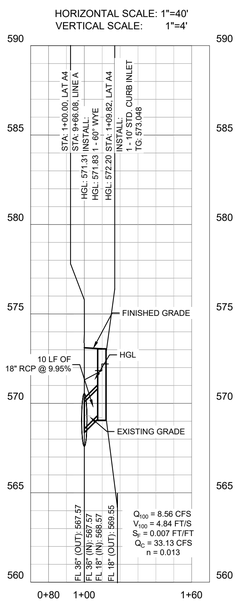

PRIVATE LAT A4
STA. 1+00 TO STA. 1+60

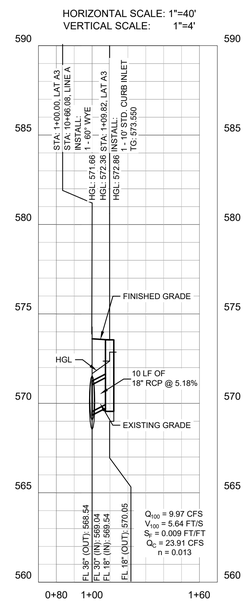

PRIVATE LAT A3
STA. 1+00 TO STA. 1+60

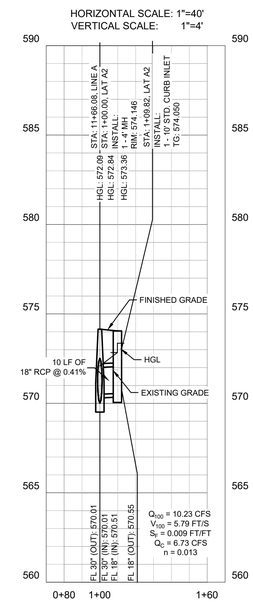

PRIVATE LAT A2
STA. 1+00 TO STA. 1+60

No.	REVISIONS	DATE

Kimley»Horn
13455 NOEL ROAD, TWO GALLERIA OFFICE TOWER,
SUITE 700, DALLAS, TX 75240
PHONE: 972-770-1300 FAX: 972-239-3820
WWW.KIMLEY-HORN.COM TX F-928
© 2023 KIMLEY-HORN AND ASSOCIATES, INC.

KHA PROJECT	068213100
DATE	MAY 2023
SCALE	AS SHOWN
DESIGNED BY	DSA
DRAWN BY	CAL
CHECKED BY	DFG

AS-BUILT DRAWINGS
STREAM ROCKWALL
PREPARED FOR
STREAM REALTY ACQUISITION, LLC.
ROCKWALL TEXAS

STORM LINE A LATERALS

SHEET NUMBER
C-310

CITY FILE NO. SP2023-006

This document, together with the concepts and designs presented herein, as an instrument of service, is intended only for the specific purpose and client for which it was prepared. Reuse of and improper reliance on this document without written authorization and adaptation by Kimley-Horn and Associates, Inc. shall be without liability to Kimley-Horn and Associates, Inc.

IMAGES :
XREFS :
LAST SAVED BY USER :
PLOTTED BY :
PLOT DATE :
DWG NAME :

DSA :
$ttb : $dwdy : $dw : $dm : $dwr : $dmr : $Dmap
5/11/2023 2:37 PM
SHARON, AARON [K1] 5/11/2023 3:07 PM
K:\DAL_CIVIL\068213100 - Stream Rockwall 2_Design\CAD\PlanSheets
C-STRD.dwg

"RECORD DRAWING"
DRAWING HAS BEEN REVISED TO SHOW THOSE CHANGES DURING THE CONSTRUCTION PROCESS REPORTED BY THE CONTRACTOR TO KIMLEY-HORN AND ASSOCIATES, INC. AND CONSIDERED TO BE SIGNIFICANT. THIS DRAWING IS NOT GUARANTEED TO BE "AS BUILT" BUT IS BASED ON THE INFORMATION MADE AVAILABLE.

DATE: 5/11/2023 BY: DYLAN ADAME, P.E.

PRIVATE LAT B5
STA. 1+00 TO STA. 1+50

PRIVATE LAT B4
STA. 1+00 TO STA. 1+50

PRIVATE LAT B3
STA. 1+00 TO STA. 1+50

PRIVATE LAT B2
STA. 1+00 TO STA. 1+50

This document, together with the concepts and designs presented herein, as an instrument of service, is intended only for the specific purpose and client for which it was prepared. Reuse of and improper reliance on this document without written authorization and adaptation by Kimley-Horn and Associates, Inc. shall be without liability to Kimley-Horn and Associates, Inc.

IMAGES:
XREFS:
LAST SAVED: DSA
PLOTTED BY: SHARON, AARON 5/11/2023 3:07 PM
PLOTTED ON: ACAD 2018 - Stream Rockwall 2_Design\CAD\Plan\Sheets
DWG NAME: C-STR3.dwg

No.	REVISIONS	DATE

Kimley»Horn
13455 NOEL ROAD, TWO GALLERIA OFFICE TOWER,
SUITE 700, DALLAS, TX 75240
PHONE: 972-770-1300 FAX: 972-239-3820
WWW.KIMLEY-HORN.COM TX F-928

© 2023 KIMLEY-HORN AND ASSOCIATES, INC.

STATE OF TEXAS
DYLAN A. ADAME
138132
LICENSED PROFESSIONAL ENGINEER
05/11/2023

KHA PROJECT	068213100
DATE	MAY 2023
SCALE	AS SHOWN
DESIGNED BY	DSA
DRAWN BY	CAL
CHECKED BY	DFG

AS-BUILT DRAWINGS
STREAM ROCKWALL
PREPARED FOR
STREAM REALTY ACQUISITION, LLC.
ROCKWALL TEXAS

STORM LINE B LATERALS

SHEET NUMBER
C-311

CITY FILE NO. SP2023-006

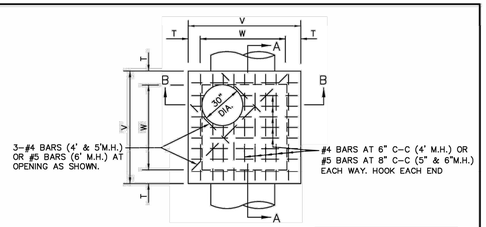

PLAN
N.T.S.

M.H. SIZE(W)	V	T	E	F	G	H
4'	5'–4"	8"	6"	9"	6"	1'–3"
5'	6'–4"	8"	6"	12"	8"	1'–8"
6'	7'–6"	9"	9"	16"	10"	2'–2"

TABLE OF DIMENSIONS
N.T.S.

ALL CONCRETE STRUCTURES SHALL BE CLASS F (4200psi, MIN. 7.0 SACK CEMENT). NO FLY ASH IS ALLOWED IN CONCRETE STRUCTURES.

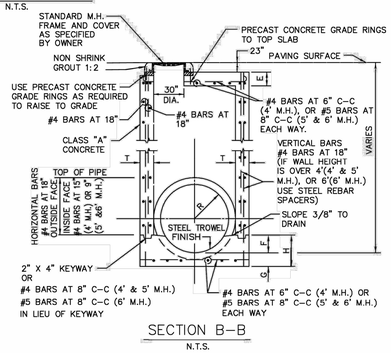

SECTION B–B
N.T.S.

STORM WATER MANHOLE	CITY OF ROCKWALL	STANDARD SPECIFICATION REFERENCE 502.1.4.1*	
4', 5', OR 6' SQUARE		DATE Mar. 2018	STANDARD DRAWING NO. R-6010A

*Section II Standard Drawings as of October 2004. Reference number only has been updated for Fifth Edition Specifications. *Public Works Construction Standards North Central Texas, Fifth Edition.*

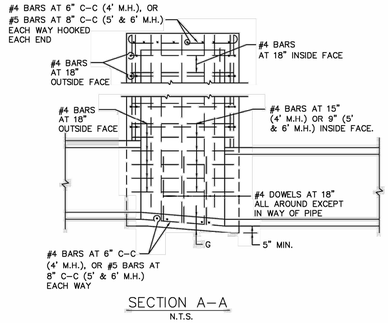

SECTION A–A
N.T.S.

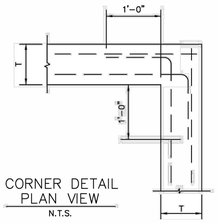

CORNER DETAIL
PLAN VIEW
N.T.S.

NOTES:
1. SLOPE INVERT OF MANHOLE AS INDICATED ON PLAN–PROFILE SHEET.
2. LAYERS OF REINFORCING STEEL NEAREST THE INTERIOR AND EXTERIOR SURFACE SHALL HAVE A COVER OF 2" TO THE CENTER OF BARS, UNLESS OTHERWISE NOTED.
3. ALL CONCRETE STRUCTURES SHALL BE CLASS F (4200psi, MIN. 7.0 SACK CEMENT).
4. NO FLY ASH IS ALLOWED IN CONCRETE STRUCTURES.

STORM WATER MANHOLE	CITY OF ROCKWALL	STANDARD SPECIFICATION REFERENCE 502.1.4.1*	
4', 5', OR 6' SQUARE		DATE Mar. 2018	STANDARD DRAWING NO. R-6010B

*Section II Standard Drawings as of October 2004. Reference number only has been updated for Fifth Edition Specifications. *Public Works Construction Standards North Central Texas, Fifth Edition.*

"RECORD DRAWING"
DRAWING HAS BEEN REVISED TO SHOW THOSE CHANGES DURING THE CONSTRUCTION PROCESS REPORTED BY THE CONTRACTOR TO KIMLEY-HORN AND ASSOCIATES, INC. AND CONSIDERED TO BE SIGNIFICANT. THIS DRAWING IS NOT GUARANTEED TO BE "AS BUILT" BUT IS BASED ON THE INFORMATION MADE AVAILABLE.

DATE: 5/11/2023 BY: DYLAN ADAME, P.E.

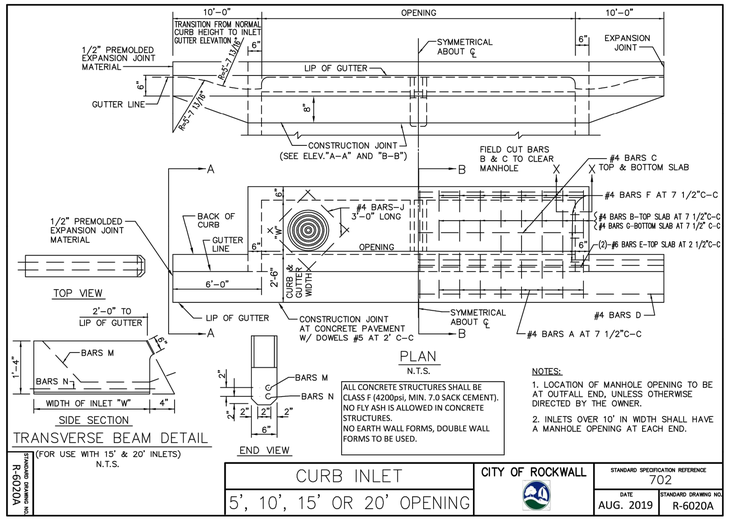

CURB INLET	CITY OF ROCKWALL	STANDARD SPECIFICATION REFERENCE 702	
5', 10', 15' OR 20' OPENING		DATE AUG. 2019	STANDARD DRAWING NO. R-6020A

R-6020A

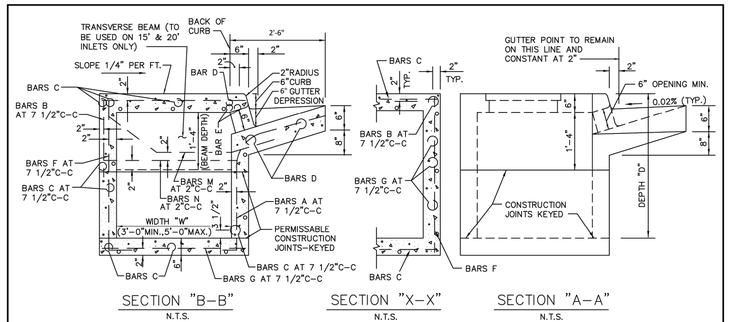

SECTION "B–B" N.T.S. SECTION "X–X" N.T.S. SECTION "A–A" N.T.S.

GENERAL NOTES:
1. ALL CONCRETE SHALL BE CLASS "A" CONCRETE.
2. REINFORCING BARS SHALL BE STANDARD GRADE STEEL, DEFORMED REINFORCING BARS OF A DIAMETER AND LENGTH AS SHOWN.
3. CHAMFER ALL EXPOSED CORNERS 3/4" EXCEPT WHERE OTHERWISE NOTED.
4. DIMENSIONS RELATING TO REINFORCING STEEL ARE TO CENTERS OF BARS.
5. FIELD CUT AND BEND BARS AS NECESSARY TO ACCOMODATE STORM SEWER PIPE.
6. RING AND COVER SHALL BE APPROVED BY THE OWNER AND INSTALLED BY THE CONTRACTOR.

ALL CONCRETE STRUCTURES SHALL BE CLASS F (4200psi, MIN. 7.0 SACK CEMENT). NO FLY ASH IS ALLOWED IN CONCRETE STRUCTURES. NO EARTH WALL FORMS, DOUBLE WALL FORMS TO BE USED.

CURB INLET	CITY OF ROCKWALL	STANDARD SPECIFICATION REFERENCE 702	
CROSS SECTION & INLET THROAT		DATE AUG. 2019	STANDARD DRAWING NO. R-6020B

R-6020B

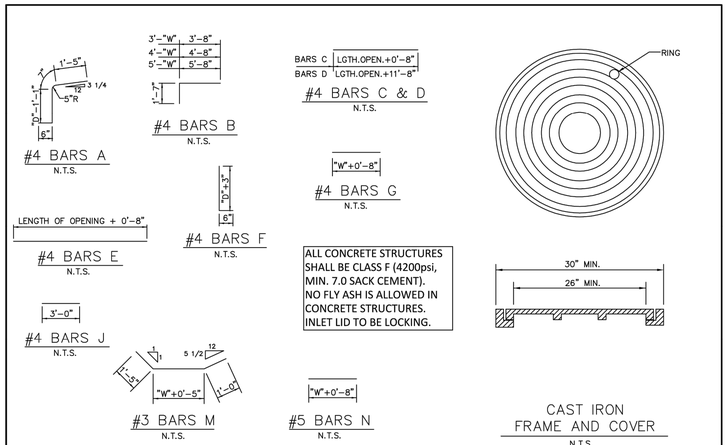

N.T.S.

ALL CONCRETE STRUCTURES SHALL BE CLASS F (4200psi, MIN. 7.0 SACK CEMENT). NO FLY ASH IS ALLOWED IN CONCRETE STRUCTURES. INLET LID TO BE LOCKING.

CURB INLET	CITY OF ROCKWALL	STANDARD SPECIFICATION REFERENCE 702	
REBAR & M.H. FRAME & COVER		DATE Mar. 2018	STANDARD DRAWING NO. R-6020C

R-6020C

SUMMARY OF QUANTITIES FOR CURB INLETS

DEPTH "D"	5'–0" OPENING						10'–0" OPENING						15'–0" OPENING						20'–0" OPENING					
	WIDTH 3'–0"		WIDTH 4'–0"		WIDTH 5'–0"		WIDTH 3'–0"		WIDTH 4'–0"		WIDTH 5'–0"		WIDTH 3'–0"		WIDTH 4'–0"		WIDTH 5'–0"		WIDTH 3'–0"		WIDTH 4'–0"		WIDTH 5'–0"	
	CONC C.Y.	STEEL LBS.	CONC C.Y.	STEEL LBS.	CONC C.Y.	STEEL LBS.	CONC C.Y.	STEEL LBS.	CONC C.Y.	STEEL LBS.	CONC C.Y.	STEEL LBS.	CONC C.Y.	STEEL LBS.	CONC C.Y.	STEEL LBS.	CONC C.Y.	STEEL LBS.	CONC C.Y.	STEEL LBS.	CONC C.Y.	STEEL LBS.	CONC C.Y.	STEEL LBS.
3'–6"	2.62	306	2.95	332	3.28	373	4.12	479	4.64	521	5.20	564	5.69	667	6.40	721	7.10	775	7.20	846	8.11	909	9.03	976
3'–9"	2.70	309	3.04	341	3.39	373	4.25	494	4.78	536	5.34	579	5.87	687	6.58	741	7.30	796	7.42	874	8.34	937	9.27	1010
4'–0"	2.78	328	3.14	364	3.49	399	4.38	518	4.92	565	5.49	610	6.05	718	6.77	776	7.49	835	7.64	909	8.58	976	9.51	1046
4'–3"	2.87	334	3.23	370	3.59	406	4.51	526	5.06	573	5.64	619	6.22	729	6.95	787	7.69	847	7.87	922	8.81	990	9.75	1061
4'–6"	2.95	356	3.32	394	3.69	431	4.64	558	5.20	607	5.79	656	6.40	770	7.14	830	7.88	891	8.09	973	9.04	1043	9.99	1115
4'–9"	3.03	361	3.41	410	3.79	438	4.77	566	5.34	616	5.94	665	6.57	780	7.32	841	8.07	903	8.31	986	9.27	1056	10.23	1129
5'–0"	3.12	367	3.51	416	3.90	445	4.90	574	5.47	624	6.09	674	6.75	791	7.51	853	8.27	915	8.53	999	9.50	1070	10.47	1144
5'–3"	3.20	383	3.60	424	4.00	465	5.03	600	5.61	652	6.23	704	6.93	827	7.69	890	8.46	955	8.76	1044	9.73	1118	10.71	1194
5'–6"	3.28	389	3.69	430	4.10	472	5.16	608	5.75	661	6.38	713	7.11	837	7.88	901	8.66	967	8.98	1057	9.97	1131	10.95	1208
5'–9"	3.37	405	3.78	451	4.20	495	5.29	635	5.89	690	6.53	744	7.28	874	8.07	940	8.85	1007	9.20	1102	10.20	1178	11.19	1258
6'–0"	3.45	415	3.88	460	4.30	504	5.42	646	6.03	702	6.68	757	7.45	888	8.25	954	9.05	1022	9.42	1119	10.43	1196	11.43	1276
6'–3"	3.53	425	3.97	470	4.41	515	5.55	661	6.17	718	6.83	773	7.63	908	8.44	975	9.24	1044	9.64	1147	10.66	1223	11.67	1305
6'–6"	3.62	437	4.06	486	4.51	532	5.68	681	6.31	739	6.97	797	7.81	935	8.62	1005	9.43	1057	9.87	1178	10.89	1258	11.92	1340
6'–9"	3.70	441	4.15	490	4.61	537	5.81	688	6.45	747	7.12	806	7.98	945	8.81	1015	9.63	1066	10.09	1191	11.12	1272	12.15	1355
7'–0"	3.78	460	4.25	510	4.71	560	5.94	716	6.59	777	7.27	837	8.16	981	8.99	1053	9.82	1126	10.31	1237	11.35	1319	12.40	1404
7'–3"	3.86	465	4.34	516	4.81	567	6.07	724	6.72	785	7.42	846	8.33	992	9.18	1065	10.02	1138	10.53	1249	11.59	1333	12.64	1418
7'–6"	3.95	477	4.43	529	4.91	570	6.20	742	6.86	804	7.57	866	8.51	1016	9.36	1089	10.21	1163	10.75	1290	11.82	1365	12.88	1451
7'–9"	4.03	491	4.53	544	5.02	597	6.33	762	7.00	826	7.71	890	8.67	1040	9.55	1116	10.41	1193	10.98	1313	12.05	1399	13.12	1498
8'–0"	4.12	496	4.62	550	5.12	604	6.46	770	7.14	834	7.86	899	8.86	1051	9.73	1129	10.60	1205	11.20	1325	12.28	1412	13.36	1510
8'–3"	4.20	504	4.71	559	5.22	613	6.59	784	7.28	849	8.01	915	9.04	1069	9.92	1149	10.80	1228	11.42	1353	12.51	1440	13.60	1529
8'–6"	4.28	519	4.80	576	5.32	632	6.71	804	7.42	871	8.16	938	9.21	1107	10.10	1176	10.99	1257	11.64	1385	12.74	1474	13.84	1565
8'–9"	4.37	528	4.90	586	5.42	643	6.84	819	7.56	886	8.31	954	9.39	1119	10.29	1199	11.18	1280	11.87	1410	12.97	1500	14.08	1592
9'–0"	4.45	545	4.99	605	5.53	664	6.97	842	7.70	912	8.46	982	9.56	1148	10.47	1231	11.38	1313	12.09	1447	13.21	1539	14.32	1631
9'–3"	4.53	554	5.08	614	5.63	674	7.10	858	7.84	929	8.60	999	9.74	1169	10.66	1252	11.57	1335	12.31	1474	13.44	1563	14.56	1660
9'–6"	4.62	568	5.17	630	5.73	692	7.23	878	7.97	950	8.75	1022	9.92	1195	10.84	1280	11.77	1365	12.53	1505	13.67	1600	14.80	1696
10'–0"	4.78	582	5.36	645	5.93	708	7.49	900	8.11	974	9.05	1048	10.27	1227	11.21	1312	12.16	1399	12.98	1546	14.13	1642	15.29	1739

NOTE:
FOR CONVENIENCE, DEPTHS OF INLETS SHOWN IN ABOVE TABLES ARE IN INCREMENTS OF 3 INCHES BUT ANY DEPTHS OTHER THAN THOSE SHOWN ABOVE MAY BE USED WHEREVER DEEMED NECESSARY. QUANTITIES FOR OTHER DEPTHS FALLING WITHIN THE LIMITS OF THE TABLE MAY BE FOUND BY INTERPOLATION.

ALL CONCRETE STRUCTURES SHALL BE CLASS F (4200psi, MIN. 7.0 SACK CEMENT). NO FLY ASH IS ALLOWED IN CONCRETE STRUCTURES.

CURB INLET	CITY OF ROCKWALL	STANDARD SPECIFICATION REFERENCE 702	
SUMMARY OF QUANTITIES		DATE Mar. 2018	STANDARD DRAWING NO. R-6020E

R-6020E

This document, together with the concepts and designs presented herein, as an instrument of service, is intended only for the specific purpose and client for which it was prepared. Reuse of and improper reliance on this document without written authorization and adaptation by Kimley-Horn and Associates, Inc. shall be without liability to Kimley-Horn and Associates, Inc.

IMAGES: XREFS ATTACHED PLOTTED BY: PLOT DATE: DWG NAME:
DSA : sTb , vBHdy , nDe , xSm , xSnm , xSwr , vWar , cBm , xDmop
5/11/2023 9:47:37 AM
BAURON, AARON (K110033.3)
I:\2023\069\100 - Stream Rockwall_Design\CAD\PlanSheets\C-STRDJ.dwg

Kimley»Horn
13455 NOEL ROAD, TWO GALLERIA OFFICE TOWER, SUITE 700, DALLAS, TX 75240
PHONE: 972-770-1300 FAX: 972-239-3820
WWW.KIMLEY-HORN.COM TX F-928

© 2023 KIMLEY-HORN AND ASSOCIATES, INC.

No.	REVISIONS	DATE

STATE OF TEXAS — DYLAN J. ADAME — 138132 — REGISTERED PROFESSIONAL ENGINEER — 05/11/2023

KHA PROJECT	068213100
DATE	MAY 2023
SCALE	AS SHOWN
DESIGNED BY	DSA
DRAWN BY	CAL
CHECKED BY	DFG

AS-BUILT DRAWINGS
STREAM ROCKWALL
PREPARED FOR
STREAM REALTY ACQUISITION, LLC.
ROCKWALL TEXAS

STORM DETAILS

SHEET NUMBER C-312

CITY FILE NO. SP2023-006

	CONDUIT PROPERTIES														INCREMENTAL DRAINAGE AREA												HGL		HEADLOSS CALCULATIONS								
	COLLECTION POINT STATION			# OF BARRELS	PIPE SIZE	BOX			WETTED PERIMETER	HYDRAULIC RADIUS	MANNING'S n	FLOWLINE ELEVATION																									
SYSTEM ID	U/S	D/S	LENGTH		(INCHES)	SPAN	RISE	TYPE	AREA (SQ FT.)			UPSTREAM	DOWNSTREAM	SLOPE	INLET ID	AREA (ACRES)	RUNOFF COEFFICIENT C	INCREMENTAL CA	ACCUMULATED CA	UPSTREAM Tc (MIN.)	DESIGN STORM FREQ. (YR)	INTENSITY I (IN/HR)	RUNOFF Q (CFS)	CONDUIT CAPACITY Qc (CFS)	PARTIAL FLOW (YES/NO)	VELOCITY V (FT/S)	TIME IN CONDUIT (MIN)	FRICTION SLOPE Sf (FT/FT)	FRICTION HEADLOSS (FT)	U/S	D/S	V1^2/2G (FT)	V2^2/2G (FT)	JCT. TYPE	COEFFICIENT Kj	HEADLOSS HI (FT)	DESIGN HGL	TOP OF CURB ELEV.	HGL DEPTH BELOW T/C (FT)	REMARKS
(1)	(2)	(3)	(4)	(5)	(6)	(7)	(8)	(9)	(10)	(11)	(12)	(13)	(14)	(15)	(16)	(17)	(18)	(19)	(20)	(21)	(22)	(23)	(24)	(25)	(26)	(27)	(28)	(29)	(30)	(31)	(32)	(33)	(34)	(35)	(36)	(37)	(38)	(39)	(40)	(41)	(42)
LINE A-1	0+00.67	0+69.09											557.21	557.87							13.53																		
			68.42	1	48	N/A	4	RCP	12.57	12.57	1.000	0.013			0.0097				10.79			93.43	141.47	Full Flow	7.44	0.15	0.004	0.86		563.48				1.00	0.86	563.48	570.50	7.02	
	0+69.09	1+54.70											557.87	558.70		A-12	0.42	0.9	0.38		13.37	100.00	8.66								565.07	564.21	0.81	0.86	90° JUNCTION BOX	0.55	0.44	565.51	572.75	7.24	
			85.61	1	48	N/A	4	RCP	12.57	12.57	1.000	0.013			0.0097				10.41			90.58	141.47	Full Flow	7.21	0.20	0.004	0.81											
	1+54.70	2+67.38											558.70	559.80		A-11	1.29	0.9	1.16		13.18	100.00	8.70								565.93	565.13	0.66	0.81	60° WYE	0.35	0.58	566.51	573.56	7.05	
			112.68	1	48	N/A	4	RCP	12.57	12.57	1.000	0.013			0.0097				9.25			81.62	141.47	Full Flow	6.49	0.29	0.003	0.66											
	2+67.38	3+85.12											559.80	560.94			0	0.9	0.00		12.89	100.00	8.76								566.45	565.79	0.66	0.66	55° JUNCTION BOX	0.46	0.30	566.75	573.04	6.29	
			117.74	1	48	N/A	4	RCP	12.57	12.57	1.000	0.013			0.0097				9.25			81.62	141.47	Full Flow	6.49	0.30	0.003	0.66											
	3+85.12	5+80.41											560.94	562.83		A-10	0.47	0.9	0.42		12.59	100.00	8.82								567.26	566.61	0.61	0.66	60° WYE	0.35	0.44	567.71	573.89	6.18	
			195.29	1	48	N/A	4	RCP	12.57	12.57	1.000	0.013			0.0097				8.83			78.88	141.47	Full Flow	6.28	0.52	0.003	0.61											
	5+80.41	5+89.41											563.33	563.42		A-9	1.22	0.9	1.10		12.07	100.00	8.93								568.26	567.64	0.47	0.61	60° WYE	0.35	0.45	568.70	572.28	3.58	
			9.00	1	48	N/A	4	RCP	12.57	12.57	1.000	0.013			0.0097				7.73			69.12	141.47	Full Flow	5.50	0.03	0.002	0.47											
	5+89.41	6+76.34											563.92	564.76		A-8	0.98	0.9	0.88		12.04	100.00	8.94								568.47	568.00	0.37	0.47	60° WYE	0.35	0.34	568.81	572.14	3.33	
			86.93	1	48	N/A	4	RCP	12.57	12.57	1.000	0.013			0.0097				6.85			61.69	141.47	Full Flow	4.91	0.30	0.002	0.37											
	6+76.34	7+12.34											564.76	565.11		A-7	1.08	0.9	0.97		11.74	100.00	9.01								568.81	568.44	0.28	0.37	60° WYE	0.35	0.28	569.09	571.92	2.83	
			36.00	1	48	N/A	4	RCP	12.57	12.57	1.000	0.013			0.0097				5.88			53.28	141.47	Full Flow	4.24	0.14	0.001	0.28											
	7+12.34	7+66.08											565.11	565.63			0	0.9	0.00		11.60	100.00	9.04								569.06	568.78	0.88	0.28	35° MH	0.33	0.29	569.35	571.80	2.45	
			53.74	1	36	N/A	3	RCP	7.07	9.42	0.750	0.013			0.0097				5.88			53.28	65.69	Full Flow	7.54	0.12	0.006	0.88											
	7+66.08	8+67.07											566.14	567.11		A-6	1.11	0.9	1.00		11.48	100.00	9.07								570.67	569.79	0.62	0.88	60° WYE	0.35	0.67	571.34	572.10	0.76	
			99.99	1	36	N/A	3	RCP	7.07	9.42	0.750	0.013			0.0097				4.88			44.53	65.69	Full Flow	6.30	0.26	0.004	0.62											
	8+66.07	9+66.08											567.11	568.08		A-5	1.08	0.9	0.97		11.22	100.00	9.13								571.32	570.71	0.40	0.62	60° WYE	0.35	0.48	571.80	572.61	0.81	
			100.01	1	36	N/A	3	RCP	7.07	9.42	0.750	0.013			0.0097				3.91			35.97	65.69	Full Flow	5.09	0.33	0.003	0.40											
	9+66.08	10+66.08											568.08	569.05		A-4	0.97	0.9	0.87		10.89	100.00	9.21								571.71	571.31	0.25	0.40	60° WYE	0.35	0.32	572.03	573.11	1.08	
			100.00	1	36	N/A	3	RCP	7.07	9.42	0.750	0.013			0.0097				3.03			28.25	65.69	Full Flow	4.00	0.42	0.002	0.25											
	10+66.08	11+66.08											569.05	570.02		A-3	1.13	0.9	1.02		10.47	100.00	9.31								571.90	571.66	0.23	0.25	60° WYE	0.35	0.17	572.07	573.61	1.54	
			100.00	1	30	N/A	2.5	RCP	4.91	7.85	0.625	0.013			0.0097				2.02			18.88	40.40	PARTIAL	3.85	0.21	0.002	0.23											
	11+66.08	12+62.48											570.02	570.96		A-2	1.16	0.9	1.04		10.27	100.00	9.37								572.32	572.09	0.06	0.23	0° MH	0.05	0.23	572.55	574.15	1.60	
			96.40	1	30	N/A	2.5	RCP	4.91	7.85	0.625	0.013			0.0097				0.97			9.53	40.40	PARTIAL	1.94	0.24	0.001	0.06											
	12+62.48	12+74.50											570.96	571.07			0	0.9	0.00		10.03	100.00	9.43								572.30	572.25	0.06	0.06	45 DEGREE BEND	0.37	0.10	572.40	574.59	2.19	
			12.02	1	30	N/A	2.5	RCP	4.91	7.85	0.625	0.013			0.0097				0.97			9.53	40.40	PARTIAL	1.94	0.03	0.001	0.06											
	12+74.50															A-1	1.08	0.9	0.97		10.00	100.00	9.80								572.41	572.35	0.00	0.06	10' CURB INLET	1.25	0.10	572.51	574.69	2.17	
LAT A-11	1+00.00	1+21.66											557.17	557.17							10.06	100.00										565.13			CONNECT TO LINE A			565.13	573.56	8.43	
			21.66	1	18	N/A	1.5	RCP	1.77	4.71	0.375	0.013			0.01	A-11				1.16	10.00			11.38	10.50	Full Flow	6.44	0.06	0.012	0.64									
	1+21.66												556.80				1.29	0.9	1.16		10.00		9.80								566.83	566.19	0.00	0.64	10' CURB INLET	1.25	0.80	567.63	573.47		
LAT A-10	1+00.00	1+39.79											561.82	560.57							10.28	100.00										566.61			CONNECT TO LINE A			566.61	573.89	7.28	
			39.79	1	18	N/A	1.5	RCP	1.77	4.71	0.375	0.013			0.2323	A-10				0.42	10.00			4.15	50.63	Full Flow	2.35	0.28	0.002	0.09									
	1+39.79												571.44				0.47	0.9	0.42		10.00		9.80								566.86	566.78	0.00	0.09	10' CURB INLET	1.25	0.11	566.97	574.94		
LAT A-9	1+00.00	1+11.55											564.04	562.79							10.03	100.00										568.00			CONNECT TO LINE A			568.00	572.14	4.14	
			11.55	1	18	N/A	1.5	RCP	1.77	4.71	0.375	0.013			0.3959	A-9				1.10	10.76	66.09	Full Flow	6.09	0.03	0.010	0.58											
	1+11.55												568.77				1.22	0.9	1.10		10.00		9.80								569.42	568.84	0.00	0.58	10' CURB INLET	1.25	0.72	570.14	572.16		
LAT A-8	1+00.00	1+11.55											564.40	563.40							10.04	100.00										568.00			CONNECT TO LINE A			568.00	572.10	4.10	
			11.55	1	18	N/A	1.5	RCP	1.77	4.71	0.375	0.013			0.3659	A-8				0.88	8.64	63.54	Full Flow	4.89	0.04	0.007	0.37											
	1+11.55												568.89				0.98	0.9	0.88		10.00		9.80								568.92	568.54	0.00	0.37	10' CURB INLET	1.25	0.46	569.38	572.15		
LAT A-7	1+00.00	1+11.55											565.64	564.89							10.04	100.00										568.44			CONNECT TO LINE A			568.44	572.10	3.66	
			11.55	1	18	N/A	1.5	RCP	1.77	4.71	0.375	0.013			0.2367	A-7				0.97	9.53	51.10	Full Flow	5.39	0.04	0.008	0.45											
	1+11.55												568.53				1.08	0.9	0.97		10.00		9.80								569.55	569.10	0.00	0.45	10' CURB INLET	1.25	0.56	570.11	571.75		
LAT A-6	1+00.00	1+09.81											566.66	565.91							10.03	100.00										569.79			CONNECT TO LINE A			569.79	573.11	3.32	
			9.81	1	18	N/A	1.5	RCP	1.77	4.71	0.375	0.013			0.2205	A-6				1.00	9.79	49.32	Full Flow	5.54	0.03	0.009	0.48											
	1+09.81												569.24				1.11	0.9	1.00		10.00		9.80								570.94	570.47	0.00	0.48	10' CURB INLET	1.25	0.60	571.54	572.05		
LAT A-5	1+00.00	1+09.82											568.05	567.55							10.03	100.00										570.71			CONNECT TO LINE A			570.71	572.14	1.43	
			9.82	1	18	N/A	1.5	RCP	1.77	4.71	0.375	0.013			0.1472	A-5				0.97	9.53	40.30	Full Flow	5.39	0.03	0.008	0.45											
	1+09.82												569.87				1.08	0.9	0.97		10.00		9.80								571.80	571.35	0.00	0.45	10' CURB INLET	1.25	0.56	572.37	572.55		
LAT A-4	1+00.00	1+09.82											569.19	568.69							10.03	100.00										571.31			CONNECT TO LINE A			571.31	572.10	0.79	
			9.82	1	18	N/A	1.5	RCP	1.77	4.71	0.375	0.013			0.0995	A-4				0.87	8.56	33.13	Full Flow	4.84	0.03	0.007	0.36											
	1+09.82												570.50				0.97	0.9	0.87		10.00		9.80								572.19	571.83	0.00	0.36	10' CURB INLET	1.25	0.45	572.65	573.05		
LAT A-3	1+00.00	1+09.82											570.58	570.33							10.03	100.00										571.66			CONNECT TO LINE A			571.66	572.14	0.48	
			9.82	1	18	N/A	1.5	RCP	1.77	4.71	0.375	0.013			0.0518	A-3				1.02	9.97	23.91	Full Flow	5.64	0.03	0.009	0.49											
	1+09.82												571.13				1.13	0.9	1.02		10.00		9.80								572.86	572.36	0.00	0.49	10' CURB INLET	1.25	0.62	573.47	573.55		
LAT A-2	1+00.00	1+09.82											571.72	574.47							10.03	100.00										572.09			CONNECT TO LINE A			572.09	571.80	-0.29	
			9.82	1	18	N/A	1.5	RCP	1.77	4.71	0.375	0.013			0.0041	A-2				1.04	10.23	6.73	Full Flow	5.79	0.03	0.009	0.52											
	1+09.82												572.03				1.16	0.9	1.04		10.00		9.80								573.36	572.84	0.00	0.52	10' CURB INLET	1.25	0.65	574.01	574.05		

	CONDUIT PROPERTIES														INCREMENTAL DRAINAGE AREA												HGL		HEADLOSS CALCULATIONS								
	COLLECTION POINT STATION			# OF BARRELS	PIPE SIZE	BOX			WETTED PERIMETER	HYDRAULIC RADIUS	MANNING'S n	FLOWLINE ELEVATION																									
SYSTEM ID	U/S	D/S	LENGTH		(INCHES)	SPAN	RISE	TYPE	AREA (SQ FT.)			UPSTREAM	DOWNSTREAM	SLOPE	INLET ID	AREA (ACRES)	RUNOFF COEFFICIENT C	INCREMENTAL CA	ACCUMULATED CA	UPSTREAM Tc (MIN.)	DESIGN STORM FREQ. (YR)	INTENSITY I (IN/HR)	RUNOFF Q (CFS)	CONDUIT CAPACITY Qc (CFS)	PARTIAL FLOW (YES/NO)	VELOCITY V (FT/S)	TIME IN CONDUIT (MIN)	FRICTION SLOPE Sf (FT/FT)	FRICTION HEADLOSS (FT)	U/S	D/S	V1^2/2G (FT)	V2^2/2G (FT)	JCT. TYPE	COEFFICIENT Kj	HEADLOSS HI (FT)	DESIGN HGL	TOP OF CURB ELEV.	HGL DEPTH BELOW T/C (FT)	REMARKS
(1)	(2)	(3)	(4)	(5)	(6)	(7)	(8)	(9)	(10)	(11)	(12)	(13)	(14)	(15)	(16)	(17)	(18)	(19)	(20)	(21)	(22)	(23)	(24)	(25)	(26)	(27)	(28)	(29)	(30)	(31)	(32)	(33)	(34)	(35)	(36)	(37)	(38)	(39)	(40)	(41)	(42)
LINE B-1	0+94.08	2+70.25											557.15	560.46							13.51											563.48				OUTFALL			563.48	570.42		
			176.17	1	30	N/A	2.5	RCP	4.91	7.85	0.625	0.013			0.0188				3.32			29.14	56.24	FULL FLOW	5.94	0.49	0.005	0.55											
	2+70.25	3+35.30											560.46	561.68			0.00	0.90	0.00		13.01		8.73								565.26	564.71	0.55	0.55	45 DEGREE BEND	0.37	0.34	565.60	575.73	10.13	
			65.05	1	30	N/A	2.5	RCP	4.91	7.85	0.625	0.013			0.0188				3.32			29.14	56.24	FULL FLOW	5.94	0.18	0.005	0.55											
	3+35.30	3+44.89											561.68	561.87			0.00	0.90	0.00		12.83		8.77								565.68	565.14	0.55	0.55	45 DEGREE BEND	0.37	0.10	565.78	574.83	9.05	
			9.59	1	30	N/A	2.5	RCP	4.91	7.85	0.625	0.013			0.0188				3.32			29.14	56.24	FULL FLOW	5.94	0.03	0.005	0.55											
	3+44.89	6+40.89											561.87	565.33		B-5	0.49	0.90	0.44		12.80		8.78								566.08	565.53	0.42	0.55	60° MH	0.48	0.34	566.42	574.82	8.40	
			296.00	1	30	N/A	2.5	RCP	4.91	7.85	0.625	0.013			0.0117				2.88		100	25.60	44.37	PARTIAL	5.22	0.53	0.004	0.42											
	6+40.89	9+59.89											565.83	569.56		B-4	0.69	0.90	0.62		12.27		8.89								567.33	566.91	0.65	0.42	60° MH	0.48	0.23	567.57	577.66	10.09	
			319.00	1	24	N/A	2.0	RCP	3.14	6.28	0.500	0.013			0.0117				2.26		100	20.39	24.47	PARTIAL	6.49	0.61	0.008	0.65											
	9+59.89	13+43.89											569.56	574.05		B-3	1.13	0.90	1.02		11.66		9.03								570.70	570.04	0.21	0.65	60° MH	0.48	0.55	571.25	580.49	9.24	
			384.00	1	24	N/A	2.0	RCP	3.14	6.28	0.500	0.013			0.0117				1.24		100	11.46	24.47	PARTIAL	3.65	0.84	0.003	0.21											
	13+43.89	16+07.14											574.53	577.61		B-2	0.85	0.90	0.77		10.83		9.22								571.38	571.18	0.11	0.21	60° MH	0.48	0.15	571.54	583.64	12.10	
			263.25	1	18	N/A	1.5	RCP	1.77	4.71	0.375	0.013			0.0117				0.48		100	4.67	11.36	PARTIAL	2.65	0.72	0.002	0.11											
	16+07.14	16+44.62											577.61	578.05			0.00	0.90	0.00		10.10		9.41								571.90	571.79	0.11	0.11	45 DEGREE BEND	0.37	0.10	572.00	584.80	12.80	
			37.48	1	18	N/A	1.5	RCP	1.77	4.71	0.375	0.013			0.0117				0.48		100	4.67	11.36	PARTIAL	2.65	0.10	0.002	0.11											
	16+44.62															B-1	0.53	0.90	0.48		10.00		9.80								572.08	571.97	0.00	0.11	10' CURB INLET	1.25	0.10	572.18	581.54	9.36	
LAT B-5	1+00.00	1+07.51											562.36	571.92							10.00											566.08				CONNECT TO LINE B			566.08			
			7.51	1	18	N/A	1.5	RCP	1.77	4.71	0.375	0.013			1.2736				0.65		100	6.35	118.54	PARTIAL	3.59	0.00	0.004	0.20											
	1+07.51												571.92			B-5	0.72	0.90	0.65		10.00		9.80								566.55	566.35	0.00	0.20	10' CURB INLET	1.25	0.25	566.81	575.90	9.09	
LAT B-4	1+00.00	1+07.51											565.82	573.99							10.00											567.33				CONNECT TO LINE B			567.33			
			7.51	1	18	N/A	1.5	RCP	1.77	4.71	0.375	0.013			1.0873				0.74		100	7.23	109.53	PARTIAL	4.09	0.00	0.005	0.26											
	1+07.51												573.99			B-4	0.82	0.90	0.74		10.00		9.80								567.95	567.69	0.00	0.26	10' CURB INLET	1.25	0.33	568.28	577.59	9.31	
LAT B-3	1+00.00	1+07.51											569.79	575.50							10.00											570.70				CONNECT TO LINE B			570.70			
			7.51	1	18	N/A	1.5	RCP	1.77	4.71	0.375	0.013			0.7608				1.02		100	9.97	91.62	PARTIAL	5.64	0.00	0.009	0.49											
	1+07.51												575.50			B-3	1.13	0.90	1.02		10.00		9.80								571.87	571.38	0.00	0.49	10' CURB INLET	1.25	0.62	572.49	578.96	6.47	
LAT B-2	1+00.00	1+07.51											574.28	578.09							10.00											571.38				CONNECT TO LINE B			571.38			
			7.51	1	18	N/A	1.5	RCP	1.77	4.71	0.375	0.013			0.5078				0.77		100	7.50	74.85	PARTIAL	4.24	0.00	0.005	0.28											
	1+07.51												578.09			B-2	0.85	0.90	0.77		10.00		9.80								572.05	571.77	0.00	0.28	10' CURB INLET	1.25	0.35	572.40	580.86	8.46	

"RECORD DRAWING"
DRAWING HAS BEEN REVISED TO SHOW THOSE CHANGES DURING THE CONSTRUCTION PROCESS REPORTED BY THE CONTRACTOR TO KIMLEY-HORN AND ASSOCIATES, INC. AND CONSIDERED TO BE SIGNIFICANT. THIS DRAWING IS NOT GUARANTEED TO BE "AS BUILT" BUT IS BASED ON THE INFORMATION MADE AVAILABLE.

DATE: 5/11/2023 BY: DYLAN ADAME, P.E.

No. | REVISIONS | DATE

Kimley»Horn
13455 NOEL ROAD, TWO GALLERIA OFFICE TOWER, SUITE 700, DALLAS, TX 75240
PHONE: 972-770-1300 FAX: 972-239-3820
WWW.KIMLEY-HORN.COM TX F-928
© 2023 KIMLEY-HORN AND ASSOCIATES, INC.

DYLAN A. ADAME 138132 LICENSED PROFESSIONAL ENGINEER STATE OF TEXAS
05/11/2023

KHA PROJECT 068213100
DATE MAY 2023
SCALE AS SHOWN
DESIGNED BY DSA
DRAWN BY CAL
CHECKED BY DFG

AS-BUILT DRAWINGS
STREAM ROCKWALL
PREPARED FOR
STREAM REALTY ACQUISITION, LLC.
ROCKWALL TEXAS

HGL CALCULATIONS

SHEET NUMBER
C-313

CITY FILE NO. SP2023-006

This document, together with the concepts and designs presented herein, as an instrument of service, is intended only for the specific purpose and client for which it was prepared. Reuse of and improper reliance on this document without written authorization and adaptation by Kimley-Horn and Associates, Inc. shall be without liability to Kimley-Horn and Associates, Inc.

IMAGES LAST SAVED BY KHA
PLOTTED BY
PLOT DATE
DWG NAME
DSA
XTR - [Body] xDde xDim xSwr xVue xBm - xDwp
5/11/2023 3:37 PM
SHUKRI_AARON
C:\TRIM Projects\068213100 - Stream Rockwall_Design\CAD\Plan\Sheets\C-STRD.dwg

Inlet	On-Site Drainage Area	On-Site Flow (Q)	Total Gutter Flow (Q)	Type of Inlet	INLETS ON SAG								Drop Inlets			
					Length of Inlet	Max Depth of Ponding	Depression	Width of Depression	H_1	Height of Inlet Opening	Inlet Capacity	Length Required	Grate Size	Max Allowable Depth	Perimeter	Inlet Capacity at Max Depth
Stm. Line	ACRES	(cfs)	(cfs)		L (ft)	(ft)	H_2 (ft)	W (ft)	H_1(ft)	h (ft)	Q (cfs)	L (ft)	(ft)	(ft)	(ft)	(cfs)
SYSTEM A																
A1	1.08	10.28	10.28	10' CURB INLET	10.00	0.50	0.500	2	1.00	6.625	12.52	9.04				
A2	1.16	11.08	11.08	10' CURB INLET	10.00	0.50	0.500	2	1.00	6.625	12.52	10.02				
A3	1.13	10.83	10.83	10' CURB INLET	10.00	0.50	0.500	2	1.00	6.625	12.52	9.72				
A4	0.97	9.30	9.30	10' CURB INLET	10.00	0.50	0.500	2	1.00	6.625	12.52	7.84				
A5	1.08	10.28	10.28	10' CURB INLET	10.00	0.50	0.500	2	1.00	6.625	12.52	9.05				
A6	1.11	10.65	10.65	10' CURB INLET	10.00	0.50	0.500	2	1.00	6.625	12.52	9.49				
A7	1.08	10.29	10.29	10' CURB INLET	10.00	0.50	0.500	2	1.00	6.625	12.52	9.06				
A8	0.98	9.41	9.41	10' CURB INLET	10.00	0.50	0.500	2	1.00	6.625	12.52	7.97				
A9	1.22	11.62	11.62	10' CURB INLET	10.00	0.50	0.500	2	1.00	6.625	12.52	10.69				
A10	0.47	4.47	4.47	10' CURB INLET	10.00	0.50	0.500	2	1.00	6.625	12.52	1.90				
A11	0.42	3.97	3.97	6'x6' DROP INLET									6x6	0.5	24	17.8
A12	0.71	6.81	6.81	6'x6' DROP INLET									6x6	0.5	24	17.8
SYSTEM B																
B1	0.53	5.05	5.05	10' CURB INLET	10.00	0.50	0.500	2	1.00	6.625	12.52	2.61				
B2	0.85	8.13	8.13	10' CURB INLET	10.00	0.50	0.500	2	1.00	6.625	12.52	6.40				
B3	1.13	10.82	10.82	10' CURB INLET	10.00	0.50	0.500	2	1.00	6.625	12.52	9.71				
B4	0.69	6.61	6.61	10' CURB INLET	10.00	0.50	0.500	2	1.00	6.625	12.52	4.53				
B5	0.49	4.72	4.72	10' CURB INLET	10.00	0.50	0.500	2	1.00	6.625	12.52	2.20				

"RECORD DRAWING"
DRAWING HAS BEEN REVISED TO SHOW THOSE CHANGES DURING THE CONSTRUCTION PROCESS REPORTED BY THE CONTRACTOR TO KIMLEY-HORN AND ASSOCIATES, INC. AND CONSIDERED TO BE SIGNIFICANT. THIS DRAWING IS NOT GUARANTEED TO BE "AS BUILT" BUT IS BASED ON THE INFORMATION MADE AVAILABLE.

DATE: 5/11/2023 BY: DYLAN ADAME, P.E.

Kimley»Horn
13455 NOEL ROAD, TWO GALLERIA OFFICE TOWER,
SUITE 700, DALLAS, TX 75240
PHONE: 972-770-1300 FAX: 972-239-3820
WWW.KIMLEY-HORN.COM TX F-928
© 2023 KIMLEY-HORN AND ASSOCIATES, INC.

No.	REVISIONS	DATE

DYLAN A. ADAME 138132 LICENSED PROFESSIONAL ENGINEER STATE OF TEXAS
05/11/2023

KHA PROJECT 068213100
DATE MAY 2023
SCALE AS SHOWN
DESIGNED BY DSA
DRAWN BY CAL
CHECKED BY DFG

AS-BUILT DRAWINGS
STREAM ROCKWALL
PREPARED FOR
STREAM REALTY ACQUISITION, LLC.
ROCKWALL TEXAS

INLET CALCS

SHEET NUMBER
C-314

CITY FILE NO. SP2023-006

IMAGES
XREFS
LAST SAVED
PLOTTED BY
PLOTTED
DWG NAME
DSA
s:\tb...\dhndy...\dsa...\dsm...\dsw...\vhwr...\dtm...\Dmap
5/11/2023 2:37 PM
BAURON, AARON 5/11/2023 3:07 PM
K:\DAL\068213100_Stream Rockwall_Design\C3D\Plan\Sheets
C-STRD.dwg
This document, together with the concepts and designs presented herein, as an instrument of service, is intended only for the specific purpose and client for which it was prepared. Reuse of and improper reliance on this document without written authorization and adaptation by Kimley-Horn and Associates, Inc. shall be without liability to Kimley-Horn and Associates, Inc.

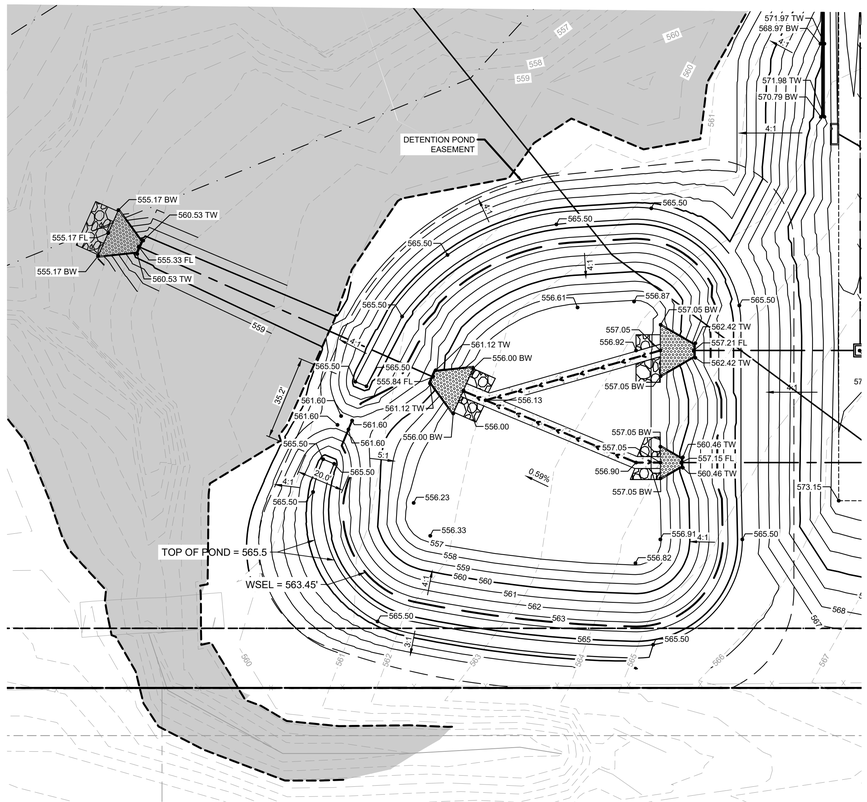

1. 1/4"X4" STEEL PLATE (TYP. ALL SIDES)
2. 1"X1" STEEL ANGLES ALONG TOP EDGES
3. EXPANDED METAL MESH TYPICAL 1" OR 2", #13 REGULAR (ENGINEER TO SPECIFY).
4. WELD EXPANDED METAL MESH TO INSIDE ANGLES, TOP AND SIDES. TACK WELD AT ALL POINTS OF CONTACT WITH STEEL PLATES.
5. PROVIDE FULL CONTINUOUS WELD AT PLATE CONNECTIONS WITH ANGLE IRON.
6. DRILL HOLES, 2 EACH PLATE, SECURE WITH 1/4"X4" GALVANIZED STEEL EXPANSION ANCHORS
7. BEND STEEL PLATE TO MATCH PILOT CHANNEL AS NEEDED
8. ORIFICE (PER DESIGN ENGINEER)

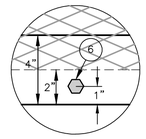

DETAIL A

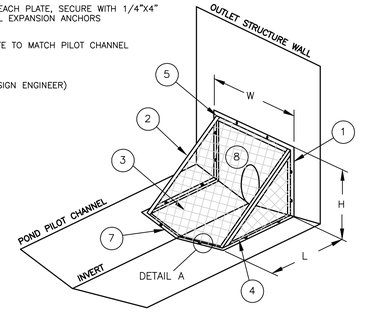

NOTES:
1. ALL COMPONENTS OF TRASH RACK SHALL BE GALVANIZED OR CONSTRUCTED OF APPROVED CORROSION RESISTANT MATERIALS.

2. DESIGN ENGINEER SHALL SPECIFY LENGTH(L), WIDTH(W), HEIGHT(H) AND MESH SIZE OF TRASH RACK.

3. TOP OR SIDES OF TRASH RACK MUST BE REMOVABLE BY HINGE OR OTHER METHOD TO ALLOW ACCESS INSIDE FOR CLEANING OF DEBRIS AND SEDIMENT.

DISCLAIMER:
THIS DETAIL IS INTENDED AS AN EXAMPLE ONLY. THE DESIGN ENGINEER SHALL DESIGN AND SIZE A TRASH RACK SPECIFIC TO THE PROJECT. TRASH RACKS SHALL BE PRIVATELY MAINTAINED BY OWNER.

	DETENTION POND TRASH RACK	DATE: JULY 1, 2016
	CITY OF McKINNEY, TEXAS	STANDARD DRAWING NO. 6200M

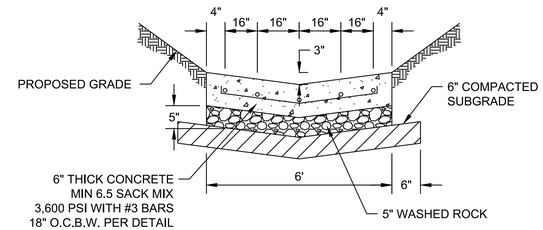

CONCRETE PILOT CHANNEL DETAIL
N.T.S.

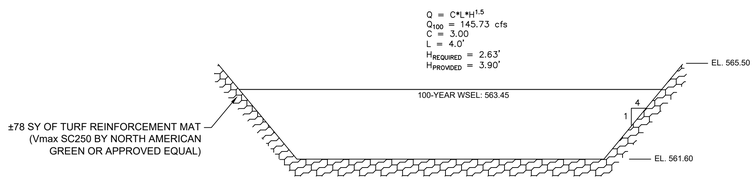

SPILLWAY SPILLWAY DETAIL
N.T.S.

NOTE: THE PRIMARY OUTFALL IS A 27" RCP CULVERT. THE SPILLWAY WILL START CONVEYING FLOW AT ELEVATION 561.60. IF THE PRIMARY OUTFALL IS BLOCKED, THE SPILLWAY ACTS AS AN EMERGENCY OVERFLOW.

"RECORD DRAWING"
DRAWING HAS BEEN REVISED TO SHOW THOSE CHANGES DURING THE CONSTRUCTION PROCESS REPORTED BY THE CONTRACTOR TO KIMLEY-HORN AND ASSOCIATES, INC. AND CONSIDERED TO BE SIGNIFICANT. THIS DRAWING IS NOT GUARANTEED TO BE "AS BUILT" BUT IS BASED ON THE INFORMATION MADE AVAILABLE.

DATE: 5/11/2023 BY: DYLAN ADAME, P.E.

LEGEND	
PROPERTY LINE	
PROPOSED CONTOUR	
EXISTING CONTOUR	
PROPOSED RIDGE LINE	R R R
PROPOSED STORM DRAIN PIPE	
SWALE	< < <
TOP OF PAVEMENT ELEVATION	540
TOP OF CURB ELEVATION	540, TC
PAVEMENT ELEVATION AT GUTTER LINE OF INLET	540, GL INLET
MATCH TO EXISTING ELEVATION	540, ME
ELEVATION AT TOP OF GRATE	540, TG
ELEVATION AT FINISHED GROUND	540, FG
ELEVATION AT FINISHED FLOOR	540, FF
ELEVATION AT FLOW LINE	540, FL
FLOW DIRECTION OF ROOF	

NOTES

1. ALL CONSTRUCTION SHALL BE IN GENERAL ACCORDANCE WITH THESE PLANS, CITY OF ROCKWALL STANDARD SPECIFICATIONS, THE FINAL GEOTECHNIAL REPORT AND ALL ISSUED ADDENDUMS, AND COMMONLY ACCEPTED CONSTRUCTION STANDARDS.
2. ALL GRADING SPOTS SHOWN REFERENCE TOP OF PAVEMENT UNLESS OTHERWISE NOTED. SPOT ELEVATIONS SHALL TAKE PRECEDENCE OVER SLOPE LABELS AT ALL TIMES.
3. THE MINIMUM SLOPE OF ALL GRASSED AREAS SHALL BE 1%. MAXIMUM SLOPE OF ALL GRASSED OR OTHERWISE VEGETATED AREAS SHALL BE 25%. ALL SITE DISTURBED AREAS SHALL BE STABILIZED PER THE EROSION CONTROL PLAN, THE CITY STANDARDS, AND THE SWPPP.
4. ALL SIDEWALKS SHALL HAVE A MAX. OF 2% CROSS SLOPE.
5. CONTRACTOR TO VERIFY T.A.S. COMPLIANCE. FOR ANY QUESTIONS CONTACT OWNER/ARCHITECT IMMEDIATELY.
6. CONTRACTOR TO VERIFY ENGINEERING PLANS MATCH ARCHITECTURAL PLANS BEFORE CONSTRUCTION STAKING.
7. GRADES IN ACCESSIBILITY ROUTING, INCLUDING CROSSING DRIVEWAYS, SHALL CONFORM TO T.A.S. STANDARDS: NOT TO EXCEED 5.0% ALONG TRAVEL PATH WITH NOT MORE THAN 2.0% CROSS SLOPE.
8. PRIOR TO BEGINNING CONSTRUCTION, OWNER/CONTRACTOR TO HAVE ALL CONSTRUCTION DOCUMENTS REVIEWED AND APPROVED BY T.A.S. CONSULTANT.
9. FOLLOWING CONSTRUCTION, OWNER/CONTRACTOR TO HAVE ALL CONSTRUCTION REVIEWED AND APPROVED BY T.A.S. COMPLIANCE CONSULTANT.
10. SEE STORM CURB INLET SECTION GUTTERLINE PER THIS SHEET FOR RELATIONSHIP OF NORMAL GUTTERLINE (PER PLAN) TO THROAT ELEVATION (PER DETAIL).
11. ALL TREES, STUMPS, BRUSH, GRASSES AND SURFACE ORGANICS ARE TO BE REMOVED AND PROPERLY DISPOSED OF OFFSITE UNLESS OTHERWISE NOTED ON THE LANDSCAPE PLAN. TREE REMOVAL PERMITS (IF APPLICABLE) SHALL BE OBTAINED BY THE OWNER OR THE CONTRACTOR PRIOR TO COMMENCEMENT OF GRADING.
12. THE CONTRACTOR SHALL INSTALL EROSION CONTROL MEASURES PER THE PLANS AND MAINTAIN STREETS FREE OF MUD, DIRT AND DEBRIS FOR THE DURATION OF THE CONSTRUCTION ACTIVITIES. SEE EROSION CONTROL SHEET C-601 FOR SPECIFIC DETAILS AND REQUIREMENTS.
13. ALL SITE DISTURBED AREAS SHALL BE STABILIZED PER THE EROSION CONTROL PLAN, THE CITY STANDARDS, AND THE SWPPP.
14. REFERENCE STREAM ROCKWALL DRAINAGE STUDY BY KIMLEY-HORN DATED 09/15/2021 FOR POND SIZING CALCULATIONS.

WARNING: EXISTING UTILITIES SHOWN ARE BASED ON AVAILABLE RECORD DRAWINGS AND ABOVE GROUND FIELD SURVEY DATA. THEREFORE THERE MAY BE UTILITIES PRESENT THAT ARE NOT SHOWN ON THESE CONSTRUCTION PLANS. CONTRACTOR TO FIELD VERIFY PRESENCE AND EXACT LOCATION OF ALL UTILITIES PRIOR TO CONSTRUCTION AND USE CAUTION DURING CONSTRUCTION. NOTIFY ENGINEER AND OWNER OF ANY DISCREPANCIES.

811 Know what's **below.** **Call** before you dig.

No.	REVISIONS	DATE

Kimley»Horn
13455 NOEL ROAD, TWO GALLERIA OFFICE TOWER,
SUITE 700, DALLAS, TX 75240
PHONE: 972-770-1300 FAX: 972-239-3820
WWW.KIMLEY-HORN.COM TX F-928
© 2023 KIMLEY-HORN AND ASSOCIATES, INC.

05/11/2023

KHA PROJECT 068213100
DATE MAY 2023
SCALE AS SHOWN
DESIGNED BY DSA
DRAWN BY CAL
CHECKED BY DFG

AS-BUILT DRAWINGS
STREAM ROCKWALL
PREPARED FOR
STREAM REALTY ACQUISITION, LLC.
ROCKWALL TEXAS

DETENTION POND PLAN

SHEET NUMBER
C-315

CITY FILE NO. SP2023-006

This document, together with the concepts and designs presented herein, as an instrument of service, is intended only for the specific purpose and client for which it was prepared. Reuse of and improper reliance on this document without written authorization and adaptation by Kimley-Horn and Associates, Inc. shall be without liability to Kimley-Horn and Associates, Inc.

IMAGES (REF'S ATTACHED
PLOTTED BY
PLOT DATE
DWG NAME

McKinney Trash Rack Detail71-60x12 - DSA
xTitb - 2Grey - xSite - xStm - xKeymap - oSubTFG - zSections
5/11/2023 1:08 PM
SHARON_AARON
C:\Users\sharon.aaron\Kimley-Horn\Stream Realty Acquisition - Documents\Civil_Design\CAD\Plan\Sheets
C-CENG.dwg

FLOODPLAIN SECTION A

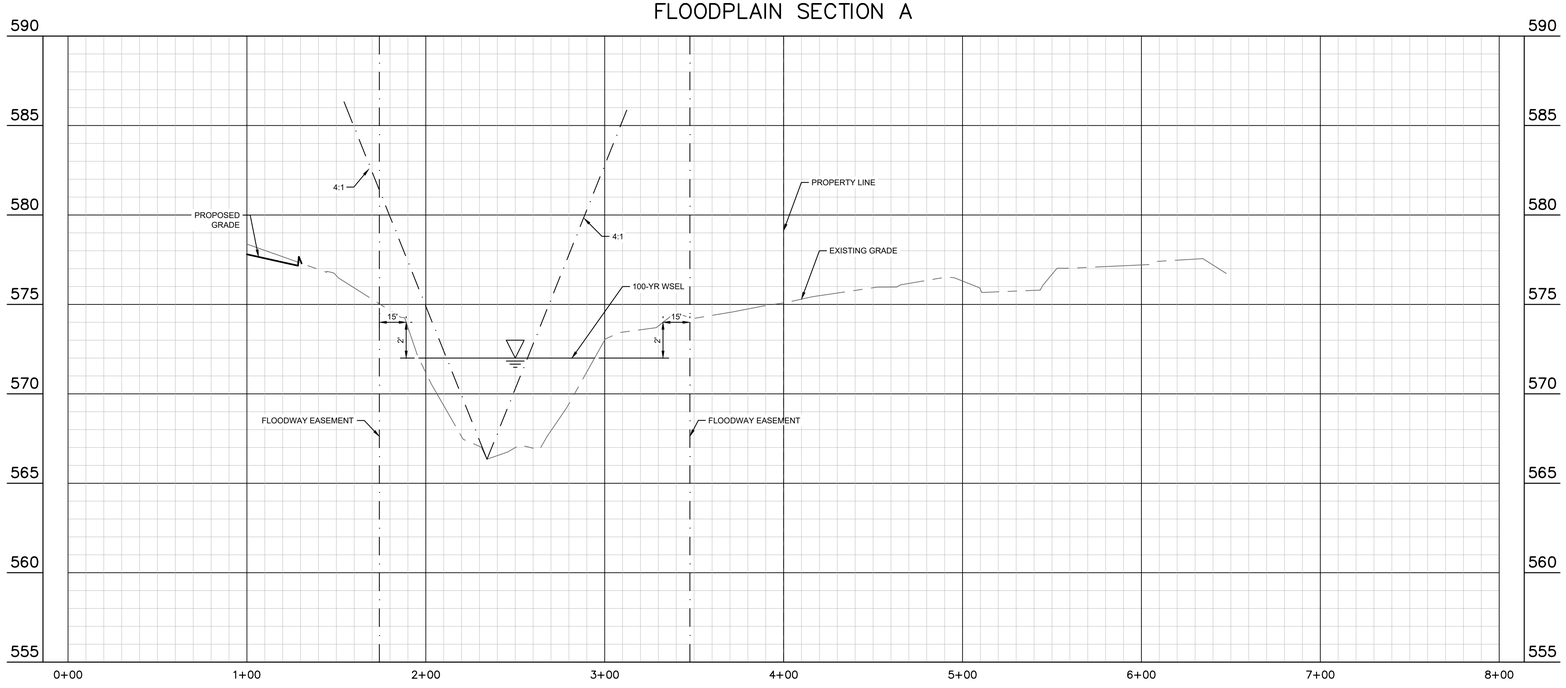

FLOODPLAIN SECTION B

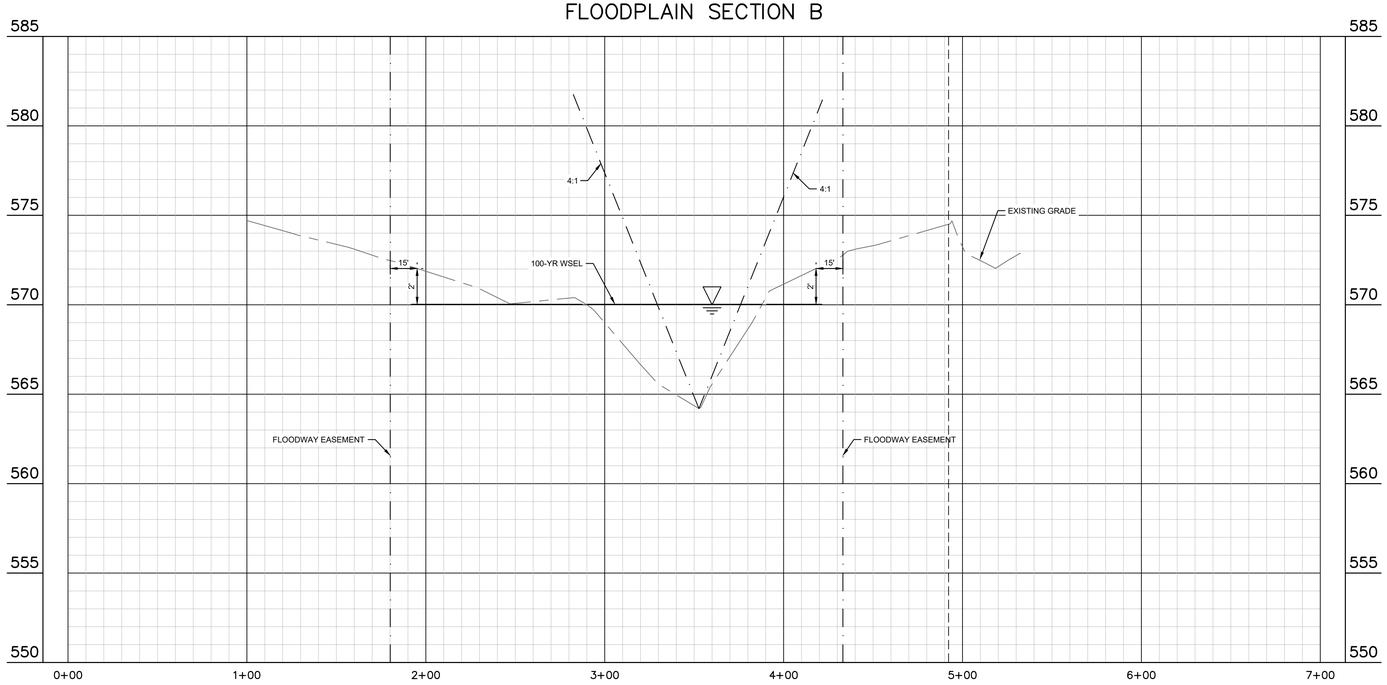

GRAPHIC SCALE IN FEET
0 20 40 80
HORIZONTAL
VERTICAL
8
4
2
0

"RECORD DRAWING"
DRAWING HAS BEEN REVISED TO SHOW THOSE CHANGES DURING THE CONSTRUCTION PROCESS REPORTED BY THE CONTRACTOR TO KIMLEY-HORN AND ASSOCIATES, INC. AND CONSIDERED TO BE SIGNIFICANT. THIS DRAWING IS NOT GUARANTEED TO BE "AS BUILT" BUT IS BASED ON THE INFORMATION MADE AVAILABLE.

DATE: 5/11/2023 BY: DYLAN ADAME, P.E.

WARNING: EXISTING UTILITIES SHOWN ARE BASED ON AVAILABLE RECORD DRAWINGS AND ABOVE GROUND FIELD SURVEY DATA, THEREFORE THERE MAY BE UTILITIES PRESENT THAT ARE NOT SHOWN ON THESE CONSTRUCTION PLANS. CONTRACTOR TO FIELD VERIFY PRESENCE AND EXACT LOCATION OF ALL UTILITIES PRIOR TO CONSTRUCTION AND USE CAUTION DURING CONSTRUCTION. NOTIFY ENGINEER AND OWNER OF ANY DISCREPANCIES.

811 Know what's **below.** **Call** before you dig.

No.	REVISIONS	DATE

Kimley»Horn
13455 NOEL ROAD, TWO GALLERIA OFFICE TOWER,
SUITE 700, DALLAS, TX 75240
PHONE: 972-770-1300 FAX: 972-239-3820
WWW.KIMLEY-HORN.COM TX F-928

© 2023 KIMLEY-HORN AND ASSOCIATES, INC.

DYLAN A. ADAME
138132
LICENSED
PROFESSIONAL ENGINEER
STATE OF TEXAS
05/11/2023

KHA PROJECT	068213100
DATE	MAY 2023
SCALE	AS SHOWN
DESIGNED BY	DSA
DRAWN BY	CAL
CHECKED BY	DFG

AS-BUILT DRAWINGS
STREAM ROCKWALL
PREPARED FOR
STREAM REALTY ACQUISITION, LLC.
ROCKWALL TEXAS

FLOODPLAIN SECTIONS (1 OF 5)

SHEET NUMBER
C-316

CITY FILE NO. SP2023-006

This document, together with the concepts and designs presented herein, as an instrument of service, is intended only for the specific purpose and client for which it was prepared. Reuse of and improper reliance on this document without written authorization and adaptation by Kimley-Horn and Associates, Inc. shall be without liability to Kimley-Horn and Associates, Inc.

IMAGES :
XREFS :
LAST SAVED BY ADAME, DYLAN
PLOTTED BY ADAME, DYLAN
DWG NAME C:\Dock\plank Sections.dwg
DSA :
XTib : xBldg : xSite : xPave : xKrymap : zSections
PLOTTED ON 5/11/2023 3:16 PM
C:\Dock\plank Sections.dwg

FLOODPLAIN SECTION C

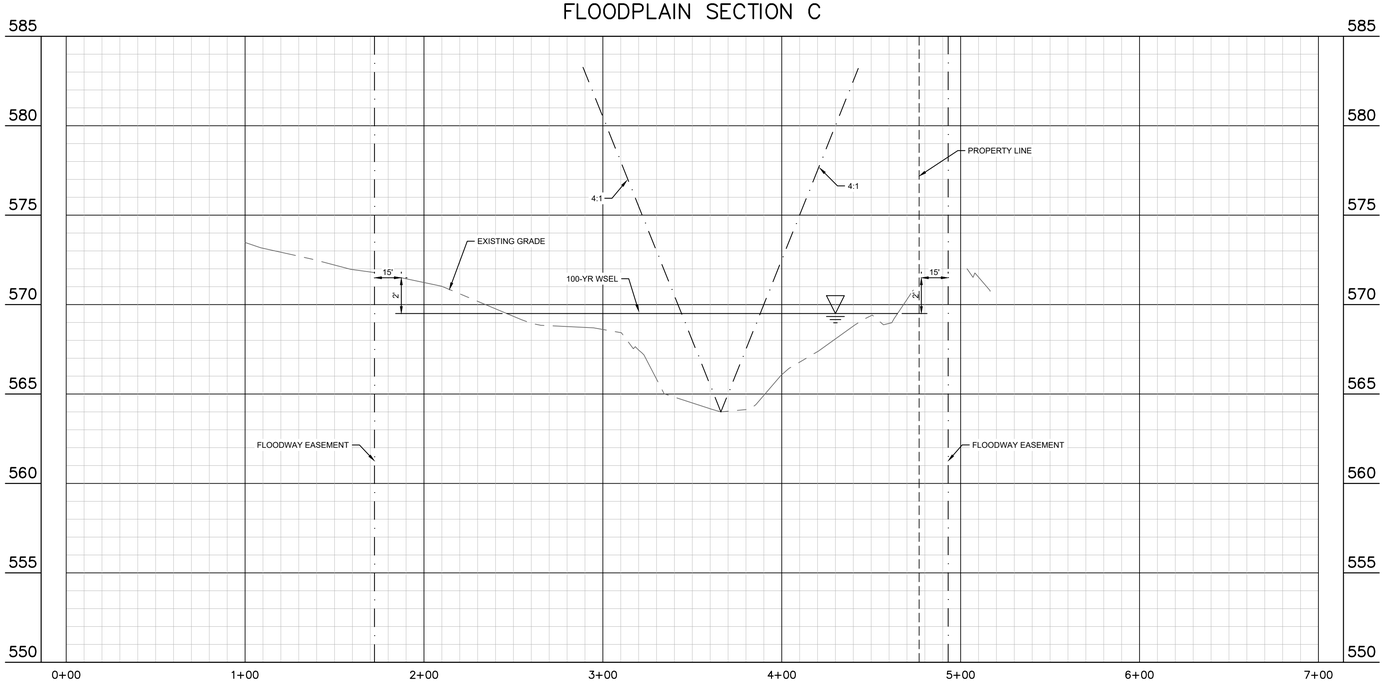

FLOODPLAIN SECTION D

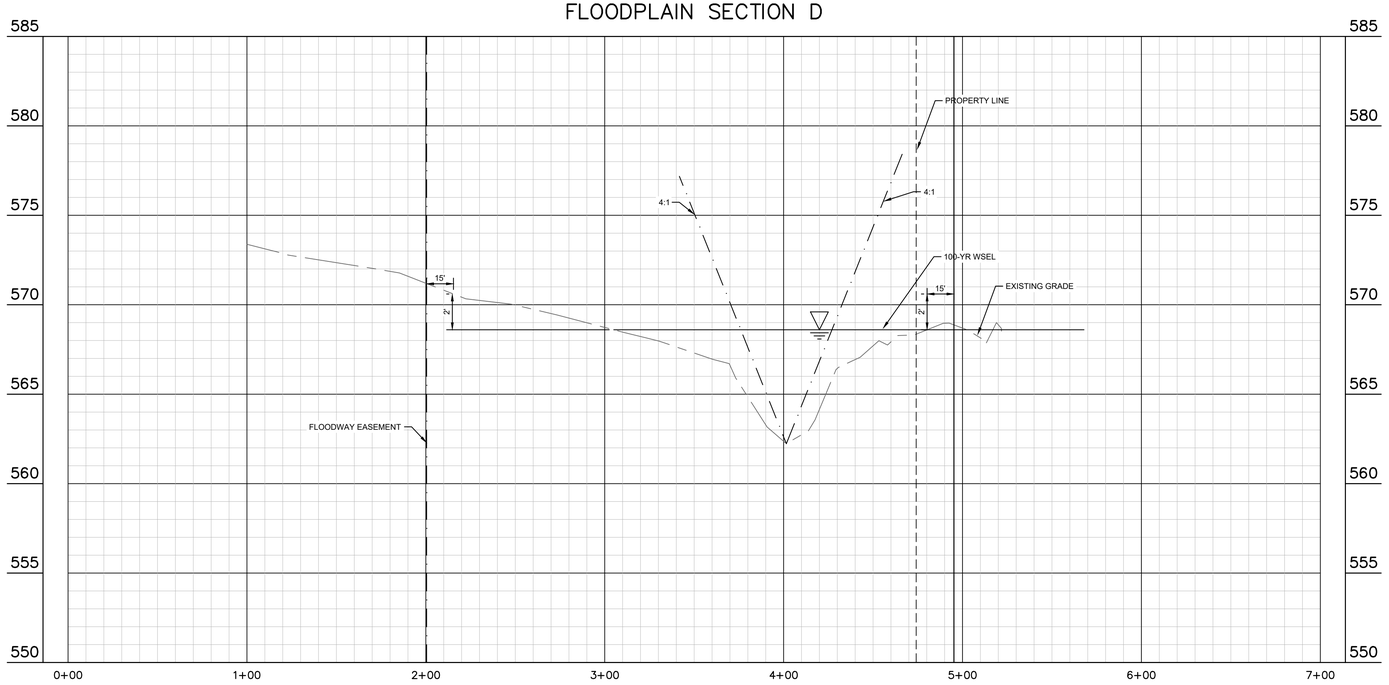

GRAPHIC SCALE IN FEET
0 20 40 80
HORIZONTAL
VERTICAL
8
4
2
0

"RECORD DRAWING"
DRAWING HAS BEEN REVISED TO SHOW THOSE CHANGES DURING THE CONSTRUCTION PROCESS REPORTED BY THE CONTRACTOR TO KIMLEY-HORN AND ASSOCIATES, INC. AND CONSIDERED TO BE SIGNIFICANT. THIS DRAWING IS NOT GUARANTEED TO BE "AS BUILT" BUT IS BASED ON THE INFORMATION MADE AVAILABLE.

DATE: 5/11/2023 BY: DYLAN ADAME, P.E.

WARNING: EXISTING UTILITIES SHOWN ARE BASED ON AVAILABLE RECORD DRAWINGS AND ABOVE GROUND FIELD SURVEY DATA, THEREFORE THERE MAY BE UTILITIES PRESENT THAT ARE NOT SHOWN ON THESE CONSTRUCTION PLANS. CONTRACTOR TO FIELD VERIFY PRESENCE AND EXACT LOCATION OF ALL UTILITIES PRIOR TO CONSTRUCTION AND USE CAUTION DURING CONSTRUCTION. NOTIFY ENGINEER AND OWNER OF ANY DISCREPANCIES.

811 Know what's **below.** **Call** before you dig.

No.	REVISIONS	DATE

Kimley»Horn
13455 NOEL ROAD, TWO GALLERIA OFFICE TOWER, SUITE 700, DALLAS, TX 75240
PHONE: 972-770-1300 FAX: 972-239-3820
WWW.KIMLEY-HORN.COM TX F-928

© 2023 KIMLEY-HORN AND ASSOCIATES, INC.

DYLAN A. ADAME 138132 LICENSED PROFESSIONAL ENGINEER STATE OF TEXAS
05/11/2023

KHA PROJECT 068213100
DATE MAY 2023
SCALE AS SHOWN
DESIGNED BY DSA
DRAWN BY CAL
CHECKED BY DFG

AS-BUILT DRAWINGS
STREAM ROCKWALL
PREPARED FOR
STREAM REALTY ACQUISITION, LLC.
ROCKWALL TEXAS

FLOODPLAIN SECTIONS (2 OF 5)

SHEET NUMBER
C-317

CITY FILE NO. SP2023-006

This document, together with the concepts and designs presented herein, as an instrument of service, is intended only for the specific purpose and client for which it was prepared. Reuse of and improper reliance on this document without written authorization and adaptation by Kimley-Horn and Associates, Inc. shall be without liability to Kimley-Horn and Associates, Inc.

IMAGES :
XREFS :
LAST SAVED : 5/11/2023 1:18 PM
PLOTTED BY : BAURON, AARON
PLOTTED ON : 5/11/2023 1:18 PM
DWG NAME : C:\Projects_Sections.dwg

DSA : ; xTb ; xBndy ; xJSa ; xPave ; xKmymap ; zSections
K:\DFW_CIVIL\068213100 - Stream Rockwall_Design\CAD\Plan\Sheets

FLOODPLAIN SECTION E

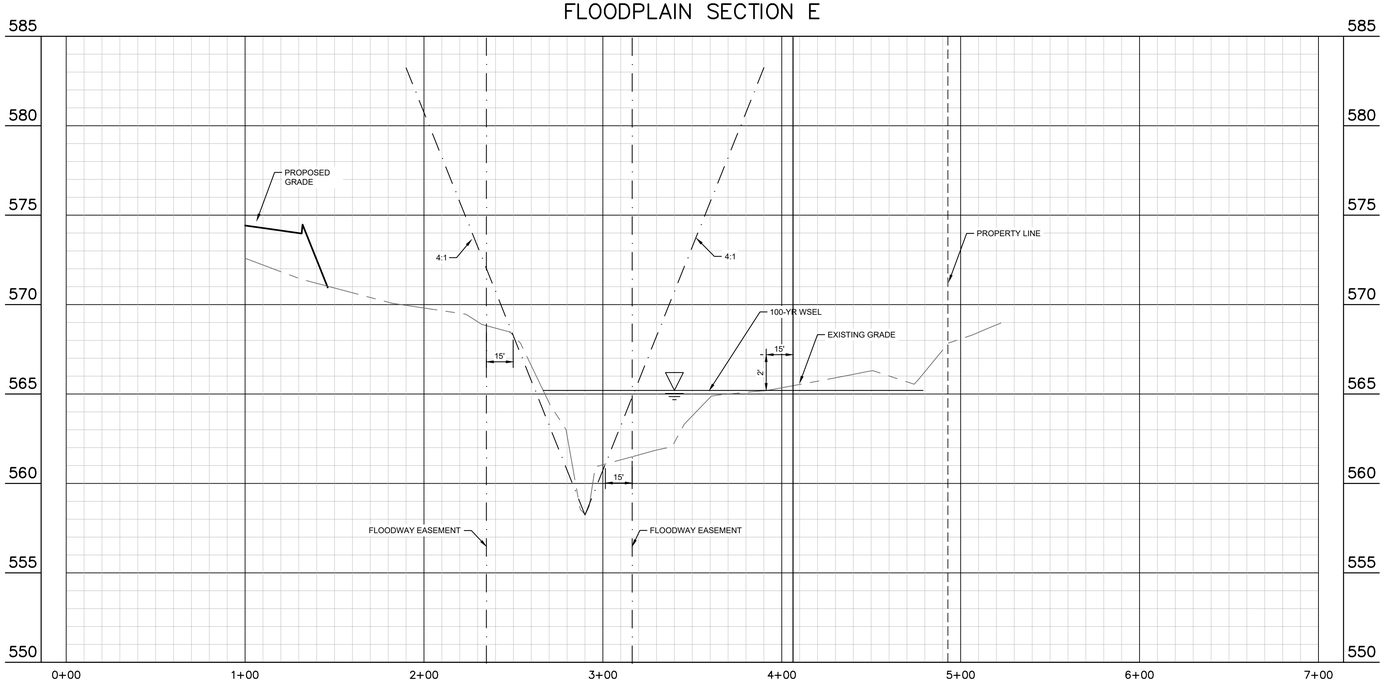

FLOODPLAIN SECTION F

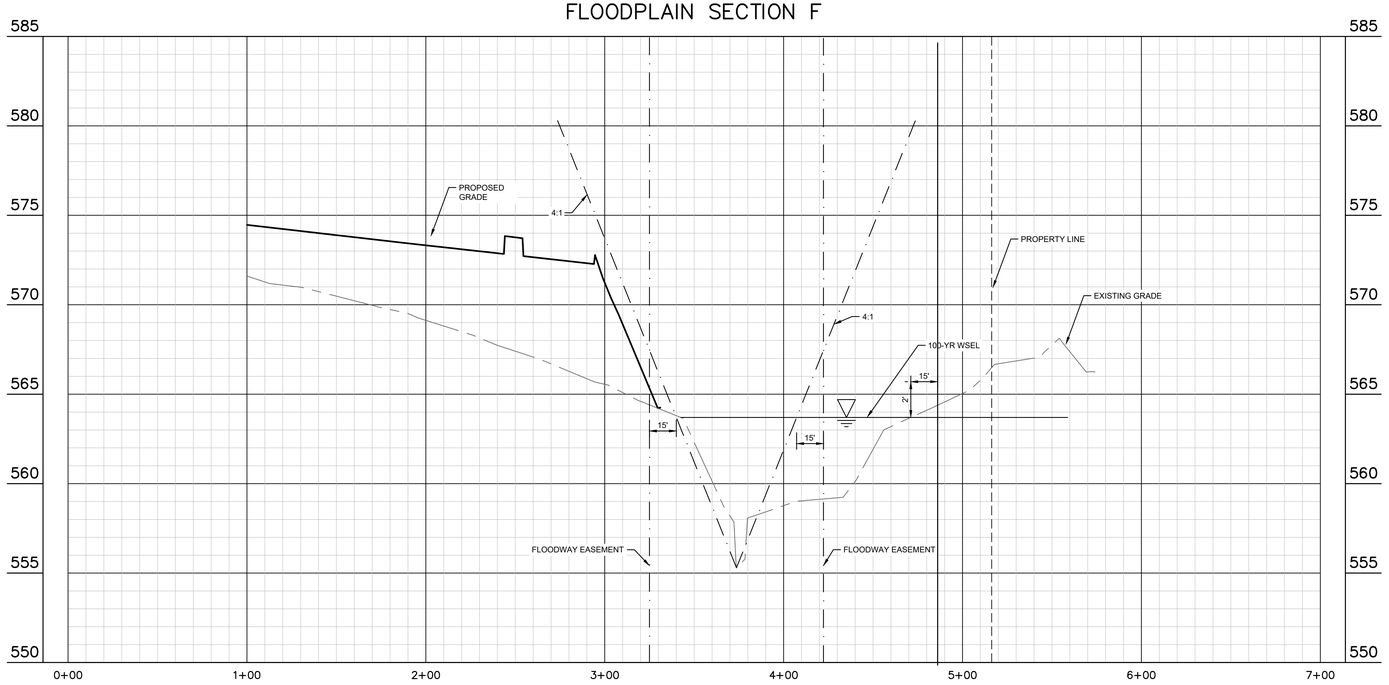

GRAPHIC SCALE IN FEET
0 20 40 80
HORIZONTAL
VERTICAL
8
4
2
0

"RECORD DRAWING"
DRAWING HAS BEEN REVISED TO SHOW THOSE CHANGES DURING THE CONSTRUCTION PROCESS REPORTED BY THE CONTRACTOR TO KIMLEY-HORN AND ASSOCIATES, INC. AND CONSIDERED TO BE SIGNIFICANT. THIS DRAWING IS NOT GUARANTEED TO BE "AS BUILT" BUT IS BASED ON THE INFORMATION MADE AVAILABLE.

DATE: 5/11/2023 BY: DYLAN ADAME, P.E.

WARNING: EXISTING UTILITIES SHOWN ARE BASED ON AVAILABLE RECORD DRAWINGS AND ABOVE GROUND FIELD SURVEY DATA, THEREFORE THERE MAY BE UTILITIES PRESENT THAT ARE NOT SHOWN ON THESE CONSTRUCTION PLANS. CONTRACTOR TO FIELD VERIFY PRESENCE AND EXACT LOCATION OF ALL UTILITIES PRIOR TO CONSTRUCTION AND USE CAUTION DURING CONSTRUCTION. NOTIFY ENGINEER AND OWNER OF ANY DISCREPANCIES.

811 Know what's **below.** **Call** before you dig.

No.	REVISIONS	DATE

Kimley»Horn
13455 NOEL ROAD, TWO GALLERIA OFFICE TOWER,
SUITE 700, DALLAS, TX 75240
PHONE: 972-770-1300 FAX: 972-239-3820
WWW.KIMLEY-HORN.COM TX F-928

© 2023 KIMLEY-HORN AND ASSOCIATES, INC.

DYLAN A. ADAME 138132 LICENSED PROFESSIONAL ENGINEER STATE OF TEXAS
05/11/2023

KHA PROJECT	068213100
DATE	MAY 2023
SCALE	AS SHOWN
DESIGNED BY	DSA
DRAWN BY	CAL
CHECKED BY	DFG

AS-BUILT DRAWINGS
STREAM ROCKWALL
PREPARED FOR
STREAM REALTY ACQUISITION, LLC.
ROCKWALL TEXAS

FLOODPLAIN SECTIONS (3 OF 5)

SHEET NUMBER
C-318

CITY FILE NO. SP2023-006

This document, together with the concepts and designs presented herein, as an instrument of service, is intended only for the specific purpose and client for which it was prepared. Reuse of and improper reliance on this document without written authorization and adaptation by Kimley-Horn and Associates, Inc. shall be without liability to Kimley-Horn and Associates, Inc.

IMAGES :
XREFS :
LAST SAVED BY ADAME, AARON 5/11/2023 3:16 PM
PLOTTED BY ADAME, AARON 5/11/2023 3:16 PM
DWG NAME C:\Docs\plans Sections.dwg
DSA :
XTib : dBHdr : A :Site : xPave : xKeymap : zSections
C:\Users\aaron.adame\Kimley-Horn and A...Design\CAD\Plan\Sheets

FLOODPLAIN SECTION G

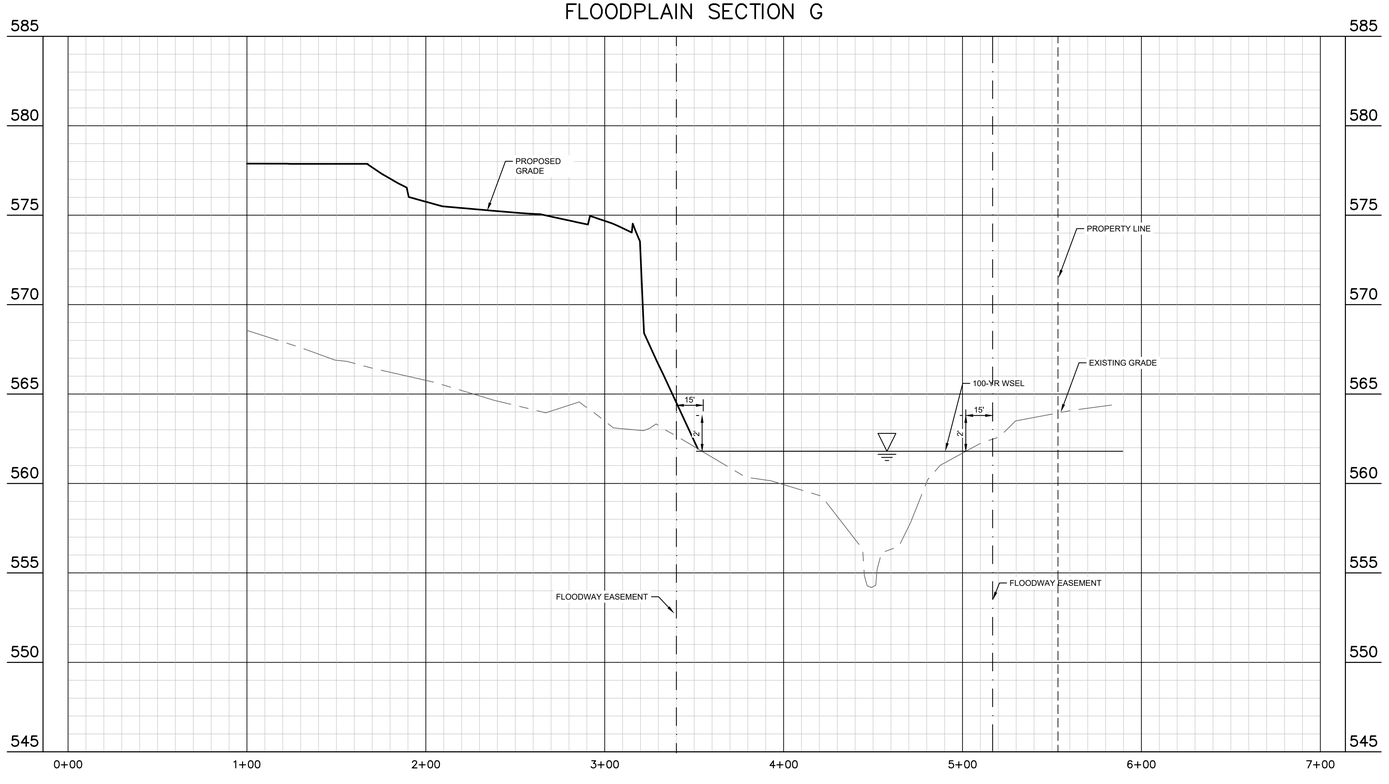

FLOODPLAIN SECTION H

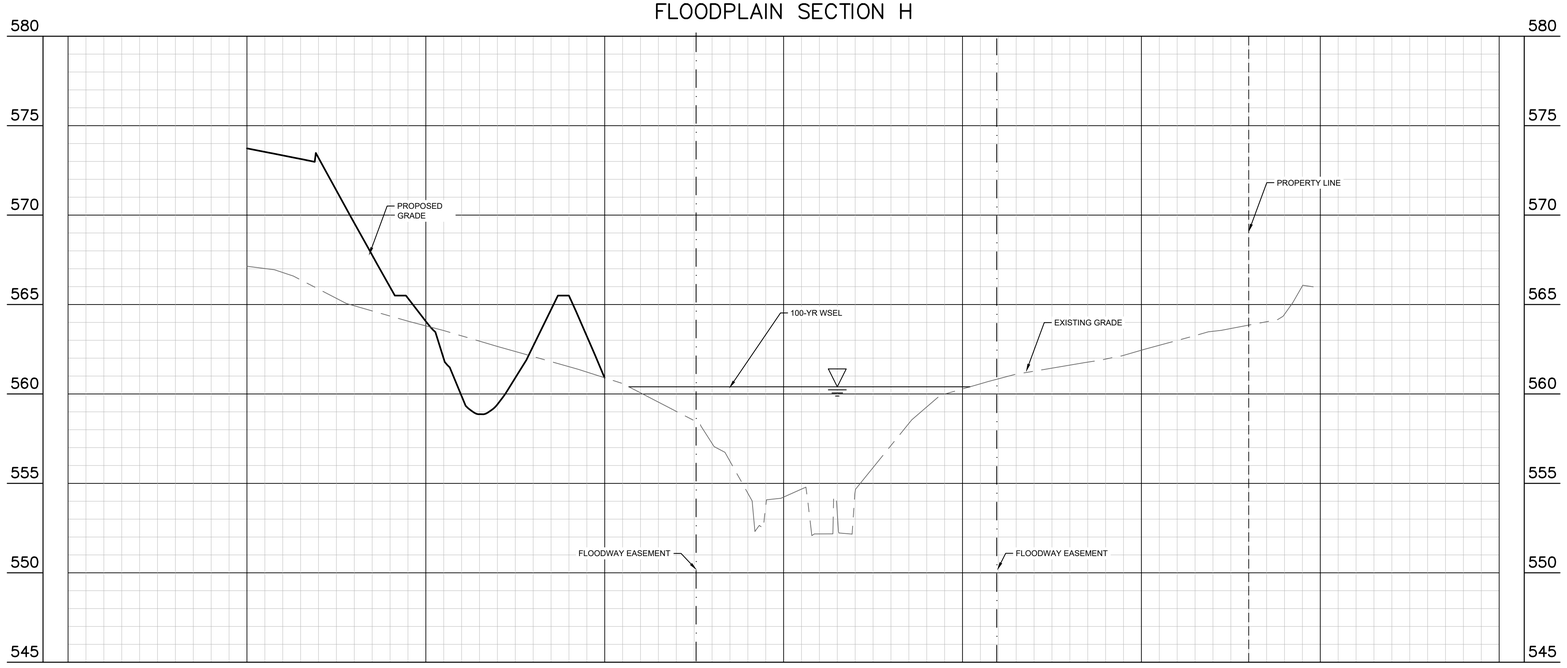

GRAPHIC SCALE IN FEET
0 20 40 80
HORIZONTAL
VERTICAL
8
4
2
0

"RECORD DRAWING"
DRAWING HAS BEEN REVISED TO SHOW THOSE CHANGES DURING THE CONSTRUCTION PROCESS REPORTED BY THE CONTRACTOR TO KIMLEY-HORN AND ASSOCIATES, INC. AND CONSIDERED TO BE SIGNIFICANT. THIS DRAWING IS NOT GUARANTEED TO BE "AS BUILT" BUT IS BASED ON THE INFORMATION MADE AVAILABLE.

DATE: 5/11/2023 BY: DYLAN ADAME, P.E.

WARNING: EXISTING UTILITIES SHOWN ARE BASED ON AVAILABLE RECORD DRAWINGS AND ABOVE GROUND FIELD SURVEY DATA, THEREFORE THERE MAY BE UTILITIES PRESENT THAT ARE NOT SHOWN ON THESE CONSTRUCTION PLANS. CONTRACTOR TO FIELD VERIFY PRESENCE AND EXACT LOCATION OF ALL UTILITIES PRIOR TO CONSTRUCTION AND USE CAUTION DURING CONSTRUCTION. NOTIFY ENGINEER AND OWNER OF ANY DISCREPANCIES.

811 Know what's **below.** **Call** before you dig.

No.	REVISIONS	DATE

Kimley»Horn
13455 NOEL ROAD, TWO GALLERIA OFFICE TOWER, SUITE 700, DALLAS, TX 75240
PHONE: 972-770-1300 FAX: 972-239-3820
WWW.KIMLEY-HORN.COM TX F-928

© 2023 KIMLEY-HORN AND ASSOCIATES, INC.

DYLAN A. ADAME 138132 LICENSED PROFESSIONAL ENGINEER STATE OF TEXAS
05/11/2023

KHA PROJECT	068213100
DATE	MAY 2023
SCALE	AS SHOWN
DESIGNED BY	DSA
DRAWN BY	CAL
CHECKED BY	DFG

AS-BUILT DRAWINGS
STREAM ROCKWALL
PREPARED FOR
STREAM REALTY ACQUISITION, LLC.
ROCKWALL TEXAS

FLOODPLAIN SECTIONS (4 OF 5)

SHEET NUMBER
C-319

CITY FILE NO. SP2023-006

This document, together with the concepts and designs presented herein, as an instrument of service, is intended only for the specific purpose and client for which it was prepared. Reuse of and improper reliance on this document without written authorization and adaptation by Kimley-Horn and Associates, Inc. shall be without liability to Kimley-Horn and Associates, Inc.

IMAGES:
XREFS:
LAST SAVED BY: DSA
PLOTTED BY: BAURON, AARON
PLOT DATE/TIME: 5/11/2023 3:16 PM
DWG NAME: C:\Projects_Sections.dwg
DSA xTib _dBlkU xSte xPave xKrymar zSections
C:\Users\BAURON\ACCDocuments\Kimley-Horn\Land_Design\CAD\PlanSheets

FLOODPLAIN SECTION I

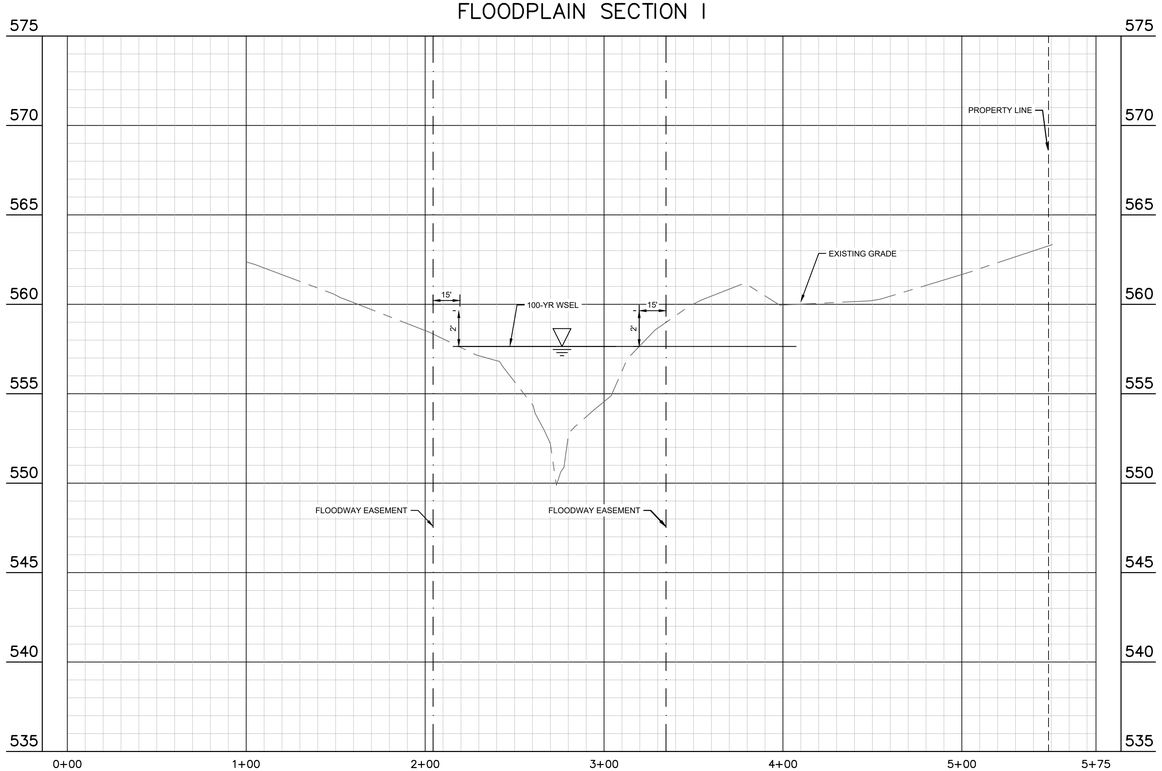

FLOODPLAIN SECTION J

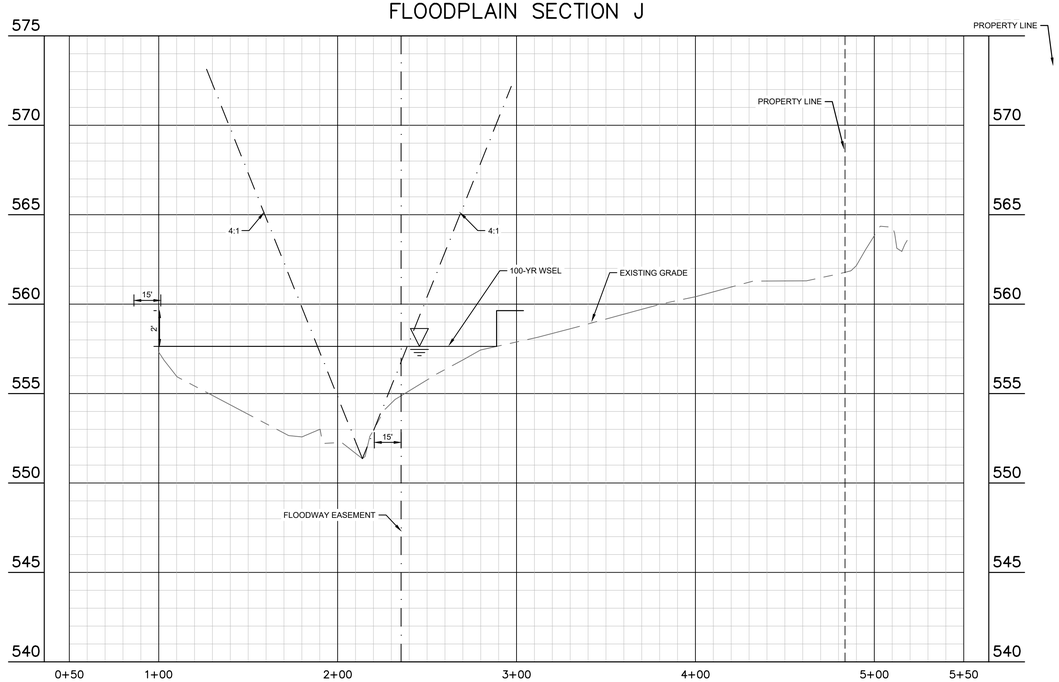

GRAPHIC SCALE IN FEET
0 20 40 80
HORIZONTAL
VERTICAL
8
4
2
0

"RECORD DRAWING"
DRAWING HAS BEEN REVISED TO SHOW THOSE CHANGES DURING THE CONSTRUCTION PROCESS REPORTED BY THE CONTRACTOR TO KIMLEY-HORN AND ASSOCIATES, INC. AND CONSIDERED TO BE SIGNIFICANT. THIS DRAWING IS NOT GUARANTEED TO BE "AS BUILT" BUT IS BASED ON THE INFORMATION MADE AVAILABLE.

DATE: 5/11/2023 BY: DYLAN ADAME, P.E.

FLOODPLAIN SECTION K

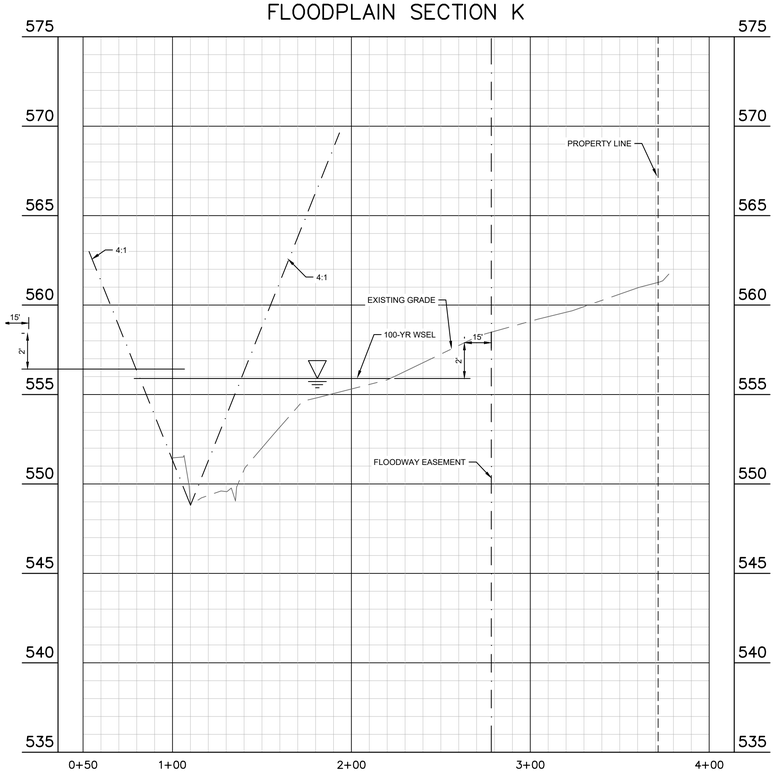

WARNING: EXISTING UTILITIES SHOWN ARE BASED ON AVAILABLE RECORD DRAWINGS AND ABOVE GROUND FIELD SURVEY DATA, THEREFORE THERE MAY BE UTILITIES PRESENT THAT ARE NOT SHOWN ON THESE CONSTRUCTION PLANS. CONTRACTOR TO FIELD VERIFY PRESENCE AND EXACT LOCATION OF ALL UTILITIES PRIOR TO CONSTRUCTION AND USE CAUTION DURING CONSTRUCTION. NOTIFY ENGINEER AND OWNER OF ANY DISCREPANCIES.

811 Know what's **below.** **Call** before you dig.

No.	REVISIONS	DATE

Kimley»Horn
13455 NOEL ROAD, TWO GALLERIA OFFICE TOWER,
SUITE 700, DALLAS, TX 75240
PHONE: 972-770-1300 FAX: 972-239-3820
WWW.KIMLEY-HORN.COM TX F-928

© 2023 KIMLEY-HORN AND ASSOCIATES, INC.

DYLAN A. ADAME 138132 LICENSED PROFESSIONAL ENGINEER STATE OF TEXAS
05/11/2023

KHA PROJECT	068213100
DATE	MAY 2023
SCALE	AS SHOWN
DESIGNED BY	DSA
DRAWN BY	CAL
CHECKED BY	DFG

AS-BUILT DRAWINGS
STREAM ROCKWALL
PREPARED FOR
STREAM REALTY ACQUISITION, LLC.
ROCKWALL TEXAS

FLOODPLAIN SECTIONS (5 OF 5)

SHEET NUMBER
C-320

CITY FILE NO. SP2023-006

This document, together with the concepts and designs presented herein, as an instrument of service, is intended only for the specific purpose and client for which it was prepared. Reuse of and improper reliance on this document without written authorization and adaptation by Kimley-Horn and Associates, Inc. shall be without liability to Kimley-Horn and Associates, Inc.

IMAGES:
XREFS:
LAST SAVED BY: DSA
PLOTTED BY: SHUROK, AARON
PLOTTED ON: 5/11/2023 3:16 PM
DWG NAME: C:\Floodplain Sections.dwg
x:\lib...\dBrep\...\x3be... xPrave... xKeymap... zSections
C:\Users\aaron.shurok\Kimley-Horn\Stream Rockwall - Documents\Design\CAD\Plan\Sheets

This document, together with the concepts and designs presented herein, as an instrument of service, is intended only for the specific purpose and client for which it was prepared. Reuse of and improper reliance on this document without written authorization and adaptation by Kimley-Horn and Associates, Inc. shall be without liability to Kimley-Horn and Associates, Inc.

MATCHLINE, SEE SHEET C-402

100 YEAR FEMA EFFECTIVE FLOODPLAIN LINE (ZONE A)

100 YEAR PRE-PROJECT FLOODPLAIN LINE

STA: 8+69.93, WATER LINE A
INSTALL:
1 - 12"x8" TEE
1 - 12" GATE VALVE
1 - 8" GATE VALVE

10 LF OF 12" PVC

STA: 8+79.93, WATER LINE A
INSTALL:
1 - 12"x2" TEE
1 - 12" GATE VALVE
1 - 2" GATE VALVE
1 - 2" DOMESTIC WATER METER WITH TESTABLE BACKFLOW DEVICE

5 LF OF 12" PVC

STA: 8+59.93, WATER LINE A
INSTALL:
12"x6" TEE
12" GATE VALVE
6" GATE VALVE
FIRE HYDRANT ASSEMBLY
+/- 23 LF OF 6" PVC PIPE

12 LF OF 12" PVC

11 LF OF 12" PVC

STA: 8+91.09, WATER LINE A
INSTALL:
12"x8" REDUCER

8 LF OF 8" PVC

51 LF OF 8" PVC

STA: 0+58.06, WATERLINE B
INSTALL:
1 - 45° 8" BEND

STA: 8+52.94, WATER LINE A
INSTALL:
1 - 45° 12" BEND

SEE DETAIL C
SHEET C-404

51 LF OF 12" PVC

STA: 8+02.38, WATER LINE A
INSTALL:
1 - 45° 12" BEND

SEE DETAIL B
SHEET C-404

44 LF OF 12" PVC

STA: 2+97.84, WATER LINE A
INSTALL:
1 - 45° 12" BEND

30 LF OF 12" PVC

SEE DETAIL A
SHEET C-404

STA: 1+00.00, WATER LINE A
INSTALL:
1 - 12"x12" TEE
2 - 12" GATE VALVES
CONTRACTOR TO VERIFY EXACT HORIZONTAL AND VERTICAL LOCATION OF EXISTING MAIN

154 LF OF 12" PVC

CAPITAL BOULEVARD

REPAIR OF ANY EXISTING PAVEMENT REMOVED TO MAKE THE CONNECTION AT THE EXISTING 16-INCH WATER LINE MUST ADHERE TO THE FOLLOWING: THE TRAVERSE DIMENSION OF THE REPAIR AREA SHALL BE NO LESS THAN ONE LANE WIDTH, AND THE LONGITUDINAL DIMENSION SHALL TERMINATE AT A JOINT.

216 LF OF 12" PVC

258 LF OF 12" PVC

20.0' WLE EASEMENT

STA: 0+07.50, WATERLINE B
INSTALL:
1 - 45° 8" BEND

PROPOSED REMOTE FDC

STA: 5+85.89, WATER LINE A
INSTALL:
1 - 12"x6" TEE
1 - 12" GATE VALVE
1 - 6" GATE VALVE
FIRE HYDRANT ASSEMBLY WITH BOLLARD PROTECTION
+/- 13 LF OF 6" PVC PIPE

STA: 3+27.87, WATER LINE A
INSTALL:
1 - 45° 12" BEND

8" FIRE LINE

2" DOMESTIC LINE

STA: 1+68.25, REMOTE FDC LINE
INSTALL:
1 - 45° 6" BEND

STA: 1+44.16, REMOTE FDC LINE
INSTALL:
1 - 45° 6" BEND

6" FDC LEAD

STA: 2+52.78, DOMESTIC LINE
INSTALL:
STUB 5' FROM BUILDING
REFERENCE MEP PLANS
FOR CONTINUATION

STA: 2+52.78, FIRE LINE
INSTALL:
STUB 5' FROM BUILDING
REFERENCE MEP PLANS
FOR CONTINUATION

STA: 1+00.00, REMOTE FDC LINE
INSTALL:
STUB 5' FROM BUILDING
REFERENCE MEP PLANS
FOR CONTINUATION

CONCRETE HEADWALL

N0°41'48"W 348.61'

70' X 155' DRAINAGE EASEMENT
INST. NO. 20170000316?8
O.P.R.R.C.T.

LOT 1, BLOCK B
ROCKWALL TECHNOLOGY PARK, PHASE 4
CAB. J, SLIDE 073
O.P.R.R.C.T.

EXISTING FIRE HYDRANT TO REMAIN

CORPORATE CROSSING
(R.O.W. WIDTH VARIES)

EXISTING FIRE HYDRANT TO BE RELOCATED BY CONTRACTOR

PROPOSED
BUILDNG
301,120 SF

STA: 0+00.00, WATERLINE C
INSTALL:
1 - 8"x8" TEE
2 - 8" GATE VALVES

STA: 16+18.38, WATERLINE B
INSTALL:
1 - 8"x6" TEE
1 - 8" GATE VALVE
1 - 6" GATE VALVE
FIRE HYDRANT ASSEMBLY
+/- 11 LF OF PVC PIPE

SEE DETAIL I
SHEET C-404

STA: 18+77.02, WATERLINE B
INSTALL:
1 - 8"x6" TEE
1 - 8" GATE VALVE
1 - 6" GATE VALVE
FIRE HYDRANT ASSEMBLY
+/- 11 LF OF PVC PIPE

STA: 22+16.02, WATERLINE B
INSTALL:
1 - 8"x6" TEE
1 - 8" GATE VALVE
1 - 6" GATE VALVE
FIRE HYDRANT ASSEMBLY
+/- 11 LF OF PVC PIPE

SEE DETAIL J
SHEET C-404

34 LF OF 8" PVC

40 LF OF 8" PVC

259 LF OF 8" PVC

339 LF OF 8" PVC

193 LF OF 8" PVC

32 LF OF 8" PVC

20.0' WLE EASEMENT

SEE DETAIL H
SHEET C-404

8 LF OF 8" PVC

STA: 16+10.56, WATERLINE B
INSTALL:
1 - 11.25° VERTICAL BEND

91 LF OF 8" PVC

STA: 15+70.56, WATERLINE B
INSTALL:
1 - 11.25° VERTICAL BEND

STA: 24+08.66, WATERLINE B
INSTALL:
1 - 2" IRRIGATION METER
WITH TESTABLE BACKFLOW
DEVICE

REPAIR OF ANY EXISTING PAVEMENT REMOVED TO MAKE THE CONNECTION AT THE EXISTING 16-INCH WATER LINE MUST ADHERE TO THE FOLLOWING: THE TRAVERSE DIMENSION OF THE REPAIR AREA SHALL BE NO LESS THAN ONE LANE WIDTH, AND THE LONGITUDINAL DIMENSION SHALL TERMINATE AT A JOINT.

STA: 24+40.59, WATERLINE B
INSTALL:
1 - 12"x6" TEE
2 - 12" GATE VALVES
1 - 8" GATE VALVE
CONTRACTOR TO VERIFY EXACT HORIZONTAL AND VERTICAL LOCATION OF EXISTING MAIN

S89°29'36"W 2689.40'

STA: 0+91.12, WATERLINE C
INSTALL:
CONNECT TO EXISTING 8" WATER MAIN
INSTALL:
1 - 8" GATE VALVES

20' UTILITY EASEMENT
CAB. D, SLIDE 175
P.R.R.C.T.

EXISTING FIRE HYDRANT

30'X30' S.W.B.T.
EASEMENT
CAB. D, SLIDE 175
P.R.R.C.T.

LOT 4, BLOCK E
ROCKWALL TECHNOLOGY PARK
INST. NO. 20200000008932
O.P.R.R.C.T.

LOT 2, BLOCK E
ROCKWALL TECHNOLOGY PARK
CAB. G, SLIDE 377
O.P.R.R.C.T.

NORTH

GRAPHIC SCALE IN FEET
0 20 40 80

KEY MAP (NTS)

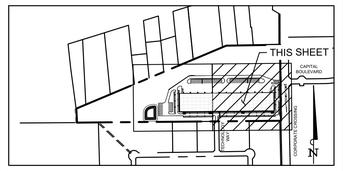

LEGEND	
PROPERTY LINE	
PROPOSED FIRE LANE	FL FL
BUILDING SETBACK	
EXISTING EASEMENT	
PROPOSED EASEMENT	
PROPOSED WATER LINE	W W
PROPOSED SANITARY SEWER LINE	SS SS
EXISTING FENCE LINE	X X
EXISTING WATER LINE	W W
EXISTING SANITARY SEWER LINE	8"SS
EXISTING STORM DRAIN LINE	
EXISTING OVERHEAD ELECTRIC LINE	OHE OHE
EXISTING UNDERGROUND ELECTRIC LINE	UGE UGE
100 YEAR FLOODPLAIN	

NOTES

1. CONTRACTOR TO SUBMIT TO CITY TRAFFIC CONTROL PLAN FOR WORK IN CORPORATE CROSSING FOR REVIEW AND APPROVAL PRIOR TO PAVEMENT REMOVAL AND REPLACEMENT. ONE LANE EACH DIRECTION TO REMAIN OPEN.

"RECORD DRAWING"
DRAWING HAS BEEN REVISED TO SHOW THOSE CHANGES DURING THE CONSTRUCTION PROCESS REPORTED BY THE CONTRACTOR TO KIMLEY-HORN AND ASSOCIATES, INC. AND CONSIDERED TO BE SIGNIFICANT. THIS DRAWING IS NOT GUARANTEED TO BE "AS BUILT" BUT IS BASED ON THE INFORMATION MADE AVAILABLE.

DATE: 5/11/2023 BY: DYLAN ADAME, P.E.

WARNING: EXISTING UTILITIES SHOWN ARE BASED ON AVAILABLE RECORD DRAWINGS AND ABOVE GROUND FIELD SURVEY DATA, THEREFORE THERE MAY BE UTILITIES PRESENT THAT ARE NOT SHOWN ON THESE CONSTRUCTION PLANS. CONTRACTOR TO FIELD VERIFY PRESENCE AND EXACT LOCATION OF ALL UTILITIES PRIOR TO CONSTRUCTION AND USE CAUTION DURING CONSTRUCTION. NOTIFY ENGINEER AND OWNER OF ANY DISCREPANCIES.

811 Know what's **below.** **Call** before you dig.

No.	REVISIONS	DATE

Kimley»Horn
13455 NOEL ROAD, TWO GALLERIA OFFICE TOWER,
SUITE 700, DALLAS, TX 75240
PHONE: 972-770-1300 FAX: 972-239-3820
WWW.KIMLEY-HORN.COM TX F-928
© 2023 KIMLEY-HORN AND ASSOCIATES, INC.

REGISTERED PROFESSIONAL ENGINEER
DYLAN A. ADAME
138132
STATE OF TEXAS
05/11/2023

KHA PROJECT	068213100
DATE	MAY 2023
SCALE	AS SHOWN
DESIGNED BY	DSA
DRAWN BY	CAL
CHECKED BY	DFG

AS-BUILT DRAWINGS
STREAM ROCKWALL
PREPARED FOR
STREAM REALTY ACQUISITION, LLC.
ROCKWALL TEXAS

WATER PLAN (1 OF 2)

SHEET NUMBER
C-401

CITY FILE NO. SP2023-006

IMAGES
XREFS
LAST SAVED
PLOTTED BY
LOGIN NAME
DWG NAME

DSA
cTitl, cBody, xSite, xStrm, cWater, xWymab, xSwr, xEcmt, xWater
05/11/2023 3:17 PM
SHUKOR, AARON
C:\KHA Projects\068213100 - Stream Rockwall\04_Design\CAD\Plan\Sheets\C-WATR.dwg

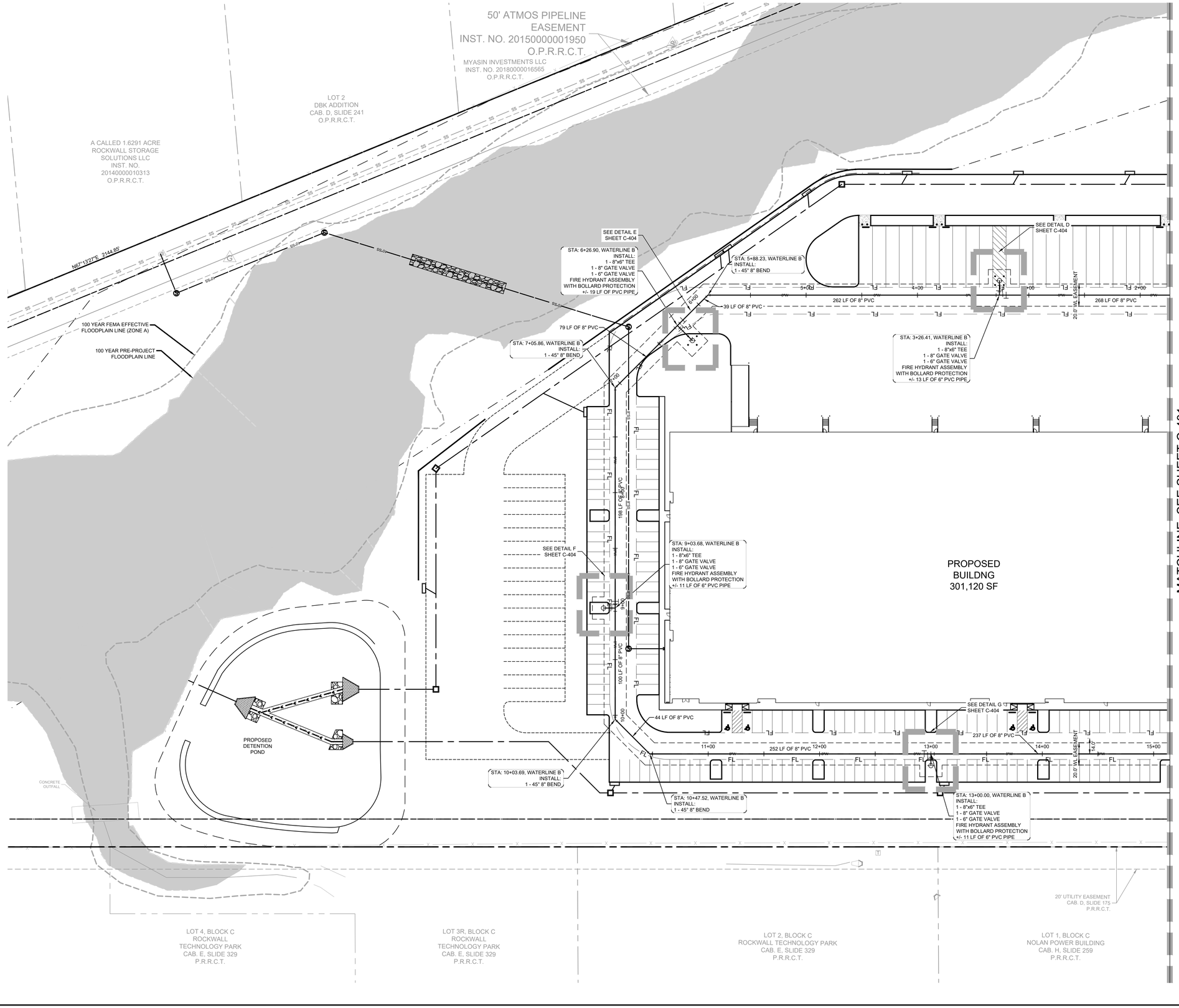

NORTH

GRAPHIC SCALE IN FEET
0 20 40 80

KEY MAP (NTS)

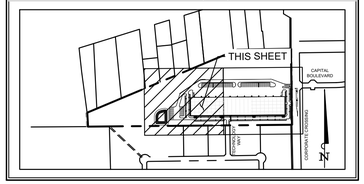

LEGEND	
PROPERTY LINE	
PROPOSED FIRE LANE	FL FL
BUILDING SETBACK	
EXISTING EASEMENT	
PROPOSED EASEMENT	
PROPOSED WATER LINE	W W
PROPOSED SANITARY SEWER LINE	SS SS
EXISTING FENCE LINE	X X
EXISTING WATER LINE	W W
EXISTING SANITARY SEWER LINE	8"SS
EXISTING STORM DRAIN LINE	
EXISTING OVERHEAD ELECTRIC LINE	OHE OHE
EXISTING UNDERGROUND ELECTRIC LINE	UGE UGE
100 YEAR FLOODPLAIN	

NOTES

1. CONTRACTOR TO SUBMIT TO CITY TRAFFIC CONTROL PLAN FOR WORK IN CORPORATE CROSSING FOR REVIEW AND APPROVAL PRIOR TO PAVEMENT REMOVAL AND REPLACEMENT. ONE LANE EACH DIRECTION TO REMAIN OPEN.

"RECORD DRAWING"
DRAWING HAS BEEN REVISED TO SHOW THOSE CHANGES DURING THE CONSTRUCTION PROCESS REPORTED BY THE CONTRACTOR TO KIMLEY-HORN AND ASSOCIATES, INC. AND CONSIDERED TO BE SIGNIFICANT. THIS DRAWING IS NOT GUARANTEED TO BE "AS BUILT" BUT IS BASED ON THE INFORMATION MADE AVAILABLE.

DATE: 5/11/2023 BY: DYLAN ADAME, P.E.

WARNING: EXISTING UTILITIES SHOWN ARE BASED ON AVAILABLE RECORD DRAWINGS AND ABOVE GROUND FIELD SURVEY DATA. THEREFORE THERE MAY BE UTILITIES PRESENT THAT ARE NOT SHOWN ON THESE CONSTRUCTION PLANS. CONTRACTOR TO FIELD VERIFY PRESENCE AND EXACT LOCATION OF ALL UTILITIES PRIOR TO CONSTRUCTION AND USE CAUTION DURING CONSTRUCTION. NOTIFY ENGINEER AND OWNER OF ANY DISCREPANCIES.

811 Know what's **below.** **Call** before you dig.

No.	REVISIONS	DATE

Kimley»Horn
13455 NOEL ROAD, TWO GALLERIA OFFICE TOWER,
SUITE 700, DALLAS, TX 75240
PHONE: 972-770-1300 FAX: 972-239-3820
WWW.KIMLEY-HORN.COM TX F-928
© 2023 KIMLEY-HORN AND ASSOCIATES, INC.

REGISTERED PROFESSIONAL ENGINEER
STATE OF TEXAS
DYLAN F. GRAY
138132
05/11/2023

KHA PROJECT	068213100
DATE	MAY 2023
SCALE	AS SHOWN
DESIGNED BY	DSA
DRAWN BY	CAL
CHECKED BY	DFG

AS-BUILT DRAWINGS
STREAM ROCKWALL
PREPARED FOR
STREAM REALTY ACQUISITION, LLC.
ROCKWALL TEXAS

WATER PLAN (2 OF 2)

SHEET NUMBER
C-402

CITY FILE NO. SP2023-006

This document, together with the concepts and designs presented herein, as an instrument of services, is intended only for the specific purpose and client for which it was prepared. Reuse of and improper reliance on this document without written authorization and adaptation by Kimley-Horn and Associates, Inc. shall be without liability to Kimley-Horn and Associates, Inc.

IMAGES
XREFS
LAST SAVED
PLOTTED BY
LAYOUT
DWG NAME

DSA
xTitle xBldg xSite xStm xWat xKmHab xSwr xEsmt xWater
05/11/2023 3:17 PM
SHARON, AARON
C:\KHA Projects\068213100 - Stream Rockwall\4_Design\CAD\Plan\Sheets
C-WATR.dwg

This document, together with the concepts and designs presented herein, as an instrument of service, is intended only for the specific purpose and client for which it was prepared. Reuse of and improper reliance on this document without written authorization and adaptation by Kimley-Horn and Associates, Inc. shall be without liability to Kimley-Horn and Associates, Inc.

IMAGES:
XREFS:
LAST SAVED: DSA
PLOTTED BY: 5/11/2023 3:17 PM
PLOTTED ON: BAURON_AARON (X11)
DWG NAME: C:\WATER.dwg
XRefs: xBody xDim xStm xWatr xMaptap xSwr xExist xWatr
Drawing: K:\DAL_Survey\068213100 - Stream Rockwall 4_Design\CAD\PlanSheets

HORIZONTAL SCALE: 1"=40'
VERTICAL SCALE: 1"=4'

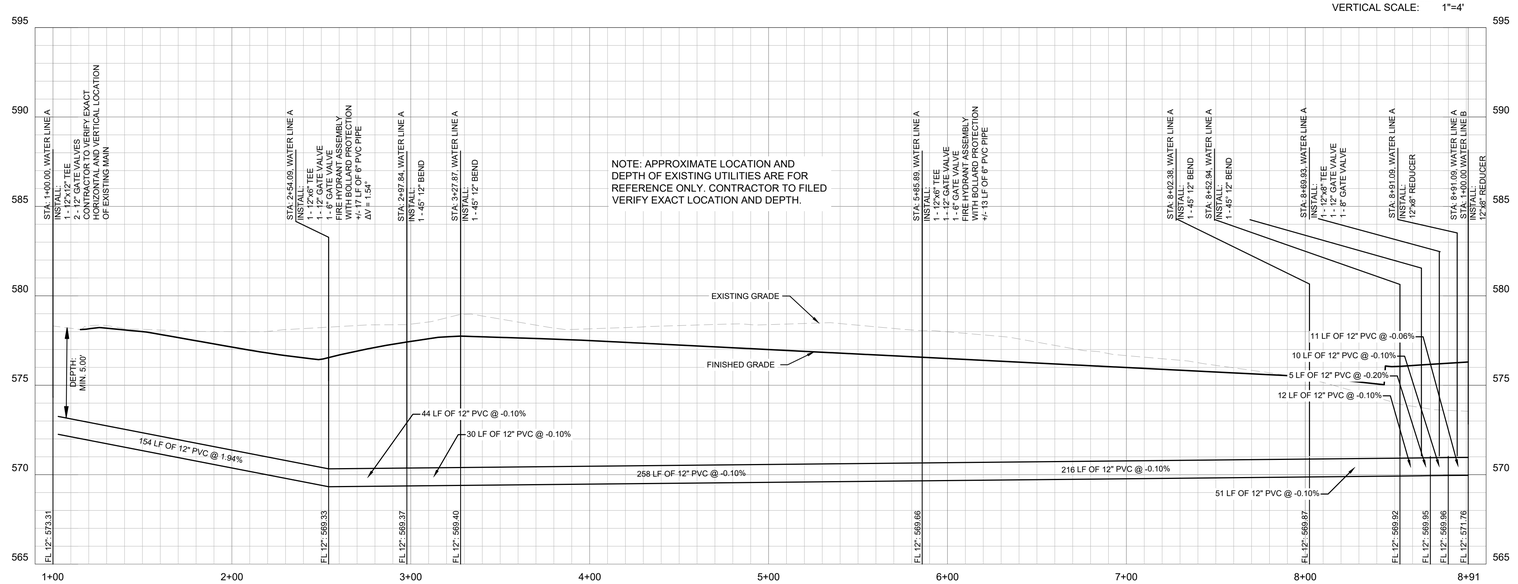

WATER LINE A
STA. 1+00 TO STA. 8+91

"RECORD DRAWING"
DRAWING HAS BEEN REVISED TO SHOW THOSE CHANGES DURING THE CONSTRUCTION PROCESS REPORTED BY THE CONTRACTOR TO KIMLEY-HORN AND ASSOCIATES, INC. AND CONSIDERED TO BE SIGNIFICANT. THIS DRAWING IS NOT GUARANTEED TO BE "AS BUILT" BUT IS BASED ON THE INFORMATION MADE AVAILABLE.

DATE: 5/11/2023 BY: DYLAN ADAME, P.E.

WARNING: EXISTING UTILITIES SHOWN ARE BASED ON AVAILABLE RECORD DRAWINGS AND ABOVE GROUND FIELD SURVEY DATA, THEREFORE THERE MAY BE UTILITIES PRESENT THAT ARE NOT SHOWN ON THESE CONSTRUCTION PLANS. CONTRACTOR TO FIELD VERIFY PRESENCE AND EXACT LOCATION OF ALL UTILITIES PRIOR TO CONSTRUCTION AND USE CAUTION DURING CONSTRUCTION. NOTIFY ENGINEER AND OWNER OF ANY DISCREPANCIES.

811 Know what's **below.** **Call** before you dig.

Kimley»Horn
13455 NOEL ROAD, TWO GALLERIA OFFICE TOWER,
SUITE 700, DALLAS, TX 75240
PHONE: 972-770-1300 FAX: 972-239-3820
WWW.KIMLEY-HORN.COM TX F-928

© 2023 KIMLEY-HORN AND ASSOCIATES, INC.

No.	REVISIONS	DATE

KHA PROJECT 068213100
DATE MAY 2023
SCALE AS SHOWN
DESIGNED BY DSA
DRAWN BY CAL
CHECKED BY DFG

AS-BUILT DRAWINGS
STREAM ROCKWALL
PREPARED FOR
STREAM REALTY ACQUISITION, LLC.
ROCKWALL TEXAS

WATER PROFILE

SHEET NUMBER
C-403

CITY FILE NO. SP2023-006

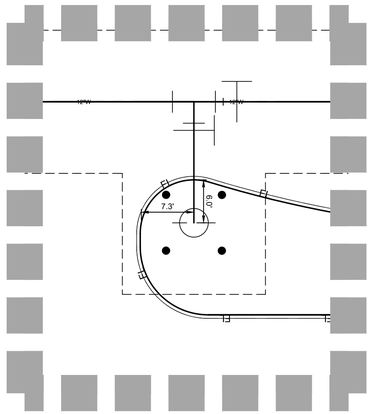

DETAIL A
SCALE 1" = 10'

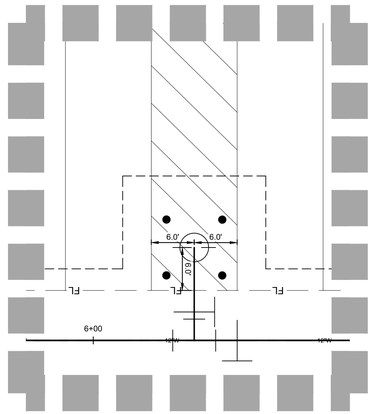

DETAIL B
SCALE 1" = 10'

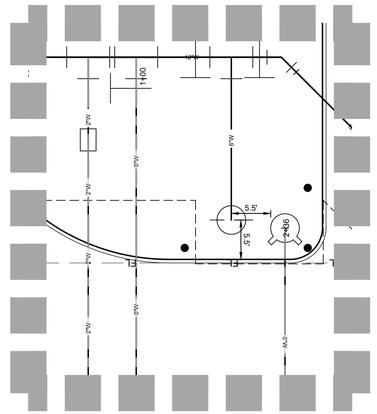

DETAIL C
SCALE 1" = 10'

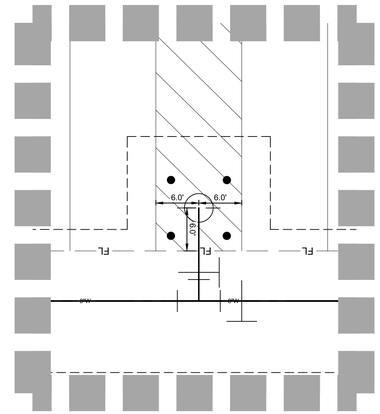

DETAIL D
SCALE 1" = 10'

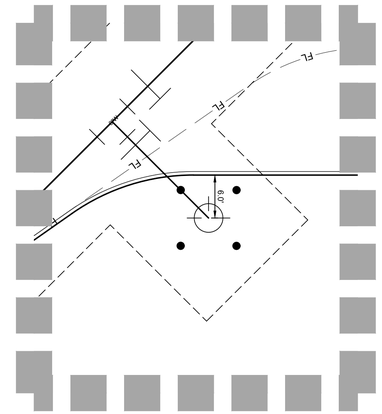

DETAIL E
SCALE 1" = 10'

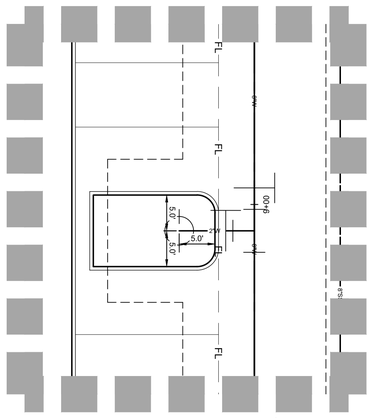

DETAIL F
SCALE 1" = 10'

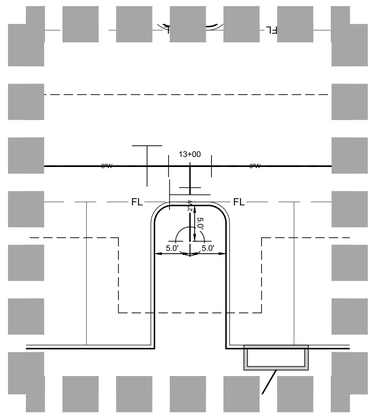

DETAIL G
SCALE 1" = 10'

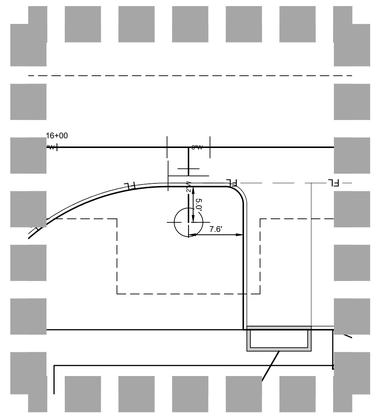

DETAIL H
SCALE 1" = 10'

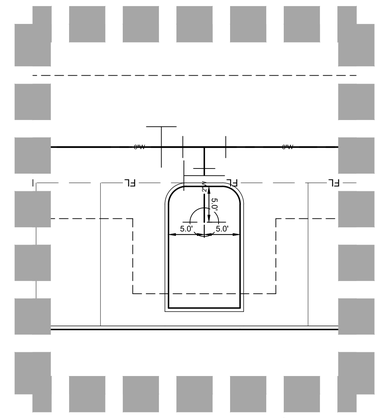

DETAIL I
SCALE 1" = 10'

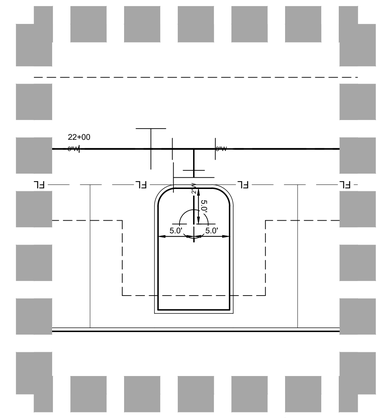

DETAIL J
SCALE 1" = 10'

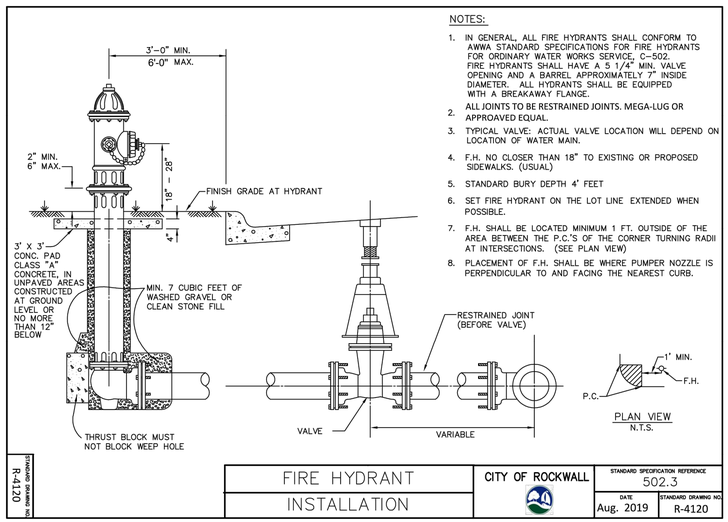

NOTES:

1. IN GENERAL, ALL FIRE HYDRANTS SHALL CONFORM TO AWWA STANDARD SPECIFICATIONS FOR FIRE HYDRANTS FOR ORDINARY WATER WORKS SERVICE, C-502. FIRE HYDRANTS SHALL HAVE A 5 1/4" MIN. VALVE OPENING AND A BARREL APPROXIMATELY 7" INSIDE DIAMETER. ALL HYDRANTS SHALL BE EQUIPPED WITH A BREAKAWAY FLANGE.
2. ALL JOINTS TO BE RESTRAINED JOINTS. MEGA-LUG OR APPROAVED EQUAL.
3. TYPICAL VALVE: ACTUAL VALVE LOCATION WILL DEPEND ON LOCATION OF WATER MAIN.
4. F.H. NO CLOSER THAN 18" TO EXISTING OR PROPOSED SIDEWALKS. (USUAL)
5. STANDARD BURY DEPTH 4' FEET
6. SET FIRE HYDRANT ON THE LOT LINE EXTENDED WHEN POSSIBLE.
7. F.H. SHALL BE LOCATED MINIMUM 1 FT. OUTSIDE OF THE AREA BETWEEN THE P.C.'S OF THE CORNER TURNING RADII AT INTERSECTIONS. (SEE PLAN VIEW)
8. PLACEMENT OF F.H. SHALL BE WHERE PUMPER NOZZLE IS PERPENDICULAR TO AND FACING THE NEAREST CURB.

STANDARD DRAWING NO.	FIRE HYDRANT INSTALLATION	CITY OF ROCKWALL	STANDARD SPECIFICATION REFERENCE 502.3	
R-4120			DATE Aug. 2019	STANDARD DRAWING NO. R-4120

"RECORD DRAWING"
DRAWING HAS BEEN REVISED TO SHOW THOSE CHANGES DURING THE CONSTRUCTION PROCESS REPORTED BY THE CONTRACTOR TO KIMLEY-HORN AND ASSOCIATES, INC. AND CONSIDERED TO BE SIGNIFICANT. THIS DRAWING IS NOT GUARANTEED TO BE "AS BUILT" BUT IS BASED ON THE INFORMATION MADE AVAILABLE.

DATE: 5/11/2023 BY: DYLAN ADAME, P.E.

WARNING: EXISTING UTILITIES SHOWN ARE BASED ON AVAILABLE RECORD DRAWINGS AND ABOVE GROUND FIELD SURVEY DATA, THEREFORE THERE MAY BE UTILITIES PRESENT THAT ARE NOT SHOWN ON THESE CONSTRUCTION PLANS. CONTRACTOR TO FIELD VERIFY PRESENCE AND EXACT LOCATION OF ALL UTILITIES PRIOR TO CONSTRUCTION AND USE CAUTION DURING CONSTRUCTION. NOTIFY ENGINEER AND OWNER OF ANY DISCREPANCIES.

811 Know what's **below.** **Call** before you dig.

No.	REVISIONS	DATE

Kimley»Horn
13455 NOEL ROAD, TWO GALLERIA OFFICE TOWER,
SUITE 700, DALLAS, TX 75240
PHONE: 972-770-1300 FAX: 972-239-3820
WWW.KIMLEY-HORN.COM TX F-928
© 2023 KIMLEY-HORN AND ASSOCIATES, INC.

STATE OF TEXAS · DYLAN A. ADAME · 138132 · LICENSED PROFESSIONAL ENGINEER
05/11/2023

KHA PROJECT 068213100
DATE MAY 2023
SCALE AS SHOWN
DESIGNED BY DSA
DRAWN BY CAL
CHECKED BY DFG

AS-BUILT DRAWINGS
STREAM ROCKWALL
PREPARED FOR
STREAM REALTY ACQUISITION, LLC.
ROCKWALL TEXAS

WATER DETAILS (1 OF 2)

SHEET NUMBER
C-404

CITY FILE NO. SP2023-006

This document, together with the concepts and designs presented herein, as an instrument of service, is intended only for the specific purpose and client for which it was prepared. Reuse of and improper reliance on this document without written authorization and adaptation by Kimley-Horn and Associates, Inc. shall be without liability to Kimley-Horn and Associates, Inc.

IMAGES :
XREFS :
LAST SAVED BY :
PLOTTED BY :
PLOT DATE :
DWG NAME :

DSA
z:\fb...\dsa\y...\Dsa x:\Bim...\Wat...\Mcp\map xSaw xEsmt xWatr
BRUNOR, AARON 5/11/2023 3:17 PM
I:\DFW\Rockwall\138132-Stream Rockwall_Design\CAD\Part\Sheets
C-WATR.dwg

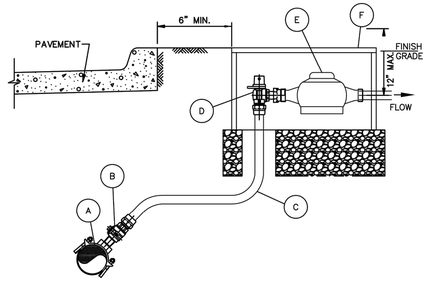

NOTES:

1. SERVICE PIPE SHALL BE 1" OR 2" SEAMLESS 250 PSI BLUE COLORED POLYETHYLENE ASTM D2737, SDR 9, CTS WATER SERVICE PIPE, NSF61 APPROVED.
2. TOP OF METER BOXES SHALL BE 1" ABOVE FINISHED GRADE.
3. METER BOX SHALL HAVE A MINIMUM OF 6" OF GRAVEL BENEATH METER BOX AS ILLUSTRATED.
4. LOCATION OF THE METER BOX SHALL BE LOCATED TO ALLOW 6" CLEARANCE FROM CURB.

MATERIAL LIST:

A. SERVICE SADDLE SHALL BE BRASS WITH DOUBLE BRONZE FLATTENED STRAPS OR STAINLESS STEEL DOUBLE BOLT WIDE STRAPS. NO BANDED OR HINGED STRAPS SHALL BE ALLOWED. SERVICE SADDLES SHALL MEET AWWA/CC TAPPING OUTLET (TAPERED THREADS) REQUIREMENTS. ALL SERVICE SADDLES SHALL BE PER APPROVED WATER MATERIALS LIST.
B. 1" OR 2" CORPORATION STOP PER APPROVED WATER MATERIALS LIST.
C. 1" OR 2" SERVICE PIPE SHALL BE SEAMLESS 250 PSI BLUE COLORED POLYETHYLENE ASTM D2737, SDR9, CTS WATER SERVICE PIPE, NSF61 APPROVED.
D. 1" OR 2" LOCKING ANGLE METER VALVE (STOP) PER APPROVED WATER MATERIALS LIST.
E. WATER METERS CENTERED IN BOX AS ILLUSTRATED.
F. ROUND METER BOX PER APPROVED WATER MATERIALS LIST.

WATER SERVICE INSTALLATION	CITY OF ROCKWALL	
1" OR 2" LINE		DATE: AUG '19 — DRAWING NO.: R-4130

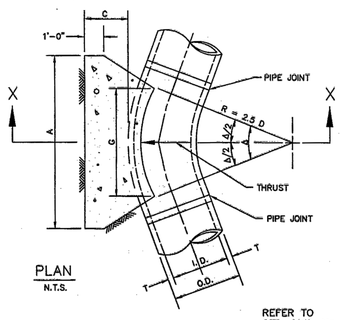

PLAN
N.T.S.

REFER TO STD. DWG. No. 4040 FOR GENERAL NOTES.

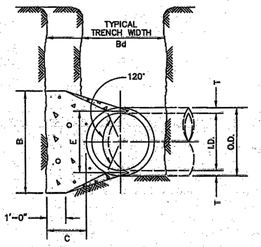

SECTION X–X
N.T.S.

HORIZONTAL THRUST BLOCK	North Central Texas Council of Governments	STANDARD SPECIFICATION REFERENCE: 502.4
AT PIPE BEND		DATE: OCT. '04 — STANDARD DRAWING NO.: 4010A

I.D. (IN.)	T (IN.)	Δ = 11.25° C (FT.)	Δ = 22.50° C (FT.)	E (FT.)
4,6,8	0.4	1.5	1.5	0.9
10,12	0.5	1.5	1.5	1.2
16,18	0.6	1.5	1.5	1.6
20	0.7	1.5	1.5	1.8
24	0.9	1.5	1.5	2.1
30	2.9	1.5	1.9	2.6
36	4.5	1.5	2.3	3.3
42	5.0	1.8	2.6	3.8
48	5.5	2.0	3.0	4.3
54	6.0	2.3	3.4	4.8
60	6.5	2.5	3.8	5.3
66	6.8	2.8	4.1	5.7
72	7.5	3.0	4.5	6.3
78	7.5	3.3	4.9	6.7
84	8.0	3.5	5.3	7.2
90	8.5	3.8	5.6	7.7
96	9.0	4.0	6.0	8.2

I.D. (IN.)	Δ = 11.25° G (FT.)	THRUST (TONS)	EARTH A (FT.)	EARTH B (FT.)	EARTH VOL. (C.Y.)	ROCK A (FT.)	ROCK B (FT.)	ROCK VOL. (C.Y.)	I.D. (IN.)	Δ = 22.50° G (FT.)	THRUST (TONS)	EARTH A (FT.)	EARTH B (FT.)	EARTH VOL. (C.Y.)	ROCK A (FT.)	ROCK B (FT.)	ROCK VOL. (C.Y.)
4,6,8	0.4	1.0	1.0	1.5	0.1	1.0	1.0	0.1	4,6,8	0.8	2.0	1.5	1.5	0.1	1.0	1.0	0.1
10,12	0.6	2.2	1.5	1.5	0.1	1.0	1.5	0.1	10,12	1.1	4.4	2.0	2.5	0.3	1.5	1.5	0.1
16,18	0.8	5.0	2.0	2.5	0.3	1.5	2.0	0.2	16,18	1.6	9.9	3.0	3.5	0.6	2.0	2.5	0.3
20	0.9	6.2	2.0	3.5	0.4	1.5	3.0	0.3	20	1.8	12.3	3.5	3.5	0.7	2.0	3.0	0.4
24	1.1	8.9	3.0	3.5	0.5	1.5	3.0	0.3	24	2.2	17.7	4.0	4.5	1.0	3.0	3.5	0.5
30	1.4	10.4	3.0	3.5	0.6	2.0	3.5	0.4	30	2.7	20.7	5.0	4.5	1.5	3.0	4.0	0.8
36	1.7	15.0	3.5	4.5	0.9	2.0	4.0	0.5	36	3.3	29.8	5.5	5.5	2.3	4.0	4.0	1.3
42	1.9	20.4	4.5	5.0	1.5	2.5	5.0	0.8	42	3.8	40.5	7.0	6.0	3.9	4.5	5.0	2.1
48	2.2	26.6	4.5	6.0	2.0	2.5	6.0	1.1	48	4.4	52.9	8.0	7.0	5.7	4.5	6.0	2.8
54	2.5	33.7	6.0	6.0	3.0	3.0	6.0	1.4	54	4.9	67.0	9.0	8.0	8.0	6.0	6.0	4.1
60	2.7	41.6	6.0	7.0	3.8	3.0	7.0	1.8	60	5.5	82.7	9.5	9.0	10.6	6.0	7.0	5.3
66	3.0	50.3	6.5	8.0	5.1	3.5	8.0	2.7	66	6.0	100.1	10.5	10.0	14.1	6.5	8.0	7.2
72	3.3	59.9	7.5	8.0	6.3	4.0	8.0	3.3	72	6.6	119.1	11.0	11.0	17.6	7.5	8.0	9.1
78	3.6	70.2	8.0	9.0	8.1	4.0	9.0	3.9	78	7.1	139.8	12.0	12.0	22.5	8.0	9.0	11.7
84	3.8	81.5	8.5	10.0	10.3	4.5	10.0	5.3	84	7.6	162.1	13.0	12.5	27.2	8.5	10.0	14.8
90	4.1	93.5	9.5	10.0	12.2	5.0	10.0	6.3	90	8.2	186.1	14.0	13.5	33.7	9.5	10.0	17.7
96	4.4	106.4	10.0	11.0	15.0	5.0	11.0	7.4	96	8.7	211.7	15.0	14.5	41.2	10.0	11.0	21.8

TABLES OF DIMENSIONS AND QUANTITIES

HORIZONTAL THRUST BLOCK	North Central Texas Council of Governments	STANDARD SPECIFICATION REFERENCE: 502.4
AT PIPE BEND		DATE: OCT. '04 — STANDARD DRAWING NO.: 4010B

I.D. (IN.)	Δ = 30° G (FT.)	THRUST (TONS)	EARTH A (FT.)	EARTH B (FT.)	EARTH VOL. (C.Y.)	ROCK A (FT.)	ROCK B (FT.)	ROCK VOL. (C.Y.)	I.D. (IN.)	Δ = 45° G (FT.)	THRUST (TONS)	EARTH A (FT.)	EARTH B (FT.)	EARTH VOL. (C.Y.)	ROCK A (FT.)	ROCK B (FT.)	ROCK VOL. (C.Y.)
4,6,8	1.0	2.6	2.0	1.5	0.2	1.0	1.5	0.1	4,6,8	1.5	3.9	2.0	2.0	0.2	1.5	1.5	0.1
10,12	1.5	5.9	2.5	2.5	0.3	2.0	1.5	0.2	10,12	2.2	8.7	3.5	2.5	0.5	2.0	2.5	0.3
16,18	2.2	13.2	3.5	4.0	0.8	2.5	3.0	0.4	16,18	3.2	19.5	4.5	4.5	1.2	3.0	3.5	0.6
20	2.4	16.3	4.5	4.0	1.0	3.0	3.0	0.5	20	3.6	24.1	5.5	4.5	1.5	3.5	3.5	0.7
24	2.9	23.4	5.0	4.0	1.4	3.5	3.5	0.7	24	4.3	34.6	8.0	4.5	2.3	4.5	4.0	1.1
30	3.6	27.5	6.5	5.0	1.9	3.5	4.0	0.9	30	5.4	40.6	8.5	5.0	3.2	5.5	4.0	1.6
36	4.4	39.5	7.0	6.0	3.4	4.5	4.5	1.6	36	6.5	58.5	10.0	6.0	5.3	6.5	4.5	2.6
42	5.1	53.8	8.0	7.0	5.1	5.5	5.0	2.5	42	7.5	79.6	11.5	7.0	8.1	8.0	5.0	4.2
48	5.8	70.3	9.0	8.0	7.4	6.0	6.0	3.7	48	8.6	104.0	13.0	8.0	11.9	9.0	6.0	6.3
54	6.5	89.0	10.0	9.0	10.3	7.0	6.5	5.3	54	9.7	131.5	15.0	9.0	17.1	10.5	6.5	8.9
60	7.3	110.0	11.0	10.0	13.9	7.5	7.5	7.3	60	10.7	162.4	16.5	10.0	23.1	11.0	7.5	12.0
66	8.0	132.9	12.5	11.0	18.9	8.5	8.0	9.6	66	11.8	196.5	18.0	11.0	30.1	12.0	8.5	16.2
72	8.7	158.2	13.5	12.0	24.0	9.0	9.0	12.3	72	12.9	233.9	19.5	12.0	38.6	14.0	8.5	20.7
78	9.4	185.6	14.5	13.0	30.0	10.0	9.5	15.6	78	13.9	274.5	21.5	13.0	49.8	14.5	9.5	25.9
84	10.1	215.3	15.5	14.0	37.1	10.5	10.5	19.5	84	15.0	318.4	23.0	14.0	61.2	15.5	10.5	32.6
90	10.9	247.1	16.5	15.0	45.0	11.5	11.0	23.9	90	16.1	365.5	24.5	15.0	74.5	17.5	10.5	39.6
96	11.6	281.2	18.0	16.0	55.5	12.5	11.5	28.9	96	17.1	415.6	26.0	16.0	89.5	18.5	11.5	48.5

I.D. (IN.)	Δ = 67.50° G (FT.)	THRUST (TONS)	EARTH A (FT.)	EARTH B (FT.)	EARTH VOL. (C.Y.)	ROCK A (FT.)	ROCK B (FT.)	ROCK VOL. (C.Y.)	I.D. (IN.)	Δ = 90° G (FT.)	THRUST (TONS)	EARTH A (FT.)	EARTH B (FT.)	EARTH VOL. (C.Y.)	ROCK A (FT.)	ROCK B (FT.)	ROCK VOL. (C.Y.)
4,6,8	2.1	5.6	3.0	2.0	0.3	2.0	1.5	0.2	4,6,8	2.7	7.1	5.0	1.5	0.4	2.0	2.0	0.2
10,12	3.1	12.6	5.5	2.5	0.6	3.5	2.0	0.4	10,12	4.0	16.0	6.5	2.5	1.0	3.5	2.5	0.5
16,18	4.7	28.3	7.5	4.0	1.9	5.5	3.0	0.9	16,18	6.0	36.0	9.0	4.0	2.4	4.5	4.0	1.0
20	5.2	34.9	9.0	4.0	2.3	5.5	3.5	1.2	20	8.6	44.4	10.0	4.5	3.1	6.0	4.0	1.5
24	6.2	50.3	11.5	4.5	3.5	6.5	4.0	1.6	24	7.9	64.0	14.5	4.5	5.0	8.0	4.0	2.1
30	7.8	58.9	12.0	5.0	4.8	7.5	4.0	2.2	30	9.9	75.0	15.0	5.0	6.7	10.0	4.0	3.3
36	9.4	84.9	14.5	6.0	8.2	9.5	4.5	3.8	36	11.9	108.0	18.0	6.0	11.4	12.0	4.5	5.3
42	10.9	115.5	17.0	7.0	12.8	11.0	5.5	6.3	42	13.9	147.0	21.0	7.0	17.8	14.0	5.5	8.7
48	12.5	150.9	19.0	8.0	18.4	13.0	6.0	9.2	48	15.9	192.0	24.0	8.0	26.2	16.0	6.0	12.4
54	14.0	191.0	21.5	9.0	26.0	15.0	6.5	12.9	54	17.9	243.0	27.0	9.0	36.9	18.0	7.0	18.1
60	15.6	235.8	24.0	10.0	35.6	16.0	7.5	17.6	60	19.9	299.8	30.0	10.0	50.3	20.0	7.5	24.0
66	17.1	285.3	26.0	11.0	46.0	18.0	8.0	23.0	66	21.8	362.8	33.0	11.0	66.2	22.0	8.5	32.5
72	18.7	339.5	28.5	12.0	57.8	19.0	9.0	28.4	72	23.8	431.8	36.0	12.0	85.6	24.0	9.0	41.0
78	20.2	398.5	31.0	13.0	75.7	21.0	9.5	37.4	78	25.7	506.7	39.0	13.0	108.2	26.0	10.0	53.2
84	21.8	462.1	33.5	14.0	94.7	22.0	10.5	46.5	84	27.7	587.7	42.0	14.0	134.4	28.0	10.5	64.8
90	23.3	530.5	35.5	15.0	114.4	24.5	11.0	58.2	90	29.0	674.6	45.0	15.0	164.9	30.0	11.5	81.2
96	24.9	603.6	38.0	16.0	138.9	25.5	12.0	70.0	96	31.6	767.5	48.0	16.0	199.0	32.0	12.0	95.1

TABLES OF DIMENSIONS AND QUANTITIES

HORIZONTAL THRUST BLOCK	North Central Texas Council of Governments	STANDARD SPECIFICATION REFERENCE: 502.4
AT PIPE BEND		DATE: OCT. '04 — STANDARD DRAWING NO.: 4010C

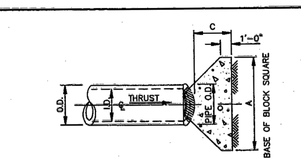

PLAN OF PLUG THRUST BLOCK
N.T.S.

REFER TO STD. DWG. No. 4040 FOR GENERAL NOTES.

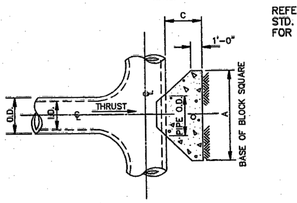

PLAN OF TEE THRUST BLOCK
N.T.S.

I.D. (IN.)	THRUST (TONS)	C (FT.)	EARTH A (FT.)	EARTH VOL. (C.Y.)	ROCK A (FT.)	ROCK VOL. (C.Y.)
4,6,8	5.1	1.5	2.5	0.3	2.0	0.2
10,12	11.3	1.5	3.5	0.6	2.5	0.3
16,18	25.5	2.0	5.5	1.6	4.0	0.9
20	31.5	2.0	6.0	2.0	4.0	0.9
24	45.2	2.5	7.0	3.1	5.0	1.7
30	53.0	3.0	7.5	4.1	5.5	2.2
36	76.3	4.0	9.0	7.3	6.5	4.2
42	104.0	4.5	10.5	11.0	7.5	6.2
48	136.0	5.0	12.0	15.8	8.5	8.7
54	172.0	5.5	13.5	21.4	9.5	11.9
60	212.0	6.0	15.0	28.4	10.5	15.7
66	257.0	6.5	16.5	36.8	11.5	20.5
72	305.0	7.5	17.5	47.2	12.5	27.2
78	358.0	8.0	19.0	58.9	13.5	33.7
84	416.0	8.0	20.5	72.3	14.5	41.2
90	477.0	9.0	22.0	87.7	15.5	49.7
96	543.0	9.5	23.5	104.8	16.5	61.0

HORIZONTAL THRUST BLOCK	North Central Texas Council of Governments	STANDARD SPECIFICATION REFERENCE: 502.4
AT TEES AND PLUGS		DATE: OCT. '04 — STANDARD DRAWING NO.: 4020

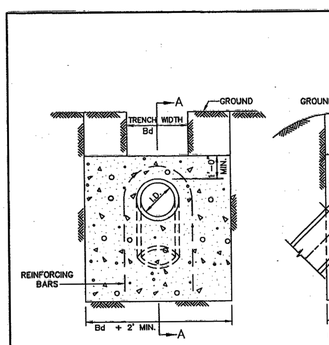

ELEVATION "B–B"
N.T.S.

SECTION "A–A"
N.T.S.

REFER TO STD. DWG. No. 4040 FOR GENERAL NOTES.

Δ	11.25° I.D. (IN.)	11.25° THRUST (TONS)	11.25° VOL. (C.Y.)	22.50° THRUST (TONS)	22.50° VOL. (C.Y.)	30° THRUST (TONS)	30° VOL. (C.Y.)	45° THRUST (TONS)	45° VOL. (C.Y.)	67.50° THRUST (TONS)	67.50° VOL. (C.Y.)	90° THRUST (TONS)	90° VOL. (C.Y.)	Δ I.D. (IN.)
	4,6,8	1.0	0.5	2.0	1.0	2.5	1.3	3.6	1.8	4.6	2.3	5.0	2.5	4,6,8
	10,12	2.2	1.1	4.3	2.2	5.7	2.8	8.0	4.0	10.5	5.2	11.3	5.7	10,12
	16,18	5.0	2.5	9.7	4.9	12.7	6.4	18.0	9.0	23.5	11.8	25.5	12.7	16,18
	20	6.1	3.1	12.0	6.0	15.7	7.9	22.2	11.1	29.2	14.5	31.4	15.7	20
	24	8.2	4.4	17.3	8.7	22.6	11.3	32.0	16.0	41.8	20.9	45.2	22.6	24
	30	10.5	5.2	20.3	10.1	26.5	13.3	37.5	18.8	49.0	24.5	53.1	26.5	30
	36	14.9	7.5	29.2	14.6	38.2	19.1	54.0	27.0	70.5	35.3	76.4	38.2	36
	42	20.3	10.1	39.8	19.9	52.0	26.0	73.5	36.7	96.0	48.0	104.0	52.0	42
	48	26.5	13.2	51.9	26.0	67.9	33.9	96.0	48.0	126.0	62.7	136.0	67.9	48
	54	33.5	16.8	65.7	32.9	85.9	42.9	122.0	60.7	159.0	79.4	172.0	85.9	54
	60	41.4	20.7	81.2	40.6	106.0	53.0	150.0	75.0	196.0	98.0	212.0	106.0	60
	66	50.1	25.0	98.2	49.1	128.0	64.2	182.0	90.7	237.0	119.0	257.0	128.0	66
	72	59.6	29.8	117.0	58.4	153.0	76.3	216.0	108.0	282.0	141.0	305.0	153.0	72
	78	69.9	35.0	137.0	68.6	179.0	90.0	254.0	127.0	331.0	166.0	358.0	179.0	78
	84	81.1	40.5	159.0	79.5	208.0	104.0	294.0	147.0	384.0	192.0	416.0	208.0	84
	90	93.1	46.5	183.0	91.3	239.0	119.0	337.0	169.0	441.0	221.0	477.0	239.0	90
	96	106.0	53.0	208.0	104.0	272.0	136.0	384.0	192.0	502.0	251.0	543.0	272.0	96

VERTICAL THRUST BLOCK	North Central Texas Council of Governments	STANDARD SPECIFICATION REFERENCE: 502.4
AT PIPE BEND		DATE: OCT. '04 — STANDARD DRAWING NO.: 4030

GENERAL NOTES FOR ALL THRUST BLOCKS:

1. CONCRETE FOR BLOCKING SHALL BE CLASS "B".
2. ALL CALCULATIONS ARE BASED ON INTERNAL PRESSURE OF 200 PSI FOR DUCTILE IRON, P.V.C., AND 150 PSI FOR CONCRETE PIPE.
3. VOLUMES OF THRUST BLOCKS ARE NET VOLUMES OF CONCRETE TO BE FURNISHED. THE CORRESPONDING WEIGHT OF THE CONCRETE (CLASS "B") IS EQUAL TO OR GREATER THAN THE VERTICAL COMPONENT OF THE THRUST ON THE VERTICAL BEND.
4. WALL THICKNESS (T) ASSUMED HERE FOR ESTIMATING PURPOSES ONLY.
5. POUR CONCRETE FOR BLOCK AGAINST UNDISTURBED EARTH.
6. DIMENSIONS MAY BE VARIED AS REQUIRED BY FIELD CONDITIONS WHERE AND AS DIRECTED BY THE ENGINEER. THE VOLUME OF CONCRETE BLOCKING SHALL NOT BE LESS THAN SHOWN HERE.
7. THE SOIL BEARING PRESSURES ARE BASED ON 1000 LBS./S.F. IN SOIL AND 2000 LBS./S.F. IN ROCK.
8. USE POLYETHYLENE WRAP OR EQUAL BETWEEN CONCRETE AND BEND, TEE, OR PLUG TO PREVENT THE CONCRETE FROM STICKING TO IT.
9. CONCRETE SHALL NOT EXTEND BEYOND JOINTS.

THRUST BLOCK	North Central Texas Council of Governments	STANDARD SPECIFICATION REFERENCE: 502.4
GENERAL NOTES		DATE: OCT. '04 — STANDARD DRAWING NO.: 4040

"RECORD DRAWING"
DRAWING HAS BEEN REVISED TO SHOW THOSE CHANGES DURING THE CONSTRUCTION PROCESS REPORTED BY THE CONTRACTOR TO KIMLEY-HORN AND ASSOCIATES, INC. AND CONSIDERED TO BE SIGNIFICANT. THIS DRAWING IS NOT GUARANTEED TO BE "AS BUILT" BUT IS BASED ON THE INFORMATION MADE AVAILABLE.

DATE: 5/11/2023 BY: DYLAN ADAME, P.E.

WARNING: EXISTING UTILITIES SHOWN ARE BASED ON AVAILABLE RECORD DRAWINGS AND ABOVE GROUND FIELD SURVEY DATA, THEREFORE THERE MAY BE UTILITIES PRESENT THAT ARE NOT SHOWN ON THESE CONSTRUCTION PLANS. CONTRACTOR TO FIELD VERIFY PRESENCE AND EXACT LOCATION OF ALL UTILITIES PRIOR TO CONSTRUCTION AND USE CAUTION DURING CONSTRUCTION. NOTIFY ENGINEER AND OWNER OF ANY DISCREPANCIES.

811 Know what's **below.** **Call** before you dig.

No.	REVISIONS	DATE

Kimley»Horn
13455 NOEL ROAD, TWO GALLERIA OFFICE TOWER, SUITE 700, DALLAS, TX 75240
PHONE: 972-770-1300 FAX: 972-239-3820
WWW.KIMLEY-HORN.COM TX F-928
© 2023 KIMLEY-HORN AND ASSOCIATES, INC.

STATE OF TEXAS — DYLAN T. ADAME — 138132 — REGISTERED PROFESSIONAL ENGINEER — 05/11/2023

KHA PROJECT 068213100	DATE MAY 2023	SCALE AS SHOWN	DESIGNED BY DSA	DRAWN BY CAL	CHECKED BY DFG

AS-BUILT DRAWINGS
STREAM ROCKWALL
PREPARED FOR
STREAM REALTY ACQUISITION, LLC.
ROCKWALL TEXAS

WATER DETAILS (2 OF 2)

SHEET NUMBER C-405

CITY FILE NO. SP2023-006

This document, together with the concepts and designs presented herein, as an instrument of service, is intended only for the specific purpose and client for which it was prepared. Reuse of and improper reliance on this document without written authorization and adaptation by Kimley-Horn and Associates, Inc. shall be without liability to Kimley-Horn and Associates, Inc.

IMAGES: XREFS: LAST SAVED: PLOTTED BY: LAST PLOTTED: DWG NAME:
DSA
$:\th...\dhdy...\dhd... \dhm... \dhbr... \dhdymap... \dhswr... \dhsrt... \dhbr...
BRURON, AARON (X11003.3.18.PM)
5/11/2023 10:51:18 AM Steven Rockwell
C:\WATER.dwg

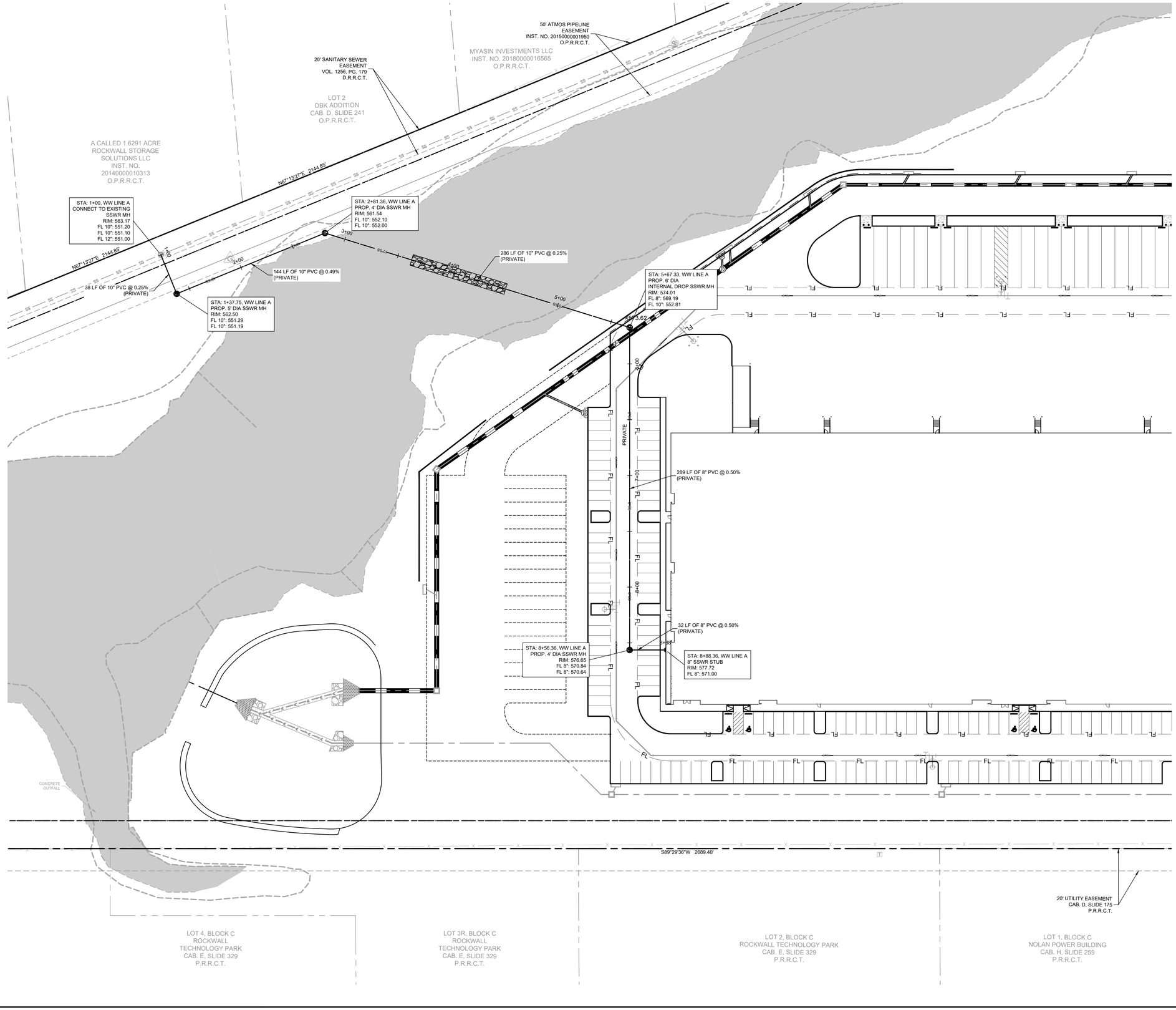

NORTH

GRAPHIC SCALE IN FEET
0 20 40 80

KEY MAP (NTS)

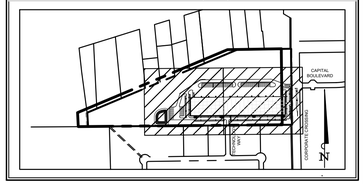

LEGEND

PROPERTY LINE	
PROPOSED FIRE LANE	FL FL
BUILDING SETBACK	
EXISTING EASEMENT	
PROPOSED EASEMENT	
PROPOSED WATER LINE	W W
PROPOSED WASTEWATER LINE	WW WW
EXISTING FENCE LINE	
EXISTING WATER LINE	W W
EXISTING WASTEWATER LINE	WW WW
EXISTING STORM DRAIN LINE	
EXISTING OVERHEAD ELECTRIC LINE	OHE OHE
EXISTING UNDERGROUND ELECTRIC LINE	UGE UGE
100 YEAR FLOOD PLANE	

NOTES

1. ALL CONSTRUCTION SHALL BE IN ACCORDANCE WITH THESE PLANS, CITY OF ROCKWALL STANDARD SPECIFICATIONS AND COMMONLY ACCEPTED CONSTRUCTION STANDARDS.
2. SANITARY SEWER MAINS SHALL BE ASTM D 3034 (SDR-35).
3. ALL SANITARY SEWER EMBEDMENT SHALL FOLLOW THE CITY OF GRAND PRAIRIE STANDARD WASTEWATER EMBEDMENT DETAIL FOR PIPES 12" DIAMETER AND SMALLER.
4. THE CONTRACTOR SHALL FIELD VERIFY THE HORIZONTAL AND VERTICAL LOCATIONS OF ALL EXISTING UTILITIES PRIOR TO START OF CONSTRUCTION AND SHALL NOTIFY THE ENGINEER OF ANY CONFLICTS DISCOVERED. CONTRACTOR IS RESPONSIBLE FOR PROTECTING EXISTING UTILITIES (SHOWN OR NOT SHOWN) WITHIN SCOPE OF CONSTRUCTION. IF ANY EXISTING UTILITIES ARE DAMAGED, THE CONTRACTOR SHALL REPLACE THEM AT HIS OWN EXPENSE.
5. THE CONTRACTOR SHALL VERIFY AND COORDINATE ALL DIMENSIONS SHOWN, INCLUDING THE HORIZONTAL AND VERTICAL LOCATION OF ALL UTILITIES CROSSINGS.
6. FOR ADJUSTMENT OF ROCKWALL WATER UTILITIES APPURTENANCES OR TO VERIFY LOCATIONS OF EXISTING WATER AND SANITARY SEWER MAINS IN AREA, CALL THE CITY OF ROCKWALL AT LEAST (3) THREE WORKING DAYS PRIOR TO CONSTRUCTION.

"RECORD DRAWING"
DRAWING HAS BEEN REVISED TO SHOW THOSE CHANGES DURING THE CONSTRUCTION PROCESS REPORTED BY THE CONTRACTOR TO KIMLEY-HORN AND ASSOCIATES, INC. AND CONSIDERED TO BE SIGNIFICANT. THIS DRAWING IS NOT GUARANTEED TO BE "AS BUILT" BUT IS BASED ON THE INFORMATION MADE AVAILABLE.

DATE: 5/11/2023 BY: DYLAN ADAME, P.E.

WARNING: EXISTING UTILITIES SHOWN ARE BASED ON AVAILABLE RECORD DRAWINGS AND ABOVE GROUND FIELD SURVEY DATA. THEREFORE THERE MAY BE UTILITIES PRESENT THAT ARE NOT SHOWN ON THESE CONSTRUCTION PLANS. CONTRACTOR TO FIELD VERIFY PRESENCE AND EXACT LOCATION OF ALL UTILITIES PRIOR TO CONSTRUCTION AND USE CAUTION DURING CONSTRUCTION. NOTIFY ENGINEER AND OWNER OF ANY DISCREPANCIES.

811 Know what's **below.** **Call** before you dig.

No.	REVISIONS	DATE

Kimley»Horn
13455 NOEL ROAD, TWO GALLERIA OFFICE TOWER,
SUITE 700, DALLAS, TX 75240
PHONE: 972-770-1300 FAX: 972-239-3820
WWW.KIMLEY-HORN.COM TX F-928
© 2023 KIMLEY-HORN AND ASSOCIATES, INC.

REGISTERED PROFESSIONAL ENGINEER DYLAN J. ADAME 138132 STATE OF TEXAS — 05/11/2023

KHA PROJECT	068213100
DATE	MAY 2023
SCALE	AS SHOWN
DESIGNED BY	DSA
DRAWN BY	CAL
CHECKED BY	DFG

AS-BUILT DRAWINGS
STREAM ROCKWALL
PREPARED FOR
STREAM REALTY ACQUISITION, LLC.
ROCKWALL TEXAS

SANITARY SEWER PLAN

SHEET NUMBER
C-501

CITY FILE NO. SP2023-006

The document, together with the concepts and designs presented herein, as an instrument of services, is intended only for the specific purpose and client for which it was prepared. Reuse of and improper reliance on this document without written authorization and adaptation by Kimley-Horn and Associates, Inc. shall be without liability to Kimley-Horn and Associates, Inc.

IMAGES
XREFS
ATTACHED
PLOTTED BY
PLOT DATE
DWG NAME

DSA
dBnd_23-Site xSite xDrn xSwr xKmap xWatr cPlotSwr xTtb
05/11/2023 1:18 PM
SHARON, AARON
C:\Users\aaron.sharon\Kimley-Horn\Rockwall_Design\CAD\Plan\Sheets\C-SSWR.dwg

This document, together with the concepts and designs presented herein, as an instrument of service, is intended only for the specific purpose and client for which it was prepared. Reuse of and improper reliance on this document without written authorization and adaptation by Kimley-Horn and Associates, Inc. shall be without liability to Kimley-Horn and Associates, Inc.

IMAGES
XREFS
LAST SAVED
PLOTTED BY
PLOT DATE
DWG NAME

DSA
dDwg - xSite - xBldm - xSewr - xKeymap - xWatr - qPlotSewr - cTib
5/11/2023 1:18 PM
SHARON, AARON
C:\Users\aaron.sharon\Stream Realty Rockwall, Design\CAD\PlanSheets
C-SSWR.dwg

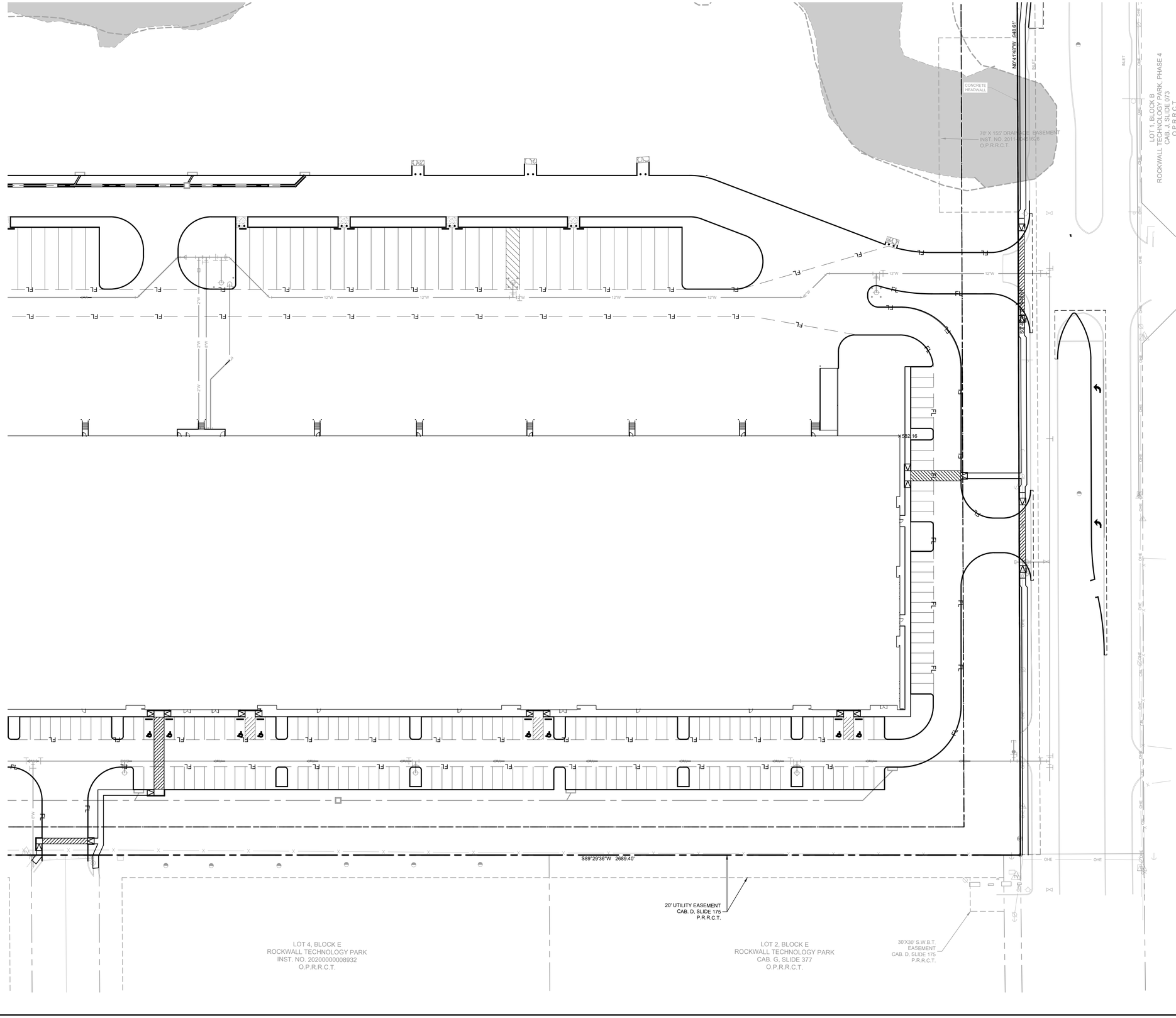

NORTH

GRAPHIC SCALE IN FEET
0 20 40 80

KEY MAP (NTS)

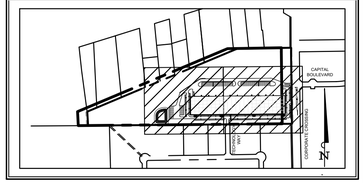

LEGEND	
PROPERTY LINE	
PROPOSED FIRE LANE	FL FL
BUILDING SETBACK	
EXISTING EASEMENT	
PROPOSED EASEMENT	
PROPOSED WATER LINE	W W
PROPOSED WASTEWATER LINE	WW WW
EXISTING FENCE LINE	X X
EXISTING WATER LINE	W W
EXISTING WASTEWATER LINE	WW WW
EXISTING STORM DRAIN LINE	
EXISTING OVERHEAD ELECTRIC LINE	OHE OHE
EXISTING UNDERGROUND ELECTRIC LINE	UGE UGE
100 YEAR FLOOD PLANE	

NOTES

1. ALL CONSTRUCTION SHALL BE IN ACCORDANCE WITH THESE PLANS, CITY OF ROCKWALL STANDARD SPECIFICATIONS AND COMMONLY ACCEPTED CONSTRUCTION STANDARDS.
2. SANITARY SEWER MAINS SHALL BE ASTM D 3034 (SDR-35).
3. ALL SANITARY SEWER EMBEDMENT SHALL FOLLOW THE CITY OF GRAND PRAIRIE STANDARD WASTEWATER EMBEDMENT DETAIL FOR PIPES 12" DIAMETER AND SMALLER.
4. THE CONTRACTOR SHALL FIELD VERIFY THE HORIZONTAL AND VERTICAL LOCATIONS OF ALL EXISTING UTILITIES PRIOR TO START OF CONSTRUCTION AND SHALL NOTIFY THE ENGINEER OF ANY CONFLICTS DISCOVERED. CONTRACTOR IS RESPONSIBLE FOR PROTECTING EXISTING UTILITIES (SHOWN OR NOT SHOWN) WITHIN SCOPE OF CONSTRUCTION. IF ANY EXISTING UTILITIES ARE DAMAGED, THE CONTRACTOR SHALL REPLACE THEM AT HIS OWN EXPENSE.
5. THE CONTRACTOR SHALL VERIFY AND COORDINATE ALL DIMENSIONS SHOWN, INCLUDING THE HORIZONTAL AND VERTICAL LOCATION OF ALL UTILITIES CROSSINGS.
6. FOR ADJUSTMENT OF ROCKWALL WATER UTILITIES APPURTENANCES OR TO VERIFY LOCATIONS OF EXISTING WATER AND SANITARY SEWER MAINS IN AREA, CALL THE CITY OF ROCKWALL AT LEAST (3) THREE WORKING DAYS PRIOR TO CONSTRUCTION.

"RECORD DRAWING"
DRAWING HAS BEEN REVISED TO SHOW THOSE CHANGES DURING THE CONSTRUCTION PROCESS REPORTED BY THE CONTRACTOR TO KIMLEY-HORN AND ASSOCIATES, INC. AND CONSIDERED TO BE SIGNIFICANT. THIS DRAWING IS NOT GUARANTEED TO BE "AS BUILT" BUT IS BASED ON THE INFORMATION MADE AVAILABLE.

DATE: 5/11/2023 BY: DYLAN ADAME, P.E.

WARNING: EXISTING UTILITIES SHOWN ARE BASED ON AVAILABLE RECORD DRAWINGS AND ABOVE GROUND FIELD SURVEY DATA, THEREFORE THERE MAY BE UTILITIES PRESENT THAT ARE NOT SHOWN ON THESE CONSTRUCTION PLANS. CONTRACTOR TO FIELD VERIFY PRESENCE AND EXACT LOCATION OF ALL UTILITIES PRIOR TO CONSTRUCTION AND USE CAUTION DURING CONSTRUCTION. NOTIFY ENGINEER AND OWNER OF ANY DISCREPANCIES.

811 Know what's **below.** **Call** before you dig.

No.	REVISIONS	DATE

Kimley»Horn
13455 NOEL ROAD, TWO GALLERIA OFFICE TOWER,
SUITE 700, DALLAS, TX 75240
PHONE: 972-770-1300 FAX: 972-239-3820
WWW.KIMLEY-HORN.COM TX F-928
© 2023 KIMLEY-HORN AND ASSOCIATES, INC.

STATE OF TEXAS · DYLAN A. ADAME · 138132 · REGISTERED PROFESSIONAL ENGINEER
05/11/2023

KHA PROJECT	068213100
DATE	MAY 2023
SCALE	AS SHOWN
DESIGNED BY	DSA
DRAWN BY	CAL
CHECKED BY	DFG

AS-BUILT DRAWINGS
STREAM ROCKWALL
PREPARED FOR
STREAM REALTY ACQUISITION, LLC.
ROCKWALL TEXAS

SANITARY SEWER PLAN

SHEET NUMBER
C-502

CITY FILE NO. SP2023-006

HORIZONTAL SCALE: 1"=40'
VERTICAL SCALE: 1"=4'

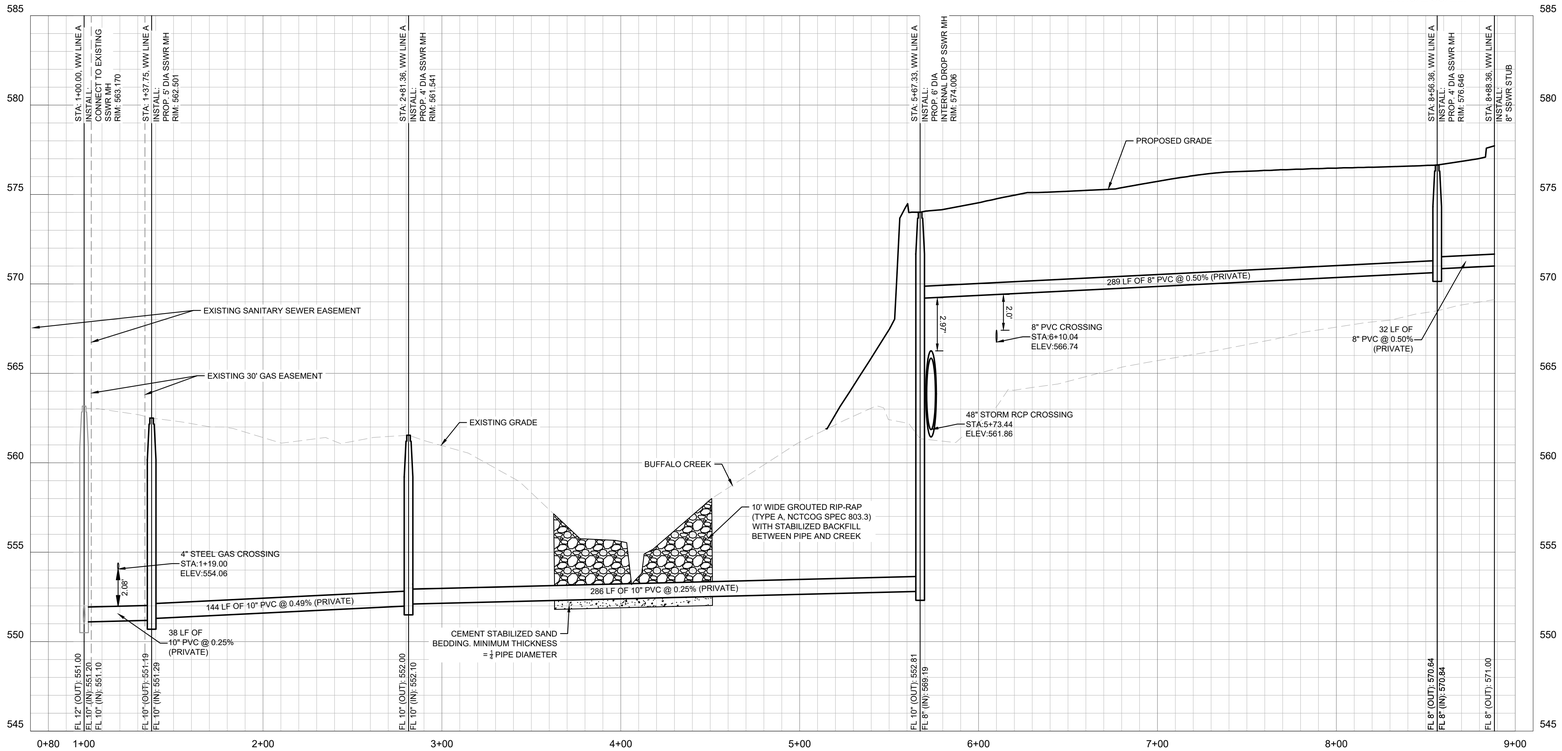

PRIVATE WW LINE A
STA. 1+00 TO STA. 9+00

NOTES
1. ALL CONSTRUCTION SHALL BE IN ACCORDANCE WITH THESE PLANS, CITY OF ROCKWALL STANDARD SPECIFICATIONS AND COMMONLY ACCEPTED CONSTRUCTION STANDARDS.
2. SANITARY SEWER MAINS SHALL BE ASTM D 3034 (SDR-35).
3. ALL SANITARY SEWER EMBEDMENT SHALL FOLLOW THE CITY OF ROCKWALL STANDARD WASTEWATER EMBEDMENT DETAIL FOR PIPES 12" DIAMETER AND SMALLER.
4. THE CONTRACTOR SHALL FIELD VERIFY THE HORIZONTAL AND VERTICAL LOCATIONS OF ALL EXISTING UTILITIES PRIOR TO START OF CONSTRUCTION AND SHALL NOTIFY THE ENGINEER OF ANY CONFLICTS DISCOVERED. CONTRACTOR IS RESPONSIBLE FOR PROTECTING EXISTING UTILITIES (SHOWN OR NOT SHOWN) WITHIN SCOPE OF CONSTRUCTION. IF ANY EXISTING UTILITIES ARE DAMAGED, THE CONTRACTOR SHALL REPLACE THEM AT HIS OWN EXPENSE.
5. THE CONTRACTOR SHALL VERIFY AND COORDINATE ALL DIMENSIONS SHOWN, INCLUDING THE HORIZONTAL AND VERTICAL LOCATION OF ALL UTILITIES CROSSINGS.
6. FOR ADJUSTMENT OF ROCKWALL WATER UTILITIES APPURTENANCES OR TO VERIFY LOCATIONS OF EXISTING WATER AND SANITARY SEWER MAINS IN AREA, CALL THE CITY OF ROCKWALL AT LEAST (3) THREE WORKING DAYS PRIOR TO CONSTRUCTION.
7. LOCATION OF THE SAMPLE PORT SHALL COMPLY WITH THE CITY STANDARD DETAIL.

"RECORD DRAWING"
DRAWING HAS BEEN REVISED TO SHOW THOSE CHANGES DURING THE CONSTRUCTION PROCESS REPORTED BY THE CONTRACTOR TO KIMLEY-HORN AND ASSOCIATES, INC. AND CONSIDERED TO BE SIGNIFICANT. THIS DRAWING IS NOT GUARANTEED TO BE "AS BUILT" BUT IS BASED ON THE INFORMATION MADE AVAILABLE.

DATE: 5/11/2023 BY: DYLAN ADAME, P.E.

WARNING: EXISTING UTILITIES SHOWN ARE BASED ON AVAILABLE RECORD DRAWINGS AND ABOVE GROUND FIELD SURVEY DATA, THEREFORE THERE MAY BE UTILITIES PRESENT THAT ARE NOT SHOWN ON THESE CONSTRUCTION PLANS. CONTRACTOR TO FIELD VERIFY PRESENCE AND EXACT LOCATION OF ALL UTILITIES PRIOR TO CONSTRUCTION AND USE CAUTION DURING CONSTRUCTION. NOTIFY ENGINEER AND OWNER OF ANY DISCREPANCIES.

811 Know what's **below.** **Call** before you dig.

No.	REVISIONS	DATE

Kimley»Horn
13455 NOEL ROAD, TWO GALLERIA OFFICE TOWER,
SUITE 700, DALLAS, TX 75240
PHONE: 972-770-1300 FAX: 972-239-3820
WWW.KIMLEY-HORN.COM TX F-928

© 2023 KIMLEY-HORN AND ASSOCIATES, INC.

DYLAN A. ADAME
138132
LICENSED PROFESSIONAL ENGINEER
STATE OF TEXAS
05/11/2023

KHA PROJECT	068213100
DATE	MAY 2023
SCALE	AS SHOWN
DESIGNED BY	DSA
DRAWN BY	CAL
CHECKED BY	DFG

AS-BUILT DRAWINGS
STREAM ROCKWALL
PREPARED FOR
STREAM REALTY ACQUISITION, LLC.
ROCKWALL TEXAS

SANITARY SEWER PROFILE

SHEET NUMBER
C-503

CITY FILE NO. SP2023-006

This document, together with the concepts and designs presented herein, as an instrument of service, is intended only for the specific purpose and client for which it was prepared. Reuse of and improper reliance on this document without written authorization and adaptation by Kimley-Horn and Associates, Inc. shall be without liability to Kimley-Horn and Associates, Inc.

IMAGES:
XREFS:
LAST SAVED BY: DSA
PLOTTED BY: SHAUN, AARON
PLOT DATE: 5/11/2023 3:18 PM
DWG NAME: C:\Users\shaun.aaron\Kimley-Horn and Associates, Inc\Documents - Stream Rockwall_Design\CAD\PlanSheets\C-503(P).dwg

This document, together with the concepts and designs presented herein, as an instrument of service, is intended only for the specific purpose and client for which it was prepared. Reuse of and improper reliance on this document without written authorization and adaptation by Kimley-Horn and Associates, Inc. shall be without liability to Kimley-Horn and Associates, Inc.

IMAGES:
XREFS:
LAST SAVED: 5/11/2023 3:19 PM
PLOTTED BY: BAUROK, AARON
PLOTTED ON: 5/11/2023 3:19 PM
DWG NAME: C:\Users\baurok.aaron\Kimley-Horn and Associates, Inc\Rockwall_Design\CAD\Plan\Sheets\C-EROS.dwg
DSA
STb
xRefs
xSht
xStrn
xKrymap

MATCHLINE, SEE SHEET C-602

100 YEAR FEMA EFFECTIVE FLOODPLAIN LINE (ZONE A)

100 YEAR PRE-PROJECT FLOODPLAIN LINE

PROPOSED BUILDNG 301,120 SF

N0°41'48"W 948.61'

CONCRETE HEADWALL

70' X 155' DRAINAGE EASEMENT INST. NO. 20110405016 O.P.R.R.C.T.

LOT 1, BLOCK B ROCKWALL TECHNOLOGY PARK, PHASE 4 CAB. G, SLIDE 073 O.P.R.R.C.T.

CAPITAL BOULEVARD

CORPORATE CROSSING (R.O.W. WIDTH VARIES)

F.M. 549 (CORPORATE CROSSING) (R.O.W. WIDTH VARIES)

S89°29'36"W 2689.40'

20' UTILITY EASEMENT CAB. D, SLIDE 175 P.R.R.C.T.

LOT 4, BLOCK E ROCKWALL TECHNOLOGY PARK INST. NO. 20200000008932 O.P.R.R.C.T.

LOT 2, BLOCK E ROCKWALL TECHNOLOGY PARK CAB. G, SLIDE 377 O.P.R.R.C.T.

30'X30' S.W.B.T. EASEMENT CAB. D, SLIDE 175 P.R.R.C.T.

NORTH

GRAPHIC SCALE IN FEET
0 20 40 80

KEY MAP (NTS)

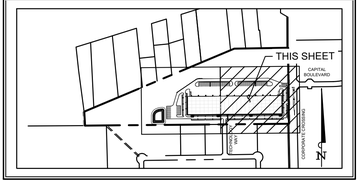

LEGEND		
PROPOSED CONTOUR		560
EXISTING CONTOUR		560
PROPERTY LINE		
SILT FENCE	SF	X
STONE OVERFLOW*	SO	
INLET PROTECTION	IP	
CONSTRUCTION ENTRANCE	CE	
FLOW DIRECTION		

*PER 2018 ISWM TECHNICAL MANUAL, CONSTRUCTION CONTROL DETAILS

NOTES

1. CONTRACTOR IS SOLELY RESPONSIBLE FOR SELECTION, IMPLEMENTATION, MAINTENANCE, AND EFFECTIVENESS OF ALL SWPPP CONTROLS - CONTROLS SHOWN ON THIS SITE MAP ARE SUGGESTED CONTROLS ONLY.
2. CONTRACTOR SHALL RECORD INSTALLATION, MAINTENANCE OR MODIFICATION, AND REMOVAL DATES FOR EACH BMP EMPLOYED (WHETHER CALLED OUT ON ORIGINAL SWPPP OR NOT) DIRECTLY ON THE SITE MAP.
3. DRAINAGE PATTERNS ARE SHOWN ON THIS PLAN BY PROPOSED AND EXISTING CONTOURS, FLOW ARROWS, AND SLOPES.
4. TEMPORARY AND PERMANENT STABILIZATION PRACTICES AND BMP'S SHALL BE INSTALLED AT THE EARLIEST POSSIBLE TIME DURING THE CONSTRUCTION SEQUENCE. AS AN EXAMPLE, PERIMETER SILT FENCE SHALL BE INSTALLED BEFORE COMMENCEMENT OF ANY GRADING ACTIVITIES. OTHER BMP'S SHALL BE INSTALLED AS SOON AS PRACTICABLE AND SHALL BE MAINTAINED UNTIL FINAL SITE STABILIZATION IS ATTAINED. CONTRACTOR SHALL ALSO REFERENCE CIVIL AND LANDSCAPE PLANS SINCE PERMANENT STABILIZATION IS PROVIDED BY LANDSCAPING, THE BUILDING(S), AND SITE PAVING.
5. BMP'S HAVE BEEN LOCATED AS INDICATED ON THIS PLAN IN ACCORDANCE WITH GENERALLY ACCEPTED ENGINEERING PRACTICES IN ORDER TO MINIMIZE SEDIMENT TRANSFER. FOR EXAMPLE: SILT FENCES LOCATED AT TOE OF SLOPE AND INLET PROTECTION FOR INLETS RECEIVING SEDIMENT FROM SITE RUN-OFF.
6. SANITARY SEWER EFFLUENT IS DISPOSED OF VIA AN ONSITE SEWER SYSTEM CONNECTED TO A MUNICIPAL SEWER SYSTEM.
7. IN AREAS WITH 4:1 SLOPES, CONTRACTOR TO INSTALL SOIL RETENTION BLANKET IF NECESSARY.
8. ALL SAWCUT WATER SHALL BE VACUUMED AND DISPOSED PROPERLY (I.E. CONCRETE WASHOUT PIT).
9. ALL EROSION CONTROL DEVICES SHALL BE CONSTRUCTED AND MAINTAINED IN COMPLIANCE WITH CITY STANDARD EROSION CONTROL CONSTRUCTION DETAILS. SHEET 1 AND 2 ARE ATTACHED.
10. CONTRACTOR SHALL POLICE SITE REGULARLY AND KEEP SITE FREE OF TRASH AND DEBRIS.

TOTAL SITE ACREAGE: 42.237 ACRES
TOTAL DISTURBED ACREAGE = XX ACRES

"RECORD DRAWING"
DRAWING HAS BEEN REVISED TO SHOW THOSE CHANGES DURING THE CONSTRUCTION PROCESS REPORTED BY THE CONTRACTOR TO KIMLEY-HORN AND ASSOCIATES, INC. AND CONSIDERED TO BE SIGNIFICANT. THIS DRAWING IS NOT GUARANTEED TO BE "AS BUILT" BUT IS BASED ON THE INFORMATION MADE AVAILABLE.

DATE: 5/11/2023 BY: DYLAN ADAME, P.E.

No.	REVISIONS	DATE

Kimley»Horn
13455 NOEL ROAD, TWO GALLERIA OFFICE TOWER,
SUITE 700, DALLAS, TX 75240
PHONE: 972-770-1300 FAX: 972-239-3820
WWW.KIMLEY-HORN.COM TX F-928

© 2023 KIMLEY-HORN AND ASSOCIATES, INC.

STATE OF TEXAS — DYLAN A. ADAME — 138132 — REGISTERED PROFESSIONAL ENGINEER — 05/11/2023

KHA PROJECT 068213100
DATE MAY 2023
SCALE AS SHOWN
DESIGNED BY DSA
DRAWN BY CAL
CHECKED BY DFG

AS-BUILT DRAWINGS
STREAM ROCKWALL
PREPARED FOR
STREAM REALTY ACQUISITION, LLC.
ROCKWALL TEXAS

EROSION CONTROL PLAN (1 OF 2)

SHEET NUMBER
C-601

CITY FILE NO. SP2023-006

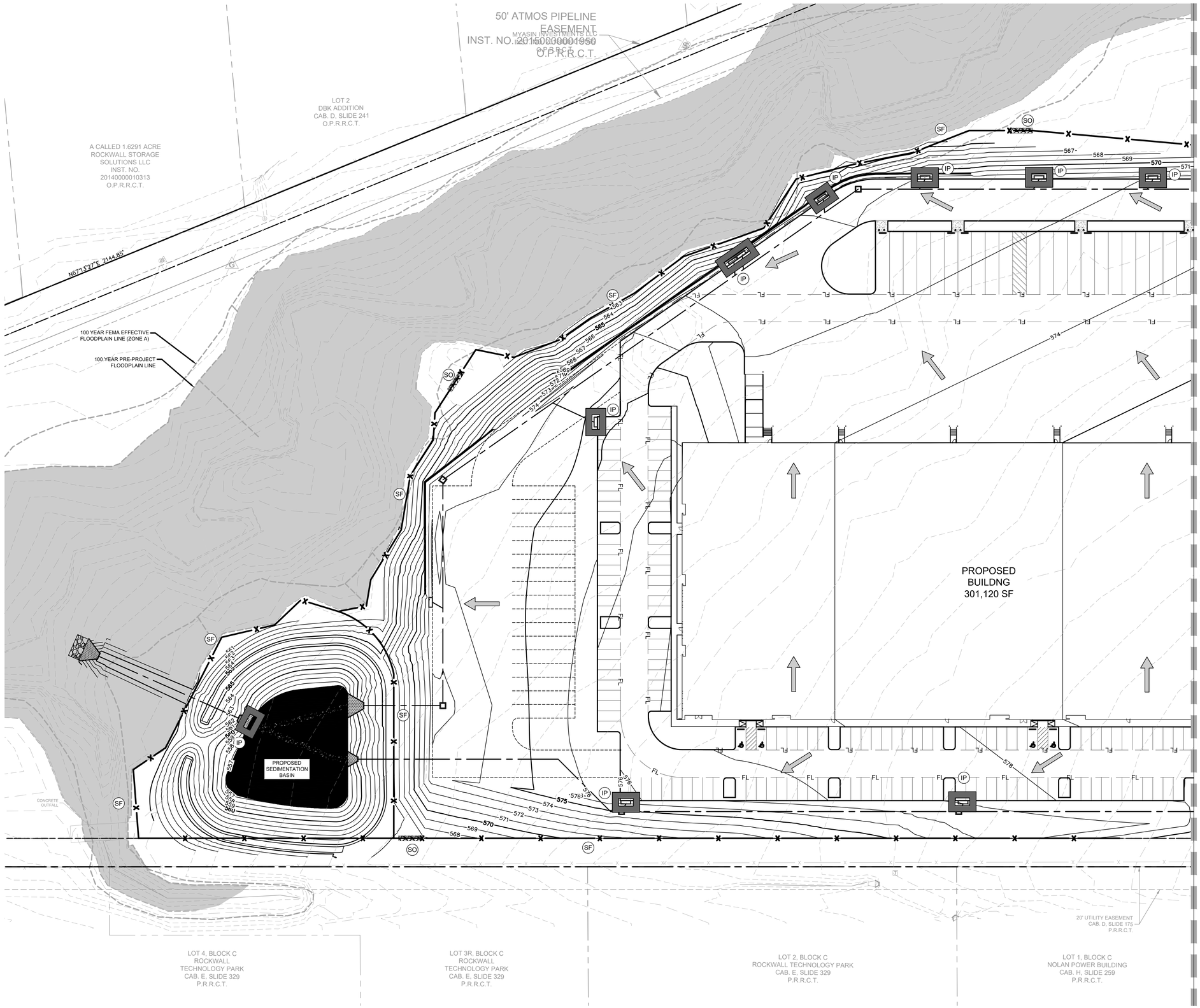

NORTH

GRAPHIC SCALE IN FEET
0 20 40 80

KEY MAP (NTS)

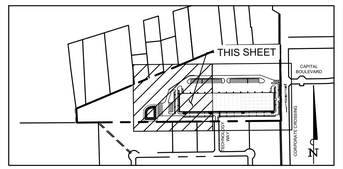

LEGEND		
PROPOSED CONTOUR		560
EXISTING CONTOUR		560
PROPERTY LINE		
SILT FENCE	SF	X
STONE OVERFLOW*	SO	
INLET PROTECTION	IP	
CONSTRUCTION ENTRANCE	CE	
FLOW DIRECTION		

*PER 2018 ISWM TECHNICAL MANUAL, CONSTRUCTION CONTROL DETAILS

NOTES

1. CONTRACTOR IS SOLELY RESPONSIBLE FOR SELECTION, IMPLEMENTATION, MAINTENANCE, AND EFFECTIVENESS OF ALL SWPPP CONTROLS - CONTROLS SHOWN ON THIS SITE MAP ARE SUGGESTED CONTROLS ONLY.
2. CONTRACTOR SHALL RECORD INSTALLATION, MAINTENANCE OR MODIFICATION, AND REMOVAL DATES FOR EACH BMP EMPLOYED (WHETHER CALLED OUT ON ORIGINAL SWPPP OR NOT) DIRECTLY ON THE SITE MAP.
3. DRAINAGE PATTERNS ARE SHOWN ON THIS PLAN BY PROPOSED AND EXISTING CONTOURS, FLOW ARROWS, AND SLOPES.
4. TEMPORARY AND PERMANENT STABILIZATION PRACTICES AND BMP'S SHALL BE INSTALLED AT THE EARLIEST POSSIBLE TIME DURING THE CONSTRUCTION SEQUENCE. AS AN EXAMPLE, PERIMETER SILT FENCE SHALL BE INSTALLED BEFORE COMMENCEMENT OF ANY GRADING ACTIVITIES. OTHER BMP'S SHALL BE INSTALLED AS SOON AS PRACTICABLE AND SHALL BE MAINTAINED UNTIL FINAL SITE STABILIZATION IS ATTAINED. CONTRACTOR SHALL ALSO REFERENCE CIVIL AND LANDSCAPE PLANS SINCE PERMANENT STABILIZATION IS PROVIDED BY LANDSCAPING, THE BUILDING(S), AND SITE PAVING.
5. BMP'S HAVE BEEN LOCATED AS INDICATED ON THIS PLAN IN ACCORDANCE WITH GENERALLY ACCEPTED ENGINEERING PRACTICES IN ORDER TO MINIMIZE SEDIMENT TRANSFER. FOR EXAMPLE: SILT FENCES LOCATED AT TOE OF SLOPE AND INLET PROTECTION FOR INLETS RECEIVING SEDIMENT FROM SITE RUN-OFF.
6. SANITARY SEWER EFFLUENT IS DISPOSED OF VIA AN ONSITE SEWER SYSTEM CONNECTED TO A MUNICIPAL SEWER SYSTEM.
7. IN AREAS WITH 4:1 SLOPES, CONTRACTOR TO INSTALL SOIL RETENTION BLANKET IF NECESSARY.
8. ALL SAWCUT WATER SHALL BE VACUUMED AND DISPOSED PROPERLY (I.E. CONCRETE WASHOUT PIT).
9. ALL EROSION CONTROL DEVICES SHALL BE CONSTRUCTED AND MAINTAINED IN COMPLIANCE WITH CITY STANDARD EROSION CONTROL CONSTRUCTION DETAILS. SHEET 1 AND 2 ARE ATTACHED.
10. CONTRACTOR SHALL POLICE SITE REGULARLY AND KEEP SITE FREE OF TRASH AND DEBRIS.

TOTAL SITE ACREAGE: 42.237 ACRES
TOTAL DISTURBED ACREAGE = 22.24 ACRES

"RECORD DRAWING"
DRAWING HAS BEEN REVISED TO SHOW THOSE CHANGES DURING THE CONSTRUCTION PROCESS REPORTED BY THE CONTRACTOR TO KIMLEY-HORN AND ASSOCIATES, INC. AND CONSIDERED TO BE SIGNIFICANT. THIS DRAWING IS NOT GUARANTEED TO BE "AS BUILT" BUT IS BASED ON THE INFORMATION MADE AVAILABLE.

DATE: 5/11/2023 BY: DYLAN ADAME, P.E.

No.	REVISIONS	DATE

Kimley»Horn
13455 NOEL ROAD, TWO GALLERIA OFFICE TOWER,
SUITE 700, DALLAS, TX 75240
PHONE: 972-770-1300 FAX: 972-239-3820
WWW.KIMLEY-HORN.COM TX F-928
© 2023 KIMLEY-HORN AND ASSOCIATES, INC.

STATE OF TEXAS — DYLAN C. ADAME — 138182 — LICENSED PROFESSIONAL ENGINEER — 05/11/2023

KHA PROJECT	068213100
DATE	MAY 2023
SCALE	AS SHOWN
DESIGNED BY	DSA
DRAWN BY	CAL
CHECKED BY	DFG

AS-BUILT DRAWINGS
STREAM ROCKWALL
PREPARED FOR
STREAM REALTY ACQUISITION, LLC.
ROCKWALL TEXAS

EROSION CONTROL PLAN (2 OF 2)

SHEET NUMBER
C-602

CITY FILE NO. SP2023-006

This document, together with the concepts and designs presented herein, as an instrument of service, is intended only for the specific purpose and client for which it was prepared. Reuse of and improper reliance on this document without written authorization and adaptation by Kimley-Horn and Associates, Inc. shall be without liability to Kimley-Horn and Associates, Inc.

IMAGES:
XREFS:
LAST SAVED BY: DSA
PLOTTED BY: SHUROK.JARON.01100233 3:19 PM
FILENAME: C:\Users\SHUROK.JARON\Desktop\Rockwall_Design\CAD\PlanSheets\C-ESC02.dwg
DWG NAME: C-ESC02.dwg

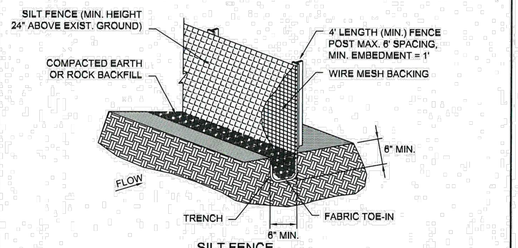

SILT FENCE

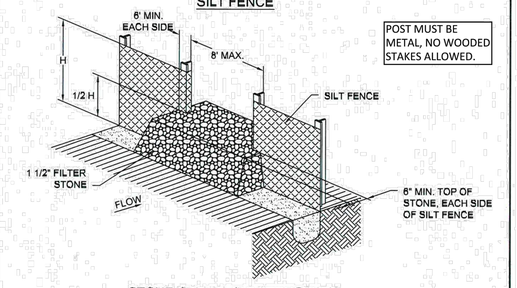

POST MUST BE METAL, NO WOODED STAKES ALLOWED.

STONE OVERFLOW STRUCTURE

SILT FENCE	CITY OF ROCKWALL	STANDARD SPECIFICATION REFERENCE 202.5 *	
		DATE Mar. 2018	STANDARD DRAWING NO. R-1020A

*Section II Standard Drawings as of October 2004. Reference number only has been updated for Fifth Edition Specifications. *Public Works Construction Standards North Central Texas, Fifth Edition.*

SILT FENCE GENERAL NOTES:

1. POSTS WHICH SUPPORT THE SILT FENCE SHALL BE INSTALLED ON A SLIGHT ANGLE TOWARD THE ANTICIPATED RUNOFF SOURCE. POST MUST BE EMBEDDED A MINIMUM OF ONE FOOT.

2. THE TOE OF THE SILT FENCE SHALL BE TRENCHED IN WITH A SPADE OR MECHANICAL TRENCHER, SO THAT THE DOWNSLOPE FACE OF THE TRENCH IS FLAT AND PERPENDICULAR TO THE LINE OF FLOW. WHERE FENCE CANNOT BE TRENCHED IN (e.g. PAVEMENT), WEIGHT FABRIC FLAP WITH ROCK ON UPHILL SIDE TO PREVENT FLOW FROM SEEPING UNDER FENCE.

3. THE TRENCH MUST BE A MINIMUM OF 6 INCHES DEEP AND 6 INCHES WIDE TO ALLOW FOR THE SILT FENCE FABRIC TO BE LAID IN THE GROUND AND BACKFILLED WITH COMPACTED MATERIAL.

4. SILT FENCE SHOULD BE SECURELY FASTENED TO EACH SUPPORT POST OR TO WIRE BACKING, WHICH IN TURN IS ATTACHED TO THE FENCE POST. THERE SHALL BE A 3 FOOT OVERLAP, SECURELY FASTENED WHERE ENDS OF FABRIC MEET.

5. INSPECTION SHALL BE AS SPECIFIED IN THE SWPPP. REPAIR OR REPLACEMENT SHALL BE MADE PROMPTLY AS NEEDED.

6. SILT FENCE SHALL BE REMOVED WHEN FINAL STABILIZATION IS ACHIEVED OR ANOTHER EROSION OR SEDIMENT CONTROL DEVICE IS EMPLOYED.

7. ACCUMULATED SILT SHALL BE REMOVED WHEN IT REACHES A DEPTH OF HALF THE HEIGHT OF THE FENCE. THE SILT SHALL BE DISPOSED OF AT AN APPROVED SITE AND IN SUCH A MANNER AS TO NOT CONTRIBUTE TO ADDITIONAL SILTATION.

8. FILTER STONE SHALL BE WRAPPED IN FILTER FABRIC AND BURIED SIX (6") INCHES MINIMUM.

SILT FENCE	CITY OF ROCKWALL	STANDARD SPECIFICATION REFERENCE 202.5 *	
		DATE Mar. 2018	STANDARD DRAWING NO. R-1020B

*Section II Standard Drawings as of October 2004. Reference number only has been updated for Fifth Edition Specifications. *Public Works Construction Standards North Central Texas, Fifth Edition.*

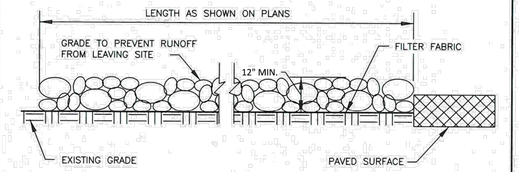

PROFILE VIEW
N.T.S.

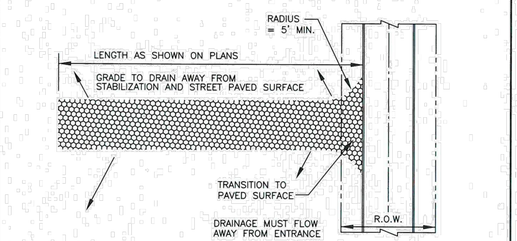

PLAN VIEW
N.T.S.

Note: No crushed concrete or recycled concrete allowed.

STABILIZED CONSTRUCTION ENTRANCE	CITY OF ROCKWALL	STANDARD SPECIFICATION REFERENCE 202.11 *	
		DATE Mar. 2018	STANDARD DRAWING NO. R-1070A

*Section II Standard Drawings as of October 2004. Reference number only has been updated for Fifth Edition Specifications. *Public Works Construction Standards North Central Texas, Fifth Edition.*

STABILIZED CONSTRUCTION ENTRANCE GENERAL NOTES:

1. STONE SHALL BE 4 TO 6 INCH DIAMETER COARSE AGGREGATE.

2. MINIMUM LENGTH SHALL BE 50 FEET AND WIDITH SHALL BE 20 FEET.

3. THE THICKNESS SHALL NOT BE LESS THAN 12 INCHES.

4. THE WIDTH SHALL BE NO LESS THAN THE FULL WIDTH OF ALL POINTS OF INGRESS OR EGRESS.

5. WHEN NECESSARY, VEHICLES SHALL BE CLEANED TO REMOVE SEDIMENT PRIOR TO ENTRANCE ONTO A PUBLIC ROADWAY. WHEN WASHING IS REQUIRED, IT SHALL BE DONE ON AN AREA STABILIZED WITH CRUSHED STONE WITH DRAINAGE FLOWING AWAY FROM BOTH THE STREET AND THE STABILIZED ENTRANCE. ALL SEDIMENT SHALL BE PREVENTED FROM ENTERING ANY STORM DRAIN, DITCH OR WATERCOURSE USING APPROVED METHODS.

6. THE ENTRANCE SHALL BE MAINTAINED IN A CONDITION WHICH WILL PREVENT TRACKING OR FLOWING OF SEDIMENT ONTO PAVED SURFACES. THIS MAY REQUIRE PERIODIC TOP DRESSING WITH ADDITIONAL STONE AS CONDITIONS DEMAND. ALL SEDIMENT SPILLED, DROPPED, WASHED, OR TRACKED ONTO PAVED SURFACES MUST BE REMOVED IMMEDIATELY.

7. THE ENTRANCE MUST BE PROPERLY GRADED OR INCORPORATE A DRAINAGE SWALE TO PREVENT RUNOFF FROM LEAVING THE CONSTRUCTION SITE.

8. PREVENT SHORTCUTTING OF THE FULL LENGTH OF THE CONSTRUCTION ENTRANCE BY INSTALLING BARRIERS AS NECESSARY.

9. INSPECTION SHALL BE AS SPECIFIED IN THE SWPPP.

10. NO CRUSHED OR RECYCLED CONCRETE ALLOWED.

STABILIZED CONSTRUCTION ENTRANCE	CITY OF ROCKWALL	STANDARD SPECIFICATION REFERENCE 202.11 *	
		DATE Mar. 2018	STANDARD DRAWING NO. R-1070B

*Section II Standard Drawings as of October 2004. Reference number only has been updated for Fifth Edition Specifications. *Public Works Construction Standards North Central Texas, Fifth Edition.*

"RECORD DRAWING"
DRAWING HAS BEEN REVISED TO SHOW THOSE CHANGES DURING THE CONSTRUCTION PROCESS REPORTED BY THE CONTRACTOR TO KIMLEY-HORN AND ASSOCIATES, INC. AND CONSIDERED TO BE SIGNIFICANT. THIS DRAWING IS NOT GUARANTEED TO BE "AS BUILT" BUT IS BASED ON THE INFORMATION MADE AVAILABLE.

DATE: 5/11/2023 BY: DYLAN ADAME, P.E.

No.	REVISIONS	DATE

Kimley»Horn
13455 NOEL ROAD, TWO GALLERIA OFFICE TOWER,
SUITE 700, DALLAS, TX 75240
PHONE: 972-770-1300 FAX: 972-239-3820
WWW.KIMLEY-HORN.COM TX F-928
© 2023 KIMLEY-HORN AND ASSOCIATES, INC.

STATE OF TEXAS — DYLAN S. ADAME — 138132 — REGISTERED PROFESSIONAL ENGINEER — 05/11/2023

KHA PROJECT 068213100	DATE MAY 2023	SCALE AS SHOWN	DESIGNED BY DSA	DRAWN BY CAL	CHECKED BY DFG

AS-BUILT DRAWINGS
STREAM ROCKWALL
PREPARED FOR
STREAM REALTY ACQUISITION, LLC.
ROCKWALL TEXAS

EROSION CONTROL DETAILS

SHEET NUMBER C-603

CITY FILE NO. SP2023-006

The document, together with the concepts and designs presented herein, as an instrument of service, is intended only for the specific purpose and client for which it was prepared. Reuse of and improper reliance on this document without written authorization and adaptation by Kimley-Horn and Associates, Inc. shall be without liability to Kimley-Horn and Associates, Inc.

IMAGES: XREFS: LAST SAVED: PLOTTED BY: PLOT DATE: DWG NAME:
DSA
STth...xBrdy...xDie...xStm...xKrymp
5/11/2023 3:19 PM
BAURON, AARON (K1)
C-ERSD.dwg
C:\Users\aaron.bauron\Kimley-Horn\...\Design\CAD\PlanSheets