

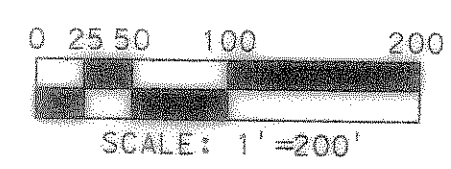


9/9/2004 9:07:21 AM
 p:\rockwall\330 north\w\cash\sheet\locmap1.dgn

RECORD DRAWINGS
 These record drawings have been prepared using information provided by the Construction Contractor and/or Owner. The seal and signature below only signifies that the plans have been revised in accordance with the information provided and does not guarantee that these plans accurately show every detail of the constructed project.



George Cisneros, Jr.
 Signature Date 9/9/04



George Cisneros, Jr.
 Signature Date 9/9/04

4			
3			
2			
1			
NO.	DATE	REVISION	APPROV.
CITY OF ROCKWALL "THE NEW HORIZON"			
IH-30 NORTH AND FM 549 WATER LINE - PHASE ONE			
LOCATION MAP 1			
TCB TurnerCollins & Braden Inc. <small>Engineers • Planners • Project Managers</small>			
Unit	A123	Scale: Horiz. 1" = 200'	Date: SEPTEMBER 2004
Designed	GC	Checked: TBS	Job No. 052131075.0001
Drawn	GBA	Approved: RCR	Sheet 4 of 25