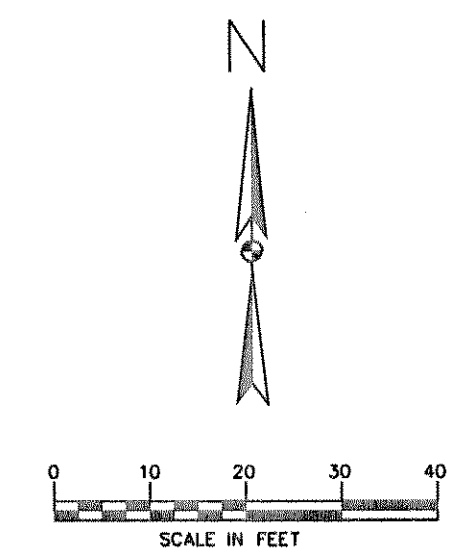
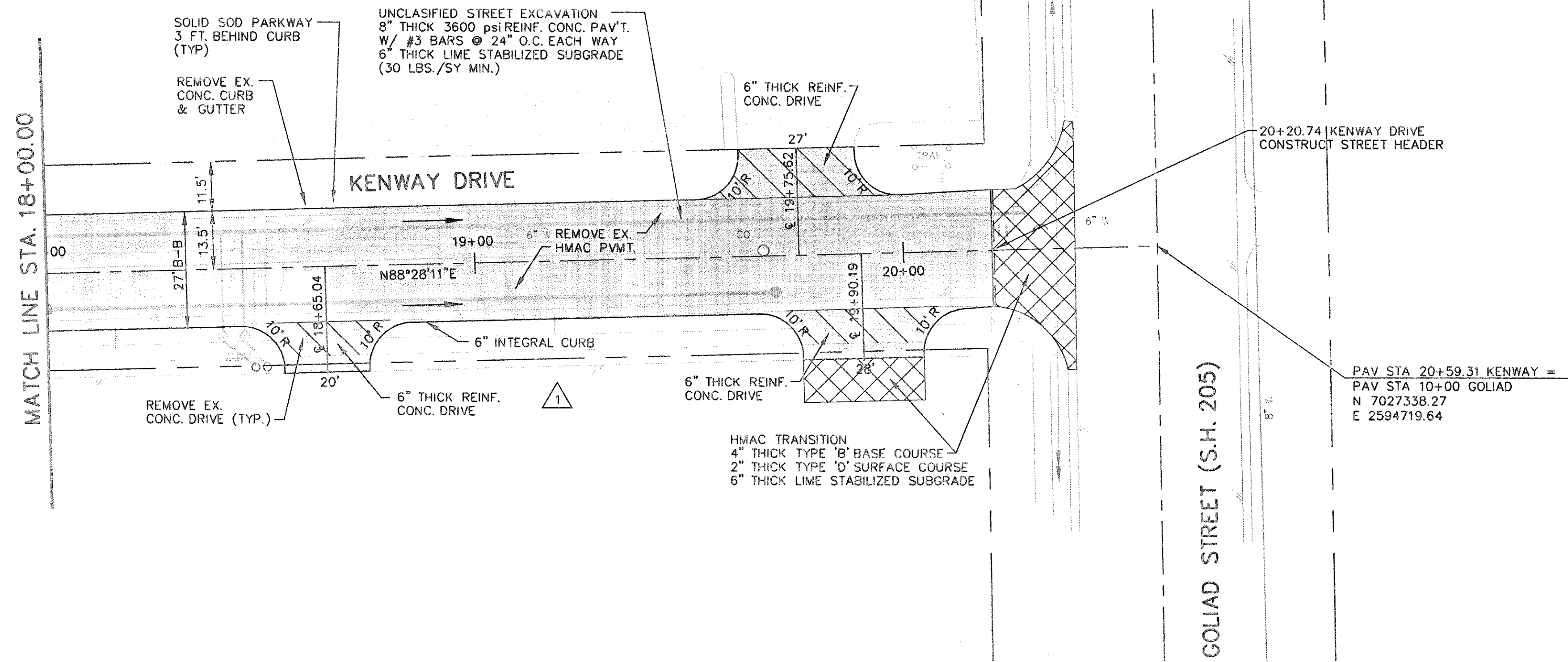


W/PLAN, 301801UWTR1.DGN, 17,18,20,21,48-54
 USSPLAN, 301801USSRI.DGN, 17,18,20,21,35-38,40,41
 CVALIGN, 301801CVARI.DGN, 1,3,6,23,27-29,31,32
 CVALIGNR, 301801CVARI.DGN, 1,4,6,23,27-29,31,32
 USPLAN, 301801USDRI.DGN, 17-21,23-31
 no ref logical, *no ref levels*

BORDER, 301801GBDR1.DGN, 1-4,7,11,12,21,30,31,37,38,40,45-48,50
 VFIELD, 301801VFR1.DGN, 11,20,24,26,28,43,50,56,57,60
 CHALIGN, 301801CHAR1.DGN, 1-3
 CSTPLAN, 301801CSTR1.DGN, 1-3
 CROW, 301801CRWR1.DGN, 3,5,6
 UXUTIL, 301801UXR1.DGN, 3,4,36,37,55,56

theerss
 SCALE=20.000000
 PRF ROTATION=270.000000
 F:\lb\HZ\FULL.TBL

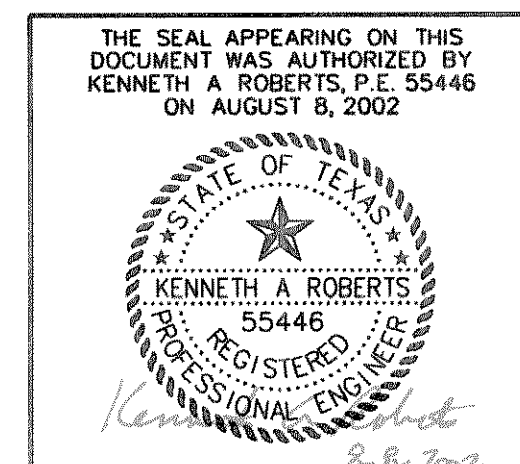
h:\proj\01301801\dgn\301801CST11.DGN
 DATE: 7/29/03
 TIME: 07:57:28



LEGEND	
WATER	TELEPHONE
W - EXISTING WATER	UG1 - EX. UNDERGROUND TELEPHONE
FH - FIRE HYDRANT	OHE & T - EX. OVERHEAD ELECTRIC & TELEPHONE
M - METER	
WV - WATER VALVE	PAVING
WASTEWATER	REMOVAL EXISTING CONCRETE PAVEMENT
WW - EXISTING WASTEWATER	REMOVAL EXISTING CONCRETE SIDEWALK
MH - WASTEWATER MANHOLE	PROPOSED CURB
CO - CLEANOUT	EXISTING R.O.W.
ELECTRIC	T.C. 569.05 - PROPOSED TOP OF CURB
OHE - EX. OVERHEAD ELECTRIC	G. 569.05 - PROPOSED GUTTER
PP - POWER POLE & GUY WIRE	PVMT 561.11 - PROPOSED TOP OF PAVEMENT
GAS	MISCELLANEOUS
G - EXISTING GAS	EXISTING TREE OR SHRUB
STORMWATER	
SW - EXISTING STORMWATER	
PSW - PROPOSED STORMWATER	

RECORD DRAWINGS JULY 25, 2003
 THIS RECORD DOCUMENT HAS BEEN PREPARED BASED ON INFORMATION PROVIDED BY OTHERS. THE CONSULTANT HAS NOT VERIFIED THE ACCURACY AND/OR COMPLETENESS OF THIS INFORMATION AND SHALL NOT BE RESPONSIBLE FOR ANY ERRORS OR OMISSIONS THAT MAY BE INCORPORATED AS A RESULT OF ERRONEOUS INFORMATION PROVIDED BY OTHERS.

BENCHMARKS:
 BM #1 "O" CUT ON BACK OF CURB NORTH SIDE OF SHORETRAIL DRIVE APPROXIMATELY 150 FT WEST OF THE INTERSECTION OF SHORETRAIL DR. AND RIDGE VIEW, ALSO AT SOUTH SIDE BASE OF POWER POLE. ELEVATION = 550.33
 BM #2 "O" CUT ON BACK OF CURB & OF A CURB INLET ON SOUTH SIDE OF LAKE MEADOWS DR. BETWEEN LAKE MEADOWS DR. AND LAKE MEADOWS CT. AND LAKE MEADOWS CIRCLE IN FRONT OF HOUSE # 709. ELEVATION = 484.53



11/05/2002	CHANGE ORDER NO. 1	KAR
------------	--------------------	-----

PAVING PLAN & PROFILE
KENWAY DR. STA. 18+00 TO END
RIDGE VIEW ADDITION REHAB
HUITT-ZOLLARS

DESIGN	DRAWN	APPR.	SCALE	DATE	PROJECT NO.	NO.
HZI	HZI	KAR	H: 1"=20' V: 1"=5'	AUGUST 2002	01-3018-01	P-4A

