Copyright © 2016, Huckabee & Associates, Inc.

CONSTRUCTION PLANS FOR

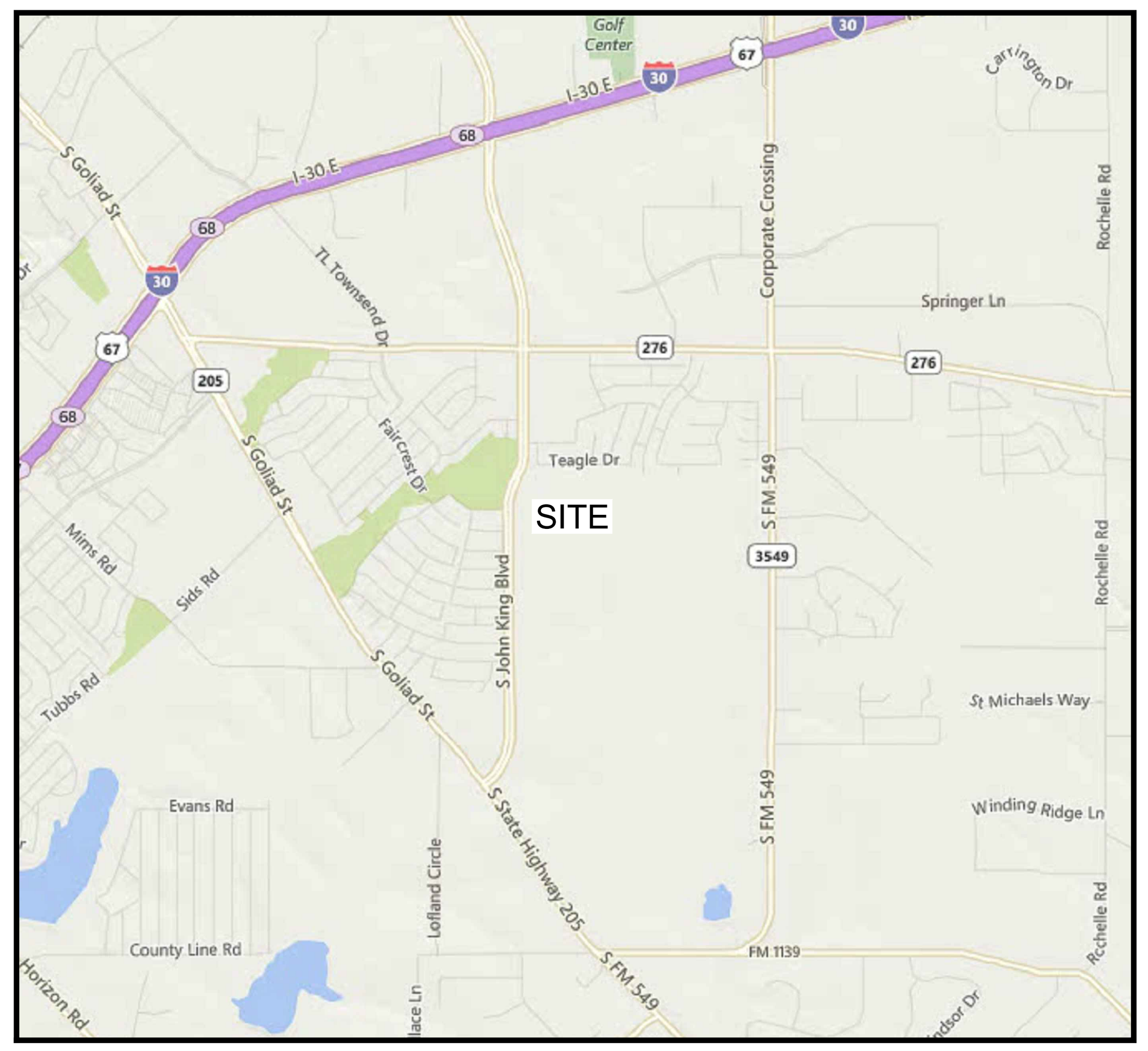
ROCKWALL CCA

JOHN KING BLVD

CITY OF ROCKWALL, ROCKWALL COUNTY / JOHNSON COUNTY, TEXAS 75032

GENERAL NOTE:

CONTRACTOR TO UTILIZE CITY APPROVED CONSTRUCTION PLANS FOR CONSTRUCTION OF ALL CIVIL RELATED FACILITIES. CONTRACTOR TO NOTIFY ARCHITECT/ENGINEER IMMEDIATELY OF ANY COST DISCREPANCIES BETWEEN THE CITY APPROVED SET AND BID SET WITH LATEST ADDENDUMS.



Location Map

TABLE OF CONTENTS

SHEET #	TITLE
C 1.0	COVER SHEET
C 1.1	PRELIMINARY PLAT
C 1.3	NORTH TOPOGRAPHIC SURVEY
C 1.4	SOUTH TOPOGRAPHIC SURVEY
CD 1.0	DEMOLITION PLAN
CS 1.0	OVERALL SITE PLAN
CS 1.0A	NOT USED
CS 1.1	NORTH DETAILED SITE PLAN
CS 1.2	SOUTH DETAILED SITE PLAN
CG 1.0	OVERALL GRADING PLAN
CG 1.1	NORTH DETAILED GRADING PLAN
CG 1.2	SOUTH DETAILED GRADING PLAN
CG 1.3	SOUTH DETENTION BASIN GRADING PLAN
CG 1.4	UNDER FLOOR GRADING PLAN
CG 1.5	SWPPP PLAN
CG 1.6	SWPPP DETAILS
CG 1.7	SWPPP DETAILS
CG 1.8	EXISTING DRAINAGE AREA MAP
CG 1.8A	EXISTING DRAINAGE AREA MAP (CALS)
CG 1.9	EXISTING DRAINAGE AREA MAP
CG 1.10	EXISTING DRAINAGE AREA MAP - ON SITE
CG 1.11	PROPOSED DRAINAGE MAP
CG 1.12	DETAILED DRAINAGE MAP AREA "C"
CG 1.13	PROPOSED DRAINAGE MAP
CU 1.14	PROPOSED DRAINAGE CALULATIONS
CU 1.0	WATER PLAN
CU 1.1	WATER PLAN SOUTH
CU 1.2	16" WATER PROFILE
CU 1.3	SANITARY SEWER PLAN NORTH
CU 1.4	SANITARY SEWER PLAN SOUTH
CU 1.5	SANITARY SEWER PROFILES
CU 1.5A	HICKORY CREEK LIFT STATION IMPROVEMENTS
CU 1.6	STORM PLAN NORTH
CU 1.7	STORM PLAN SOUTH
CU 1.8	STORM PROFILES
CU 1.8A	STORM PROFILES
CU 1.9	WATER DETAILS 1
CU 1.10	WATER DETAILS 2
CU 1.11	SANITARY SEWER DETAILS
CU 1.12	STORM DETAILS 1
CU 1.13	STORM DETAILS 2
CU 1.14	ROOF DRAIN DETAILS
CU 1.15	STORM DETAILS 3
CU 1.16	STORM DETAILS 4
CP 1.0	NORTH PAVING PLAN
CP 1.1	TURN LANE PLAN
CP 1.2	NOT USED
CP 1.3	PAVING DETAILS 1
CP 1.4	PAVING DETAILS 2
CP 1.5	NOT USED
CP 1.6	BFR DETAILS 1
CP 1.7	BFR DETAILS 2
CP 1.8	PAVING MARKINGS
CP 1.9	TURN LANE CROSS SECTION

4

RECORD DRAWING

This is to certify that changes and corrections have been made to conform to the contractor's record of this project.

Signed: [signature] Date: July 25, 2018

Glenn Engineering Corporation

OWNER

ROCKWALL I.S.D.
1050 WILLIAMS STREET
ROCKWALL, TEXAS 75087
972-771-0605

ARCHITECT

HUCKABEE
4521 S HULEN STREET, SUITE 220
FORT WORTH, TEXAS 76109
(817) 377-2969

ENGINEER

GLENN ENGINEERING
105 DECKER COURT, SUITE 910
IRVING, TEXAS 75062
(972) 717-5151

October 2016

Revision /	Date	
3	01/03/2017	CITY ENGINEERING SUBMITTAL
4	01/24/2017	ADDENDUM #3
5	02/06/2017	CITY COMMENTS
6	02/28/2017	CITY COMMENTS 2ND REVIEW
7	03/08/2017	REVISED GRADING
8	03/13/2017	CITY COMMENTS 3RD REVIEW
9	04/27/2017	RFI #22, # 26 AND #27
10	05/23/2017	SANITARY SEWER DA MAP
11	01/09/2018	RFI # 147 ELEVATIONS
12	06/04/2018	LIFT STATION - CITY SUBMITTAL
13	06/05/2018	IRRIGATION METER

Project: ROCKWALL COLLEGE AND CAREER ACADEMY FOR ROCKWALL I.S.D. ROCKWALL, TEXAS

STATE OF TEXAS
MIKE GLENN
35059
PROFESSIONAL ENGINEER
REGISTERED

The seal appearing on this document was authorized by Mike Glenn, P.E. 35059, on June 06, 2018

Huckabee
AUSTIN • DALLAS • FORT WORTH • HOUSTON • WACO
www.huckabee-inc.com
800.687.1229

COVER SHEET

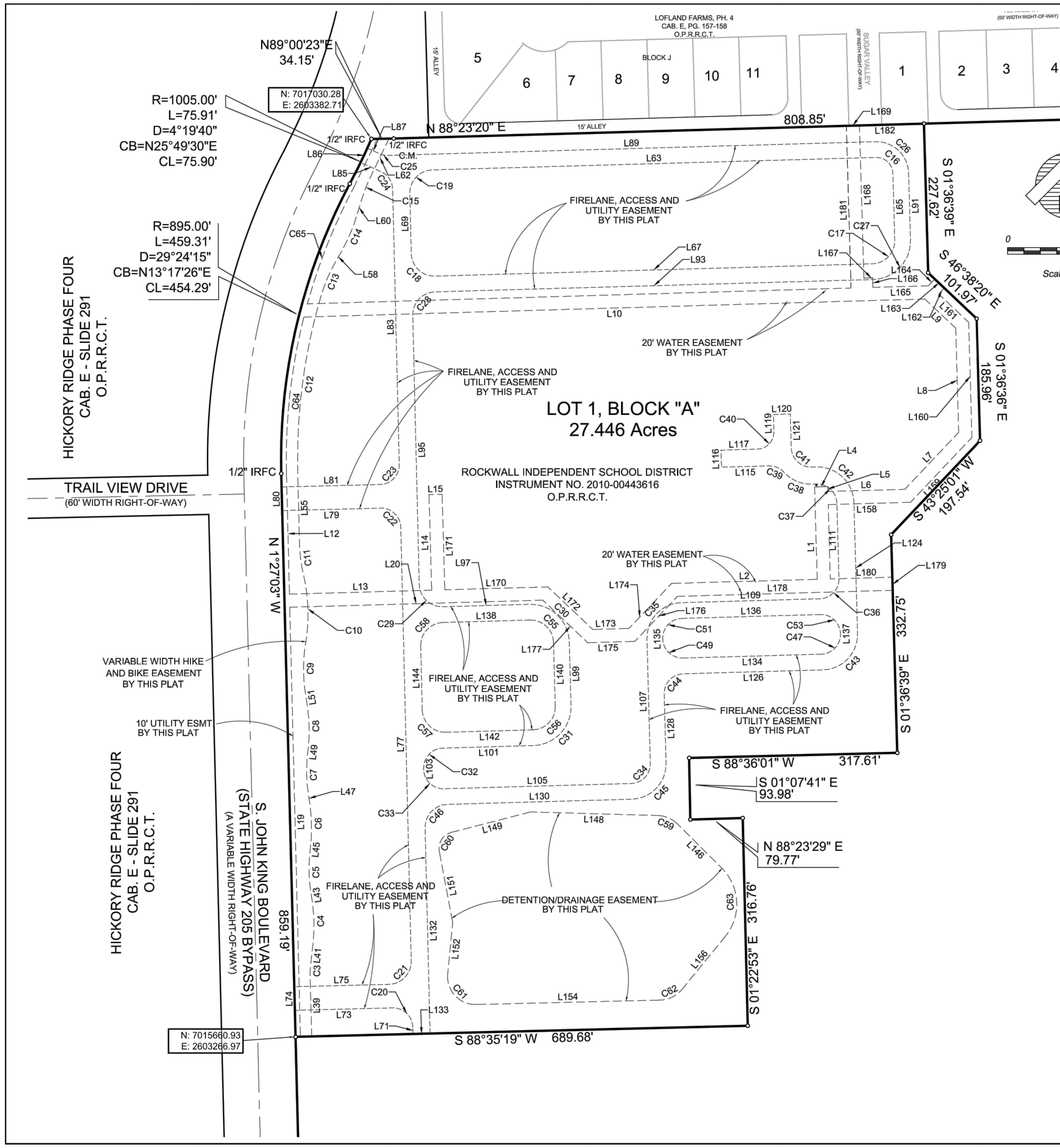
8

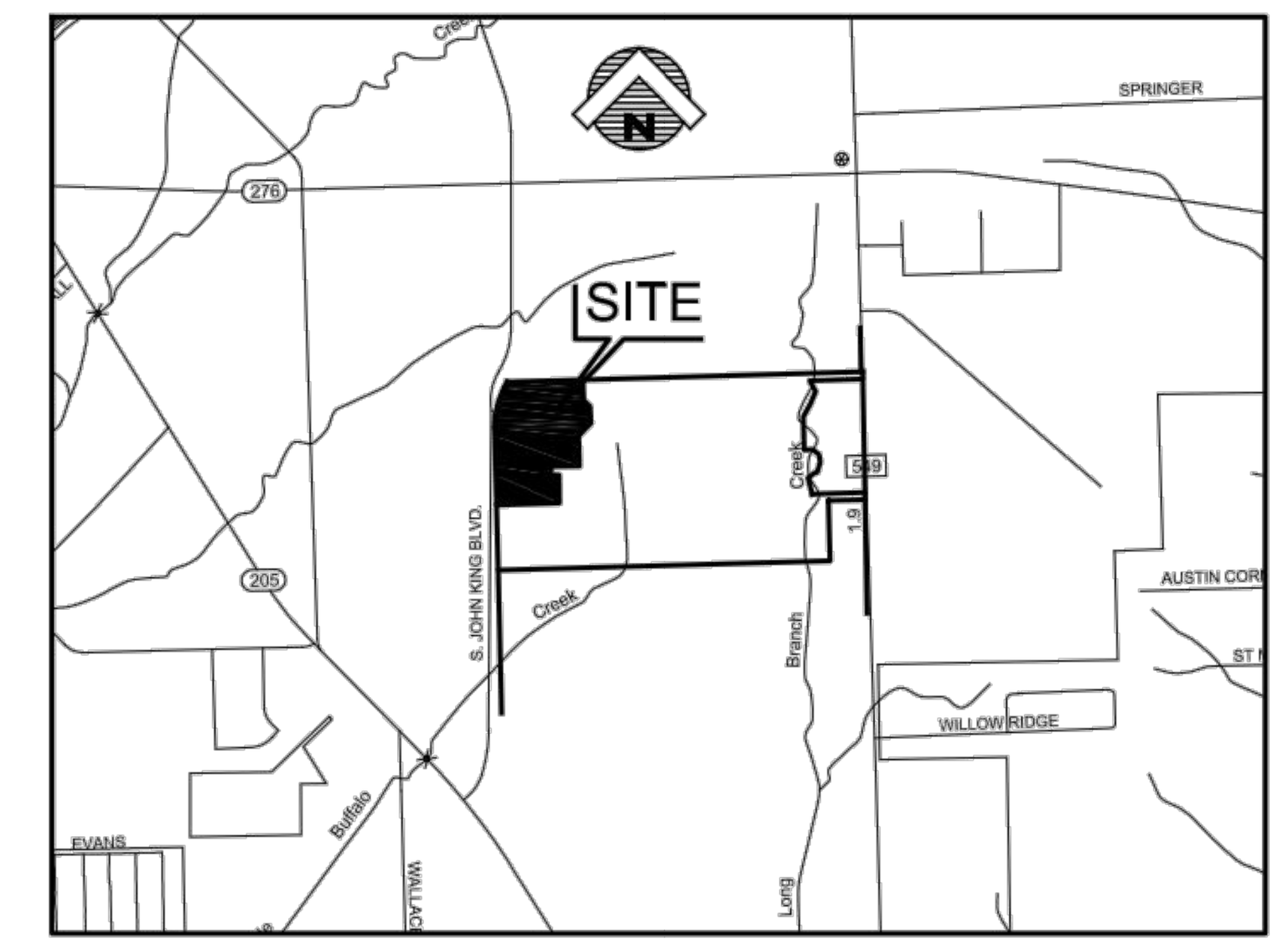
Job. No.	Sheet No.
1759-03-01	C1.0
Drawn By: RAH	
Date: 02-28-2017	

GLENN ENGINEERING
TEXAS REGISTRATION NUMBER: F-303
PHONE 972-717-5151 FAX 972-717-2176
105 DECKER COURT, SUITE 910 IRVING, TEXAS 75062

D:\Public\Bob's Projects\ROCKISD\LOFLAND 153 AC CCA\BIDSET\CCA RECORD DRAWINGS.dwg

Copyright © 2016, Huckabee & Associates, Inc.





VICINITY MAP

N.T.S.

Line #	Length	Direction
L1	140.92	N01° 36' 39"W
L2	222.18	N88° 23' 21"E
L4	20.00	N88° 23' 21"E
L5	7.50	S01° 36' 39"E
L6	117.29	N88° 23' 21"E
L7	119.56	N43° 25' 01"E
L8	159.02	N01° 36' 39"W
L9	64.73	N46° 38' 20"W
L10	947.47	S88° 19' 59"W
L12	184.63	S01° 24' 41"E
L13	217.17	N88° 23' 21"E
L14	145.63	N01° 36' 39"W
L15	20.00	N88° 23' 21"E
L19	655.12	N01° 24' 41"W
L20	385.92	N88° 23' 21"E
L39	94.30	N01° 24' 41"W
L41	34.13	N06° 15' 03"E
L43	6.66	N09° 04' 25"W
L45	6.66	N06° 15' 03"E
L47	6.66	N09° 04' 25"W
L49	6.66	N06° 15' 03"E
L51	13.69	N09° 04' 25"W
L55	106.92	N01° 24' 41"W
L58	21.71	N29° 17' 32"E
L60	28.69	N17° 07' 36"E
L62	63.72	N25° 50' 44"E
L63	677.12	N88° 23' 21"E
L65	102.00	S01° 36' 39"E
L67	667.49	S88° 23' 21"W
L69	92.00	N01° 22' 42"W
L71	10.51	N02° 15' 24"W
L73	149.41	S88° 35' 19"W
L74	36.00	N01° 27' 03"W
L75	144.49	N88° 35' 19"E
L77	661.34	N01° 22' 42"W
L79	150.37	S88° 35' 19"W

Line #	Length	Direction
L80	36.00	N01° 27' 03"W
L81	150.45	N88° 35' 19"E
L83	419.62	N01° 22' 42"W
L85	34.47	N65° 27' 21"W
L86	24.00	N24° 32' 39"E
L87	20.05	S65° 27' 21"E
L89	744.00	N88° 23' 21"E
L91	102.00	S01° 36' 39"E
L93	667.88	S88° 23' 21"W
L95	410.33	S01° 22' 42"E
L97	131.97	N88° 23' 21"E
L99	97.50	S01° 35' 46"E
L101	138.08	S88° 23' 21"W
L103	2.00	S01° 22' 42"E
L105	285.61	N88° 23' 21"E
L107	189.55	N01° 32' 28"W
L109	211.31	N88° 22' 54"E
L111	115.19	N01° 34' 28"W
L115	72.53	S88° 23' 21"W
L116	26.00	N01° 36' 39"W
L117	55.39	N88° 23' 21"E
L119	26.08	N01° 36' 39"W
L120	26.00	N88° 23' 21"E
L121	51.42	S01° 36' 39"E
L124	199.70	S01° 34' 28"E
L126	213.35	S88° 23' 21"W
L128	105.07	S01° 32' 28"E
L130	280.97	S88° 23' 21"W
L132	313.72	S01° 22' 42"E
L133	25.84	S88° 35' 19"W
L134	211.25	S88° 23' 21"W
L135	0.48	N01° 32' 28"W
L136	211.25	N88° 22' 54"E
L137	0.51	S01° 34' 28"E
L138	132.35	N88° 23' 21"E
L140	97.50	S01° 35' 46"E

Line #	Length	Direction
L142	132.72	S88° 23' 21"W
L144	97.50	N01° 22' 42"W
L146	95.10	N45° 04' 48"W
L148	193.86	N88° 25' 05"W
L149	124.58	S75° 31' 24"W
L151	110.89	S10° 35' 21"E
L152	78.55	S05° 33' 50"W
L154	280.50	N88° 37' 07"E
L156	104.05	N39° 12' 01"E
L158	125.57	N88° 23' 21"E
L159	136.13	N43° 25' 01"E
L160	175.60	N01° 36' 39"W
L161	62.92	N46° 38' 20"W
L162	12.50	N43° 21' 40"E
L163	20.00	S46° 38' 20"E
L164	14.11	S43° 21' 40"W
L165	84.62	S88° 19' 59"W
L166	14.59	N01° 40' 01"W
L167	13.35	S88° 19' 59"W
L168	232.91	N01° 40' 01"W
L169	20.00	S88° 23' 20"W
L170	156.97	N88° 23' 21"E
L171	145.63	S01° 36' 39"E
L172	94.44	S46° 36' 39"E
L173	55.38	N88° 23' 21"E
L174	94.44	N43° 23' 21"E
L175	71.95	N88° 23' 21"E
L176	94.44	N43° 23' 21"E
L177	94.44	S46° 36' 39"E
L178	328.52	N88° 23' 21"E
L179	20.00	N01° 36' 39"W
L180	94.62	S88° 23' 21"W
L181	247.52	N01° 40' 01"W
L182	100.88	N88° 23' 20"E

FINAL PLAT
OF

ROCKWALL - CCA ADDITION
LOT 1, BLOCK A

OUT OF THE
W.H. BAIRD SURVEY, ABSTRACT NO. 25
CITY OF ROCKWALL, ROCKWALL COUNTY, TEXAS

APRIL 8, 2017 SHEET: 1 OF 2 SCALE: 1"= 100'

OWNER:
ROCKWALL ISD
801 EAST WASHINGTON ST,
ROCKWALL TEXAS, 75087
(972) 771-0605 CONTACT:
JAMES WATSON

SURVEYOR:
SURVEY GROUP
400 SOUTH INDUSTRIAL BLVD.
SUITE 219
EULESS, TEXAS 76048
TBPS NO. 101733-00
(817) 354-1445
(817) 354-1451 FAX CONTACT:
RODNEY MARTINEZ

ENGINEER:
GLENN ENGINEERING CORP. 105
DECKER COURT, SUITE 910 IRVING,
TEXAS 75062
TBPE FIRM NO. F-303
(972) 989-2174 CELL
(972) 717-5151 OFFICE
CONTACT: ROBERT HOWMAN

FOR INFORMATION ONLY

RECORD DRAWING
This is to certify that changes and corrections have been made to conform to the contractor's record of this project.
Signed Date July 25, 2018
Glenn Engineering Corporation

GLENN ENGINEERING
TEXAS REGISTRATION NUMBER: F-303
PHONE 972-717-5151 FAX 972-717-2176
105 DECKER COURT, SUITE 910 IRVING, TEXAS 75062

Revision /	Date	
3	01/03/2017	CITY ENGINEERING SUBMITTAL
4	01/24/2017	ADDENDUM #3
5	02/06/2017	CITY COMMENTS
6	02/28/2017	CITY COMMENTS 2ND REVIEW
7	03/08/2017	REVISED GRADING
8	03/13/2017	CITY COMMENTS 3RD REVIEW
9	04/27/2017	RFI #22, # 26 AND #27
10	05/23/2017	SANITARY SEWER DA MAP
11	01/09/2018	RFI # 147 ELEVATIONS
12	06/04/2018	LIFT STATION - CITY SUBMITTAL
13	06/05/2018	IRRIGATION METER

Project:
ROCKWALL COLLEGE AND CAREER ACADEMY
FOR
ROCKWALL I.S.D.
ROCKWALL, TEXAS

STATE OF TEXAS
MIKE GLENN
35059
REGISTERED PROFESSIONAL ENGINEER
The seal appearing on this document was authorized by Mike Glenn, P.E. 35059, on June 06, 2018

Huckabee
AUSTIN • DALLAS • FORT WORTH • HOUSTON • WACO
www.huckabee-inc.com
800.687.1229

FINAL PLAT
8

Job. No.	Sheet No.
1759-03-01	C1.1
Drawn By: RAH	
Date: 02-28-2017	

Plotted: Jul 25, 2018, 12:25 PM by user: robert - Saved: 7/25/2018 by user: robert
D:\Public\Bob's Projects\ROCKISD\LOFLAND 153 AC CCA\BIDSET\CCA RECORD DRAWINGS.dwg

Copyright © 2016, Huckabee & Associates, Inc.

N

0 60 120

Scale 1" = 60'

BLOCK J

ALLEY 4

N89°00'23"E
34.15'

N 88°23'21" E ALLEY 4 808.86'

SUGAR VALLEY ROAD

ALLEY 5

BLOCK N

10' DRAIN. ESMT.

S 01°36'39" E
227.62'

S 46°38'20" E
101.97'

S 01°36'36" E
185.96'

S 43°25'01" W
197.54'

S 01°36'39" E
332.75'

S 88°36'01" W 317.61'

S 01°07'41" E
93.98'

N 88°23'29" E
79.77'

S 01°22'53" E
16.76'

S. JOHN KING BOULEVARD
(STATE HIGHWAY 205 BYPASS)
(A VARIABLE WIDTH RIGHT-OF-WAY)

TRAIL VIEW DRIVE
(60' WIDTH RIGHT-OF-WAY)

REMAINDER
173.0
INSTRUMENT
D.R

ROCKW

Revision /	Date	
3	01/03/2017	CITY ENGINEERING SUBMITTAL
4	01/24/2017	ADDENDUM #3
5	02/06/2017	CITY COMMENTS 2ND REVIEW
6	02/28/2017	REVISED GRADING
7	03/08/2017	CITY COMMENTS 3RD REVIEW
8	03/13/2017	RFI #22, # 26 AND #27
9	04/27/2017	SANITARY SEWER DA MAP
10	01/09/2018	RFI # 147 ELEVATIONS
11	06/04/2018	LIFT STATION CITY SUBMITTAL
12	06/05/2018	IRRIGATION METER
13		

Project:
ROCKWALL COLLEGE AND CAREER ACADEMY
FOR
ROCKWALL I.S.D.
ROCKWALL, TEXAS

STATE OF TEXAS
MIKE GLENN
35059
REGISTERED
PROFESSIONAL
ENGINEER

The seal appearing on this document was authorized by Mike Glenn, P.E. 35059, on June 06, 2018

RECORD DRAWING

This is to certify that changes and corrections have been made to conform to the contractor's record of this project.

Signed July 25, 2018 Date

Glenn Engineering Corporation

FOR INFORMATION ONLY

NOTE

UTILITIES HAVE BEEN PLOTTED FROM AVAILABLE MAPS AND RECORDS AND THEREFORE. THEIR LOCATIONS ARE APPROXIMATE ONLY. ELEVATIONS SHOWN ARE BASED ON FIELD MEASUREMENTS. THERE MAY BE OTHER UTILITIES. THE EXISTENCE OF WHICH ARE NOT KNOWN TO THE UNDERSIGNED. SIZE AND LOCATION OF ALL UNDERGROUND UTILITIES MUST BE VERIFIED PRIOR TO ANY CONSTRUCTION.

GLENN ENGINEERING
TEXAS REGISTRATION NUMBER: F-303
PHONE 972-717-5151 FAX 972-717-2176
105 DECKER COURT, SUITE 910 IRVING, TEXAS 75062

Huckabee
AUSTIN • DALLAS • FORT WORTH • HOUSTON • WACO
www.huckabee-inc.com
800.687.1229

NORTH TOPOGRAPHIC SURVEY

8

Job. No.	Sheet No.
1759-03-01	C1.3
Drawn By: RAH	
Date: 02-28-2017	

Plotted: Jul 25, 2018, 12:25 PM by user: robert - Saved: 7/25/2018 by user: robert
D:\Public\Bob's Projects\ROCKISD\LOFLAND 153 AC CCA\BIDSET\CCA RECORD DRAWINGS.dwg

Copyright © 2016, Huckabee & Associates, Inc.

37
OI

S 01°36'39" E

S 88°36'01" W 317.61'

S 01°07'41" E 93.98'

N 88°23'29" E 79.77'

S 01°22'53" E 316.76'

S 88°35'19" W 689.68'

N01°27'03"W 1585.10'

(DEED CALL N01°35'13"W 1585.58')

1/2" IRFC

N

0 60 120

Scale 1" = 60'

HIGH SCHOOL COMPETITION SHOT PUT FIELD

HIGH SCHOOL COMPETITION FIELD

NOTE

UTILITIES HAVE BEEN PLOTTED FROM AVAILABLE MAPS AND RECORDS AND THEREFORE. THEIR LOCATIONS ARE APPROXIMATE ONLY. ELEVATIONS SHOWN ARE BASED ON FIELD MEASUREMENTS. THERE MAY BE OTHER UTILITIES. THE EXISTENCE OF WHICH ARE NOT KNOWN TO THE UNDERSIGNED. SIZE AND LOCATION OF ALL UNDERGROUND UTILITIES MUST BE VERIFIED PRIOR TO ANY CONSTRUCTION.

RECORD DRAWING

This is to certify that changes and corrections have been made to conform to the contractor's record of this project.

Signed July 25, 2018 Date

Glenn Engineering Corporation

FOR INFORMATION ONLY

Revision /	Date	
3	01/03/2017	CITY ENGINEERING SUBMITTAL
4	01/24/2017	REVISED PER CITY COMMENTS
5	02/08/2017	CITY COMMENTS
6	02/28/2017	CITY COMMENTS 2ND REVIEW
7	03/08/2017	REVISED GRADING
8	03/13/2017	CITY COMMENTS 3RD REVIEW
9	04/27/2017	RFI #22, # 26 AND #27
10	05/23/2017	SANITARY SEWER DA MAP
11	06/01/2017	REVISED PLAT LAYOUT
12	06/04/2018	LIFT STATION - CITY SUBMITTAL
13	06/05/2018	IRRIGATION METER

Project:

ROCKWALL COLLEGE AND CAREER ACADEMY
FOR
ROCKWALL I.S.D.
ROCKWALL, TEXAS

STATE OF TEXAS
MIKE GLENN
35059
REGISTERED
ENGINEER

The seal appearing on this document was authorized by Mike Glenn, P.E. 35059, on June 06, 2018

Huckabee

AUSTIN • DALLAS • FORT WORTH • HOUSTON • WACO

www.huckabee-inc.com
800.687.1229

GLENN ENGINEERING

TEXAS REGISTRATION NUMBER: F-303

PHONE 972-717-5151 FAX 972-717-2176
105 DECKER COURT, SUITE 910 IRVING, TEXAS 75062

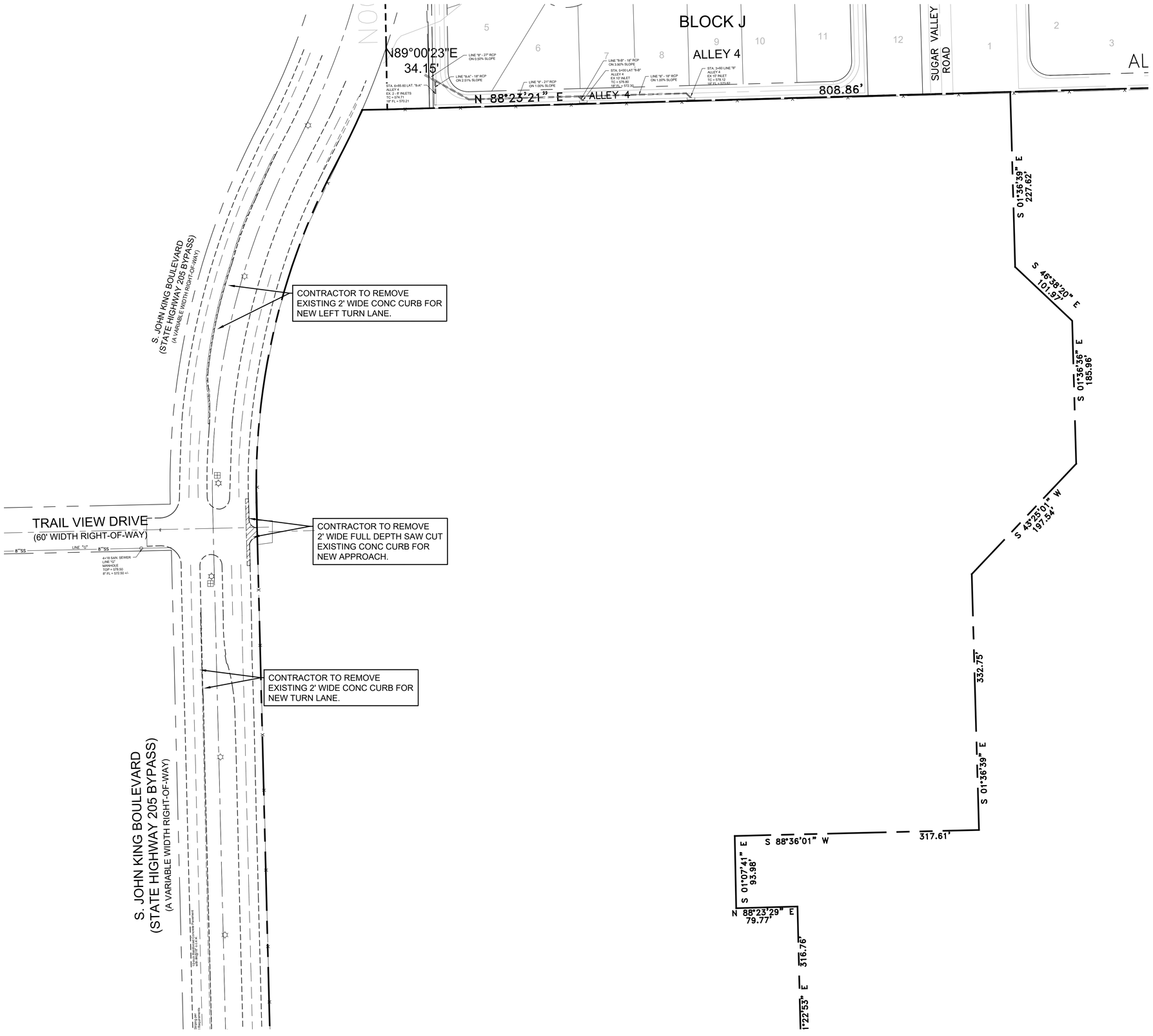
SOUTH TOPOGRAPHIC SURVEY

8

Job. No.	Sheet No.
1759-03-01	C1.4
Drawn By: RAH	
Date: 02-28-2017	

Plotted: Jul 25, 2018, 12:20 PM by user: robert - Saved: 7/20/2018 by user: robert
D:\Public\Brad's Projects\ROCKISD\LOPLAND 153 AC CO\ABI\SET\CCA RECORD DRAWINGS.dwg

Copyright © 2016, Huckabee & Associates, Inc.



NOTE

UTILITIES HAVE BEEN PLOTTED FROM AVAILABLE MAPS AND RECORDS AND THEREFORE, THEIR LOCATIONS ARE APPROXIMATE ONLY. ELEVATIONS SHOWN ARE BASED ON FIELD MEASUREMENTS. THERE MAY BE OTHER UTILITIES, THE EXISTENCE OF WHICH ARE NOT KNOWN TO THE UNDERSIGNED. SIZE AND LOCATION OF ALL UNDERGROUND UTILITIES MUST BE VERIFIED PRIOR TO ANY CONSTRUCTION.

N

0 60 120

Scale 1" = 60'

DEMOLITION NOTES:

1. CONTRACTOR SHALL CONSULT ALL UTILITY COMPANIES AND VERIFY LOCATION OF ALL UNDERGROUND UTILITIES PRIOR TO DEMOLITION. REMOVAL AND RELOCATION OF ALL UTILITY LINES, METERS, VALVES, ETC. SHALL BE PERFORMED PER REQUIREMENTS OF THE CITY OF ROCKWALL & UTILITY COMPANIES. ANY DAMAGE TO PUBLIC UTILITIES SHALL BE THE GENERAL CONTRACTOR'S RESPONSIBILITY TO CORRECT.

2. ALL DEMOLITION AND CONSTRUCTION TO BE KEPT WITHIN THE BOUNDARIES OF THE SITE OR AS DESIGNATED BY CONSTRUCTION ENGINEER. ANY DAMAGE BY CONTRACTOR TO ADJOINING PROPERTIES OR ITEMS NOT IN THE DESIGNATED DEMOLITION AREA SHALL BE THE GENERAL CONTRACTOR'S RESPONSIBILITY TO CORRECT.

3. REMOVE ALL EXISTING UNDERGROUND UTILITIES, CAP AS REQUIRED. BACK FILL AND COMPACT PER CITY OF ROCKWALL SPECIFICATIONS.

4. REMOVE SURFACE PAVING AS NEEDED TO COMPLETE PAVING PLAN.

5. REMOVE EXISTING SIGNAGE, INCLUDING POSTS AND FOUNDATIONS.

6. REMOVE ANY OTHER ITEMS NOT INDICATED ABOVE BUT WHICH MUST BE DEMOLISHED TO COMPLETE PROJECT AS DESIGNATED BY SITE PLAN.

Revision /	Date	
3	01/03/2017	CITY ENGINEERING SUBMITTAL
4	01/24/2017	ADDENDUM #3
5	02/06/2017	CITY COMMENTS
6	02/28/2017	CITY COMMENTS 2ND REVIEW
7	03/08/2017	REVISED GRADING
8	03/13/2017	CITY COMMENTS 3RD REVIEW
9	04/27/2017	RFI #22, # 26 AND #27
10	05/23/2017	SANITARY SEWER DA MAP
11	01/09/2018	RFI # 147 ELEVATIONS
12	06/04/2018	LFE STATION CITY SUBMITTAL
13	06/05/2018	IRRIGATION METER

Project:

ROCKWALL COLLEGE AND CAREER ACADEMY
FOR
ROCKWALL I.S.D.
ROCKWALL, TEXAS

STATE OF TEXAS
MIKE GLENN
35059
LICENSED PROFESSIONAL ENGINEER

The seal appearing on this document was authorized by Mike Glenn, P.E. 35059, on June 06, 2018

Huckabee
AUSTIN • DALLAS • FORT WORTH • HOUSTON • WACO
www.huckabee-inc.com
800.687.1229

RECORD DRAWING

This is to certify that changes and corrections have been made to conform to the contractor's record of this project.

Signed _____ July 25, 2018 Date

Glenn Engineering Corporation

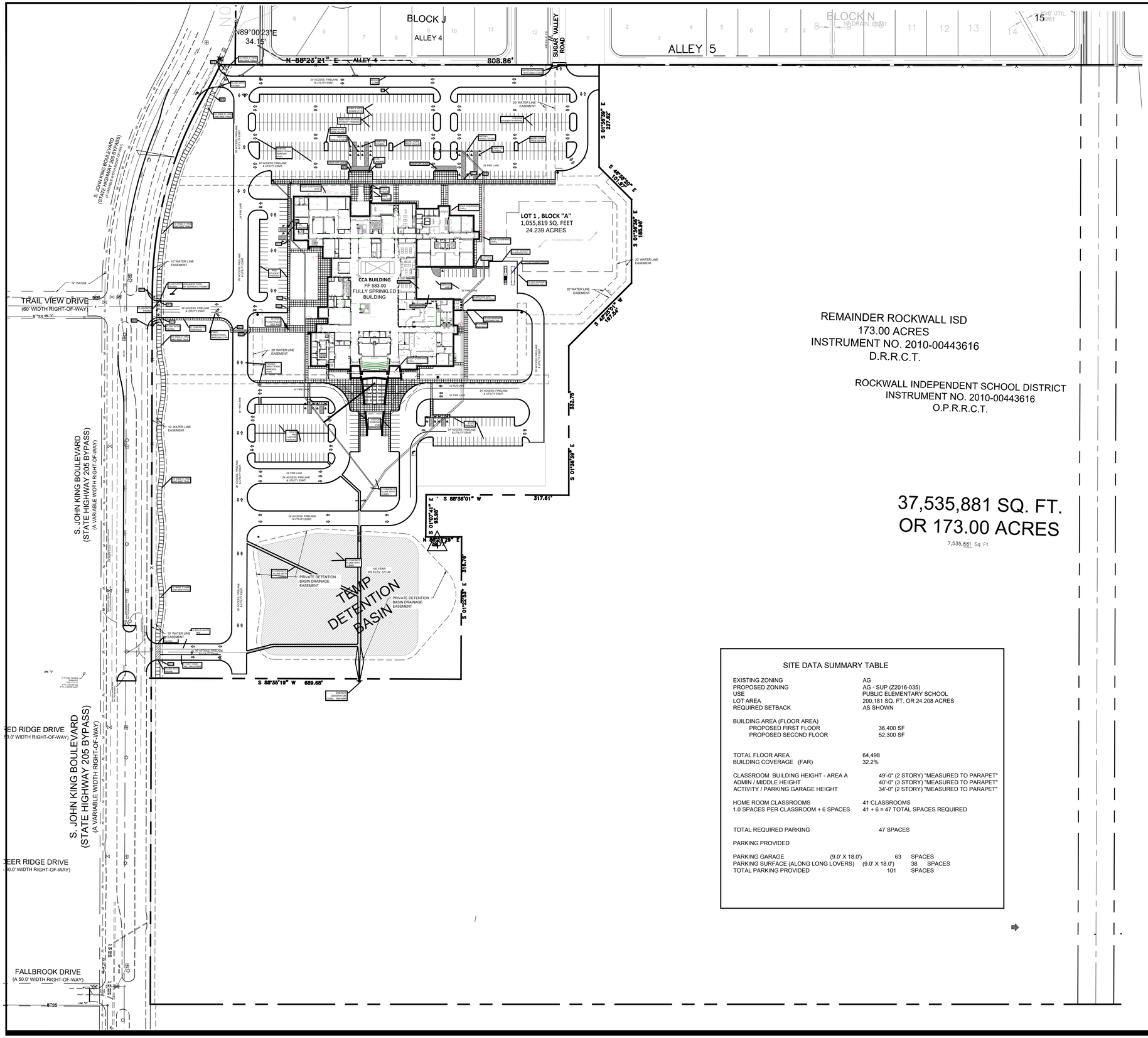
GLENN ENGINEERING
TEXAS REGISTRATION NUMBER: F-303
PHONE 972-717-5151
105 DECKER COURT, SUITE 910
FAX 972-717-2176
IRVING, TEXAS 75062

DEMOLITION PLAN 8

Job. No.	Sheet No.
1759-03-01	CD1.0
Drawn By: RAH	
Date: 02-28-2017	

Plotted: Jul 25, 2018, 12:26 PM by user: robert - Saved: 7/25/2018 by user: robert
D:\Public\Bob's Projects\ROCKISD\LOFLAND 153 AC CCA\BIDSET\CCA RECORD DRAWINGS.dwg

Copyright © 2016, Huckabee & Associates, Inc.



REMAINDER ROCKWALL ISD
173.00 ACRES
INSTRUMENT NO. 2010-00443616
D.R.R.C.T.

ROCKWALL INDEPENDENT SCHOOL DISTRICT
INSTRUMENT NO. 2010-00443616
O.P.R.R.C.T.

37,535,881 SQ. FT.
OR 173.00 ACRES
7,535,881 Sq Ft

SITE DATA SUMMARY TABLE

EXISTING ZONING	AG
PROPOSED ZONING	AG - SUP (Z2016-035)
USE	PUBLIC ELEMENTARY SCHOOL
LOT AREA	200,181 SQ. FT. OR 24.208 ACRES
REQUIRED SETBACK	AS SHOWN
BUILDING AREA (FLOOR AREA)	
PROPOSED FIRST FLOOR	36,400 SF
PROPOSED SECOND FLOOR	52,300 SF
TOTAL FLOOR AREA	64,498
BUILDING COVERAGE (FAR)	32.2%
CLASSROOM BUILDING HEIGHT - AREA A	49'-0" (2 STORY) "MEASURED TO PARAPET"
ADMIN / MIDDLE HEIGHT	40'-0" (3 STORY) "MEASURED TO PARAPET"
ACTIVITY / PARKING GARAGE HEIGHT	34'-0" (2 STORY) "MEASURED TO PARAPET"
HOME ROOM CLASSROOMS	41 CLASSROOMS
1.0 SPACES PER CLASSROOM + 6 SPACES	41 + 6 = 47 TOTAL SPACES REQUIRED
TOTAL REQUIRED PARKING	47 SPACES
PARKING PROVIDED	
PARKING GARAGE (9.0' X 18.0')	63 SPACES
PARKING SURFACE (ALONG LONG LOVERS) (9.0' X 18.0')	38 SPACES
TOTAL PARKING PROVIDED	101 SPACES

GENERAL NOTES:

1. STRIPING & SIGNAGE DIMENSIONS ARE FROM FACE OF CURB

2. ALL FIRE LANES, PARKING STRIPING, HDCP PARKING STRIPING & SIGNAGE ARE TO BE IN ACCORDANCE WITH CITY OF ROCKWALL REQUIREMENTS, TYP.

3. PRIOR TO ANY CONSTRUCTION THE CONTRACTOR SHALL FAMILIARIZE HIMSELF WITH THE CONTRACT DOCUMENTS AND SPECIFICATIONS, THE PLANS INCLUDING ALL NOTES, THE CITY OF ROCKWALL SPECIFICATIONS AND ANY OTHER APPLICABLE STANDARDS OR SPECIFICATIONS RELEVANT TO THE PROPER COMPLETION OF THE WORK SPECIFIED. FAILURE ON THE PART OF THE CONTRACTOR TO FAMILIARIZE HIMSELF WITH ALL STANDARDS OR SPECIFICATIONS PERTAINING TO THIS WORK SHALL IN NO WAY RELIEVE THE CONTRACTOR OF RESPONSIBILITY FOR PERFORMING THE WORK IN ACCORDANCE WITH ALL SUCH APPLICABLE STANDARDS AND SPECIFICATIONS.

4. CONTRACTOR SHALL HAVE IN HIS POSSESSION, PRIOR TO CONSTRUCTION, ALL NECESSARY PERMITS, LICENSES, ETC. CONTRACTOR SHALL HAVE AT LEAST ONE SET OF APPROVED ENGINEERING PLANS AND SPECIFICATIONS ON-SITE AT ALL TIMES.

5. ALL WORK SHALL CONFORM TO THE CITY OF ROCKWALL SPECIFICATIONS, STANDARDS, AND DETAILS. AND N.C.T.C.O.G. , 4TH ADDITION AND AS AMENDED BY THE CITY OF ROCKWALL.

6. IF UNFORESEEN PROBLEMS OR CONFLICTS ARE ENCOUNTERED IN THE CONSTRUCTION, FOR WHICH AN IMMEDIATE SOLUTION IS NOT APPARENT, THE ENGINEER AND OWNER SHALL BE NOTIFIED IMMEDIATELY.

7. IT WILL BE THE RESPONSIBILITY OF EACH CONTRACTOR TO PROTECT ALL EXISTING PUBLIC AND PRIVATE UTILITIES THROUGHOUT THE CONSTRUCTION OF THIS PROJECT. CONTRACTOR SHALL CONTACT THE APPROPRIATE UTILITY COMPANIES FOR LINE LOCATIONS, PRIOR TO COMMENCEMENT OF CONSTRUCTION AND SHALL ASSUME FULL LIABILITY TO THOSE COMPANIES FOR ANY DAMAGES CAUSED TO THEIR FACILITIES.

8. CONTRACTORS SHALL BE RESPONSIBLE FOR FIELD LOCATING EXISTING UTILITIES AND IMPROVEMENTS PRIOR TO CONSTRUCTION.

9. TRENCH SAFETY DESIGN WILL BE THE RESPONSIBILITY OF THE UTILITY CONTRACTOR. CONTRACTOR SHALL SUBMIT DESIGN TO THE CITY OF ROCKWALL ENGINEERING DEPARTMENT FOR REVIEW.

10. MARK FIRE LANES TO THE CITY OF ROCKWALL SPECIFICATION. "NO PARKING FIRE LANE" EVERY 25' WHITE 4" LETTERS ON A 6" RED STRIPED BACKGROUND.

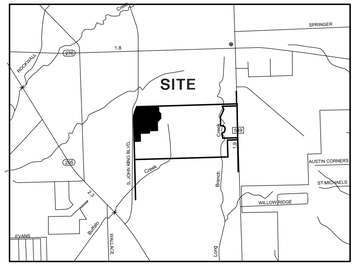
NOTE

UTILITIES HAVE BEEN PLOTTED FROM AVAILABLE MAPS AND RECORDS AND THEREFORE. THEIR LOCATIONS ARE APPROXIMATE ONLY. ELEVATIONS SHOWN ARE BASED ON FIELD MEASUREMENTS, THERE MAY BE OTHER UTILITIES, THE EXISTENCE OF WHICH ARE NOT KNOWN TO THE UNDERSIGNED. SIZE AND LOCATION OF ALL UNDERGROUND UTILITIES MUST BE VERIFIED PRIOR TO ANY CONSTRUCTION.



0 100 200

Scale 1" = 100'



VICINITY MAP
N.T.S.

GENERAL NOTES:

CONTRACTOR TO VERIFY LOCATION OF ALL EXISTING UTILITIES.

BARRIER FREE RAMPS (BFR) IN PUBIC R.O.W. SHALL BE PER CITY STANDARDS AND DETAILS.

REFER TO DEVELOPMENT PLANS FOR GRADING DETAILS.

OUTDOOR LIGHTING NOTE:

ALL OUTDOOR LIGHTING MUST BE ORIENTED SO THAT LIGHTING LEVELS AT ALL PROPERTY LINES ARE 1 FOT-CANDLE OR LESS.

RECORD DRAWING

This is to certify that changes and corrections have been made to conform to the contractor's record of this project.

Signed _____ July 25, 2018 Date

Glenn Engineering Corporation

GLENN ENGINEERING
TEXAS REGISTRATION NUMBER: F-303
PHONE 972-717-5151 FAX 972-717-2176
105 DECKER COURT, SUITE 910 IRVING, TEXAS 75062

Revision /	Date	
3	01/03/2017	CITY ENGINEERING SUBMITTAL
4	01/24/2017	ADDENDUM #3
5	02/08/2017	CITY COMMENTS 2ND REVIEW
6	02/22/2017	REVISED GRADING
7	03/08/2017	CITY COMMENTS 3RD REVIEW
8	03/13/2017	SANITARY SEWER DA MAP
9	04/27/2017	RFI # 147 ELEVATIONS
10	01/09/2018	FINAL PLAT/CITY SUBMITTAL
11	06/04/2018	IRRIGATION METER
12	06/05/2018	
13	06/06/2018	

Project:
ROCKWALL COLLEGE AND CAREER ACADEMY
FOR
ROCKWALL I.S.D.
ROCKWALL, TEXAS

STATE OF TEXAS
MIKE GLENN
35059
LICENSED PROFESSIONAL ENGINEER

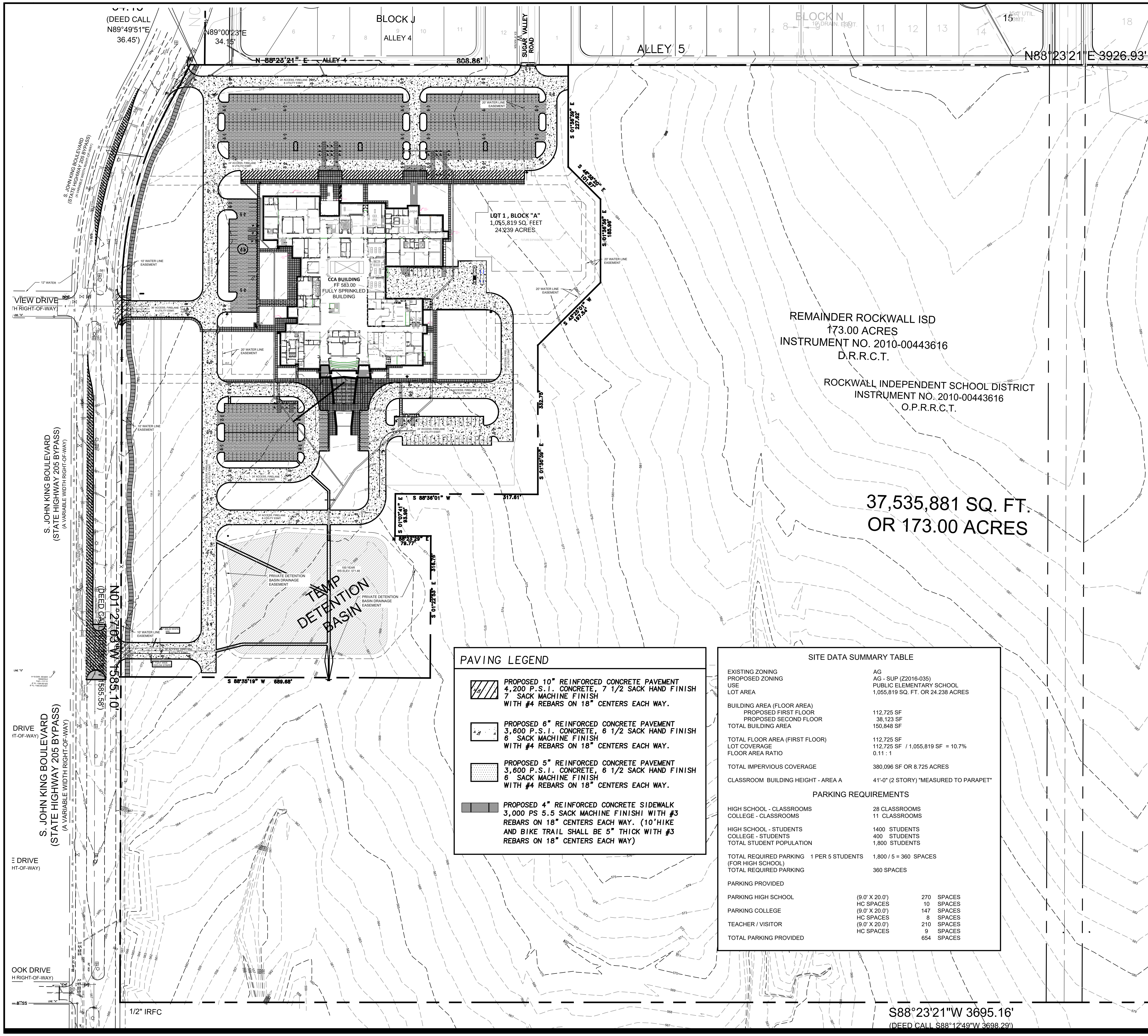
The seal appearing on this document was authorized by Mike Glenn, P.E. 35059, on June 06, 2018

Huckabee
AUSTIN • DALLAS • FORT WORTH • HOUSTON • WACO
www.huckabee-inc.com
800.687.1229

OVERALL SITE PLAN 8

Job. No. 1759-03-01	Sheet No. CS1.0
Drawn By: RAH	
Date: 02-28-2017	

Plotted: Jul 25, 2018, 12:27 PM by user: robert - Saved: 7/25/2018 by user: robert
D:\Public\Bob's Projects\ROCKISD\LOFLAND 153 AC CCA\BIDSET\CCA RECORD DRAWINGS.dwg



PAVING LEGEND

- PROPOSED 10" REINFORCED CONCRETE PAVEMENT 4,200 P.S.I. CONCRETE, 7 1/2 SACK HAND FINISH 7 SACK MACHINE FINISH WITH #4 REBARS ON 18" CENTERS EACH WAY.
- PROPOSED 6" REINFORCED CONCRETE PAVEMENT 3,600 P.S.I. CONCRETE, 6 1/2 SACK HAND FINISH 6 SACK MACHINE FINISH WITH #4 REBARS ON 18" CENTERS EACH WAY.
- PROPOSED 5" REINFORCED CONCRETE PAVEMENT 3,600 P.S.I. CONCRETE, 6 1/2 SACK HAND FINISH 6 SACK MACHINE FINISH WITH #4 REBARS ON 18" CENTERS EACH WAY.
- PROPOSED 4" REINFORCED CONCRETE SIDEWALK 3,000 PS 5.5 SACK MACHINE FINISHI WITH #3 REBARS ON 18" CENTERS EACH WAY. (10'HIKE AND BIKE TRAIL SHALL BE 5" THICK WITH #3 REBARS ON 18" CENTERS EACH WAY)

SITE DATA SUMMARY TABLE

EXISTING ZONING	AG
PROPOSED ZONING	AG - SUP (Z2016-035)
USE	PUBLIC ELEMENTARY SCHOOL
LOT AREA	1,055,819 SQ. FT. OR 24.238 ACRES
BUILDING AREA (FLOOR AREA)	
PROPOSED FIRST FLOOR	112,725 SF
PROPOSED SECOND FLOOR	38,123 SF
TOTAL BUILDING AREA	150,848 SF
TOTAL FLOOR AREA (FIRST FLOOR)	112,725 SF
LOT COVERAGE	112,725 SF / 1,055,819 SF = 10.7%
FLOOR AREA RATIO	0.11 : 1
TOTAL IMPERVIOUS COVERAGE	380,096 SF OR 8.725 ACRES
CLASSROOM BUILDING HEIGHT - AREA A	41'-0" (2 STORY) "MEASURED TO PARAPET"

PARKING REQUIREMENTS

HIGH SCHOOL - CLASSROOMS		28 CLASSROOMS	
COLLEGE - CLASSROOMS		11 CLASSROOMS	
HIGH SCHOOL - STUDENTS		1400 STUDENTS	
COLLEGE - STUDENTS		400 STUDENTS	
TOTAL STUDENT POPULATION		1,800 STUDENTS	
TOTAL REQUIRED PARKING (FOR HIGH SCHOOL)	1 PER 5 STUDENTS	1,800 / 5 = 360 SPACES	
TOTAL REQUIRED PARKING		360 SPACES	
PARKING PROVIDED			
PARKING HIGH SCHOOL	(9.0' X 20.0')	270	SPACES
	HC SPACES	10	SPACES
PARKING COLLEGE	(9.0' X 20.0')	147	SPACES
	HC SPACES	8	SPACES
TEACHER / VISITOR	(9.0' X 20.0')	210	SPACES
	HC SPACES	9	SPACES
TOTAL PARKING PROVIDED		654	SPACES

GENERAL NOTES:

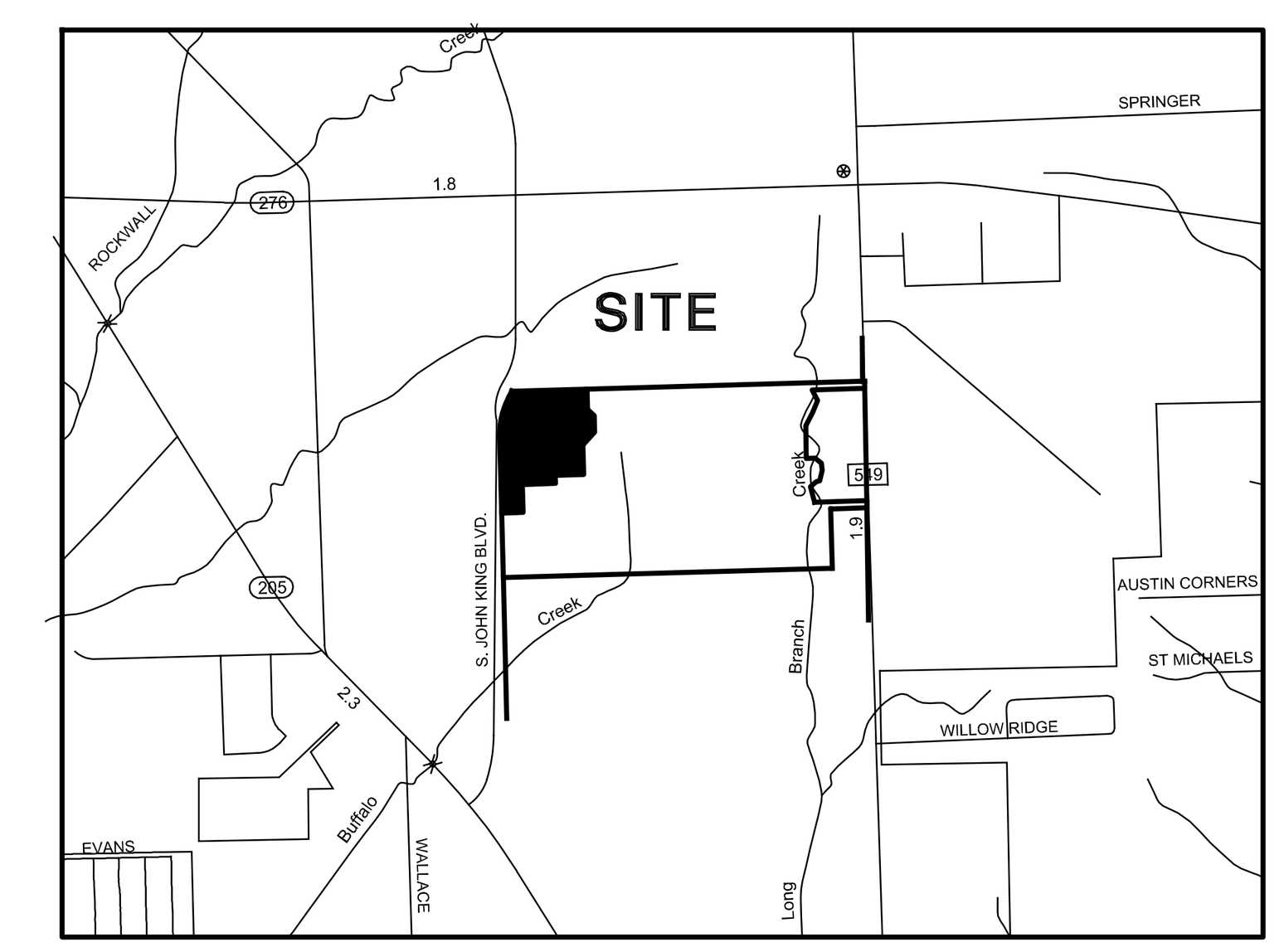
1. STRIPING & SIGNAGE DIMENSIONS ARE FROM FACE OF CURB
2. ALL FIRE LANES, PARKING STRIPING, HDCP PARKING STRIPING & SIGNAGE ARE TO BE IN ACCORDANCE WITH CITY OF ROCKWALL REQUIREMENTS, TYP.
3. PRIOR TO ANY CONSTRUCTION THE CONTRACTOR SHALL FAMILIARIZE HIMSELF WITH THE CONTRACT DOCUMENTS AND SPECIFICATIONS, THE PLANS INCLUDING ALL NOTES, THE CITY OF ROCKWALL SPECIFICATIONS AND ANY OTHER APPLICABLE STANDARDS OR SPECIFICATIONS RELEVANT TO THE PROPER COMPLETION OF THE WORK SPECIFIED. FAILURE ON THE PART OF THE CONTRACTOR TO FAMILIARIZE HIMSELF WITH ALL STANDARDS OR SPECIFICATIONS PERTAINING TO THIS WORK SHALL IN NO WAY RELIEVE THE CONTRACTOR OF RESPONSIBILITY FOR PERFORMING THE WORK IN ACCORDANCE WITH ALL SUCH APPLICABLE STANDARDS AND SPECIFICATIONS.
4. CONTRACTOR SHALL HAVE IN HIS POSSESSION, PRIOR TO CONSTRUCTION, ALL NECESSARY PERMITS, LICENSES, ETC. CONTRACTOR SHALL HAVE AT LEAST ONE SET OF APPROVED ENGINEERING PLANS AND SPECIFICATIONS ON-SITE AT ALL TIMES.
5. ALL WORK SHALL CONFORM TO THE CITY OF ROCKWALL SPECIFICATIONS, STANDARDS, AND DETAILS.
6. IF UNFORESEEN PROBLEMS OR CONFLICTS ARE ENCOUNTERED IN THE CONSTRUCTION, FOR WHICH AN IMMEDIATE SOLUTION IS NOT APPARENT, THE ENGINEER AND OWNER SHALL BE NOTIFIED IMMEDIATELY.
7. IT WILL BE THE RESPONSIBILITY OF EACH CONTRACTOR TO PROTECT ALL EXISTING PUBLIC AND PRIVATE UTILITIES THROUGHOUT THE CONSTRUCTION OF THIS PROJECT. CONTRACTOR SHALL CONTACT THE APPROPRIATE UTILITY COMPANIES FOR LINE LOCATIONS, PRIOR TO COMMENCEMENT OF CONSTRUCTION AND SHALL ASSUME FULL LIABILITY TO THOSE COMPANIES FOR ANY DAMAGES CAUSED TO THEIR FACILITIES.
8. CONTRACTORS SHALL BE RESPONSIBLE FOR FIELD LOCATING EXISTING UTILITIES AND IMPROVEMENTS PRIOR TO CONSTRUCTION.
9. TRENCH SAFETY DESIGN WILL BE THE RESPONSIBILITY OF THE UTILITY CONTRACTOR. CONTRACTOR SHALL SUBMIT DESIGN TO THE CITY OF ROCKWALL ENGINEERING DEPARTMENT FOR REVIEW.
10. MARK FIRE LANES TO THE CITY OF ROCKWALL SPECIFICATION. "NO PARKING FIRE LANE" EVERY 25' WHITE 4" LETTERS ON A 6" RED STRIPED BACKGROUND.
11. NO TREES ARE TO BE PLANTED WITHIN 5' OF ANY UTILITIES.
12. THE HICKORY RIDGE LIFT STATION WILL BE UPGRADED TO ACCOMMODATE THE SCHOOL SITE.
13. ADHERENCE TO ENGINEERING AND FIRE DEPARTMENT STANDARDS SHALL BE REQUIRED

NOTE

UTILITIES HAVE BEEN PLOTTED FROM AVAILABLE MAPS AND RECORDS AND THEREFORE. THEIR LOCATIONS ARE APPROXIMATE ONLY. ELEVATIONS SHOWN ARE BASED ON FIELD MEASUREMENTS. THERE MAY BE OTHER UTILITIES, THE EXISTENCE OF WHICH ARE NOT KNOWN TO THE UNDERSIGNED. SIZE AND LOCATION OF ALL UNDERGROUND UTILITIES MUST BE VERIFIED PRIOR TO ANY CONSTRUCTION.

0 100 200

Scale 1" = 100'



VICINITY MAP

N.T.S.

GENERAL NOTES:

CONTRACTOR TO VERIFY LOCATION OF ALL EXISTING UTILITIES.

BARRIER FREE RAMPS (BFR) IN PUBIC R.O.W. SHALL BE PER CITY STANDARDS AND DETAILS.

REFER TO DEVELOPMENT PLANS FOR GRADING DETAILS.

OUTDOOR LIGHTING NOTE:

ALL OUTDOOR LIGHTING MUST BE ORIENTED SO THAT LIGHTING LEVELS AT ALL PROPERTY LINES ARE 1 FOT-CANDLE OR LESS.

RECORD DRAWING

This is to certify that changes and corrections have been made to conform to the contractor's record of this project.

Signed — Date: July 25, 2018

Glenn Engineering Corporation

GLENN ENGINEERING
TEXAS REGISTRATION NUMBER: F-303
PHONE 972-717-5151 FAX 972-717-2176
105 DECKER COURT, SUITE 910 IRVING, TEXAS 75062

Copyright © 2016, Huckabee & Associates, Inc.

Revision /	Date	
3	01/03/2017	CITY ENGINEERING SUBMITTAL
4	01/24/2017	ADDENDUM #3
5	02/06/2017	CITY COMMENTS
6	02/28/2017	CITY COMMENTS 2ND REVIEW
7	03/08/2017	REVISED GRADING
8	03/13/2017	CITY COMMENTS 3RD REVIEW
9	04/27/2017	RFI #22, # 26 AND #27
10	05/23/2017	SANITARY SEWER DA MAP
11	01/09/2018	RFI # 147 ELEVATIONS
12	06/04/2018	LIFT STATION - CITY SUBMITTAL
13	06/05/2018	IRRIGATION METER

Project: ROCKWALL COLLEGE AND CAREER ACADEMY FOR ROCKWALL I.S.D. ROCKWALL, TEXAS

STATE OF TEXAS — MIKE GLENN — 35059 — REGISTERED PROFESSIONAL ENGINEER

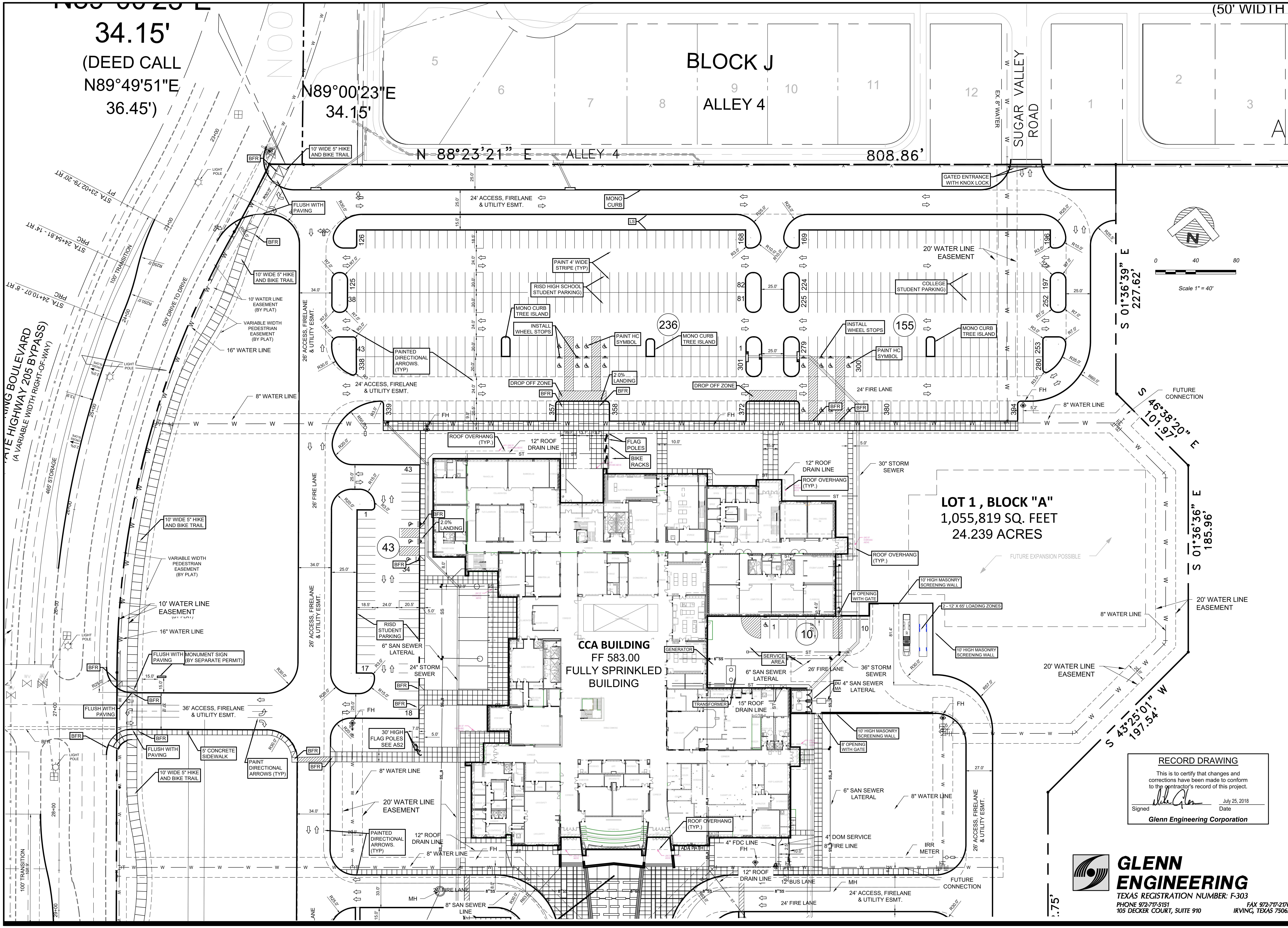
The seal appearing on this document was authorized by Mike Glenn, P.E. 35059, on June 06, 2018

Huckabee
AUSTIN • DALLAS • FORT WORTH • HOUSTON • WACO
www.huckabee-inc.com
800.687.1229

SUP SITE PLAN — 8

Job. No. 1759-03-01	Sheet No. CS 1.0A
Drawn By: RAH	
Date: 02-28-2017	

Plotted: Jul 25, 2018, 12:28 PM by user: robert - Saved: 7/25/2018 by user: robert
D:\Public\Bob's Projects\ROCKISD\LOFLAND 153 AC CCA\BIDSET\CCA RECORD DRAWINGS.dwg



Copyright © 2016, Huckabee & Associates, Inc.

Revision /	Date	
3	01/03/2017	CITY ENGINEERING SUBMITTAL
4	01/24/2017	ADDENDUM #3
5	02/06/2017	CITY COMMENTS
6	02/28/2017	CITY COMMENTS 2ND REVIEW
7	03/08/2017	REVISED GRADING
8	03/13/2017	CITY COMMENTS 3RD REVIEW
9	04/27/2017	RFI #22, # 26 AND #27
10	05/23/2017	SANITARY SEWER DA MAP
11	01/09/2018	RFI # 147 ELEVATIONS
12	06/04/2018	LIFT STATION - CITY SUBMITTAL
13	06/05/2018	IRRIGATION METER

Project:
ROCKWALL COLLEGE AND CAREER ACADEMY
FOR
ROCKWALL I.S.D.
ROCKWALL, TEXAS

STATE OF TEXAS
MIKE GLENN
35059
REGISTERED PROFESSIONAL ENGINEER

The seal appearing on this document was authorized by Mike Glenn, P.E. 35059, on June 06, 2018

RECORD DRAWING

This is to certify that changes and corrections have been made to conform to the contractor's record of this project.

Signed / Date: July 25, 2018

Glenn Engineering Corporation

Huckabee
AUSTIN • DALLAS • FORT WORTH • HOUSTON • WACO
www.huckabee-inc.com
800.687.1229

GLENN ENGINEERING
TEXAS REGISTRATION NUMBER: F-303
PHONE 972-717-5151 FAX 972-717-2176
105 DECKER COURT, SUITE 910 IRVING, TEXAS 75062

DETAIL NORTH CITY SITE PLAN

Job. No. 1759-03-01
Drawn By: RAH
Date: 02-28-2017
Sheet No. 8
CS1.1

Plotted: Jul 25, 2018, 12:29 PM by user: robert - Saved: 7/25/2018 by user: robert
D:\Public\Bob's Projects\ROCKISD\LOFLAND 153 AC CCA\BIDSET\CCA RECORD DRAWINGS.dwg

Copyright © 2016, Huckabee & Associates, Inc.

CCA BUILDING
FF 583.00
FULLY SPRINKLED
BUILDING

GENERAL NOTES:

1. STRIPING & SIGNAGE DIMENSIONS ARE FROM FACE OF CURB

2. ALL FIRE LANES, PARKING STRIPING, HDCP PARKING STRIPING & SIGNAGE ARE TO BE IN ACCORDANCE WITH CITY OF ROCKWALL REQUIREMENTS, TYP.

3. PRIOR TO ANY CONSTRUCTION THE CONTRACTOR SHALL FAMILIARIZE HIMSELF WITH THE CONTRACT DOCUMENTS AND SPECIFICATIONS, THE PLANS INCLUDING ALL NOTES, THE CITY OF ROCKWALL SPECIFICATIONS AND ANY OTHER APPLICABLE STANDARDS OR SPECIFICATIONS RELEVANT TO THE PROPER COMPLETION OF THE WORK SPECIFIED. FAILURE ON THE PART OF THE CONTRACTOR TO FAMILIARIZE HIMSELF WITH ALL STANDARDS OR SPECIFICATIONS PERTAINING TO THIS WORK SHALL IN NO WAY RELIEVE THE CONTRACTOR OF RESPONSIBILITY FOR PERFORMING THE WORK IN ACCORDANCE WITH ALL SUCH APPLICABLE STANDARDS AND SPECIFICATIONS.

4. CONTRACTOR SHALL HAVE IN HIS POSSESSION, PRIOR TO CONSTRUCTION, ALL NECESSARY PERMITS, LICENSES, ETC. CONTRACTOR SHALL HAVE AT LEAST ONE SET OF APPROVED ENGINEERING PLANS AND SPECIFICATIONS ON-SITE AT ALL TIMES.

5. ALL WORK SHALL CONFORM TO THE CITY OF ROCKWALL SPECIFICATIONS, STANDARDS, AND DETAILS.

6. IF UNFORESEEN PROBLEMS OR CONFLICTS ARE ENCOUNTERED IN THE CONSTRUCTION, FOR WHICH AN IMMEDIATE SOLUTION IS NOT APPARENT, THE ENGINEER AND OWNER SHALL BE NOTIFIED IMMEDIATELY.

7. IT WILL BE THE RESPONSIBILITY OF EACH CONTRACTOR TO PROTECT ALL EXISTING PUBLIC AND PRIVATE UTILITIES THROUGHOUT THE CONSTRUCTION OF THIS PROJECT. CONTRACTOR SHALL CONTACT THE APPROPRIATE UTILITY COMPANIES FOR LINE LOCATIONS, PRIOR TO COMMENCEMENT OF CONSTRUCTION AND SHALL ASSUME FULL LIABILITY TO THOSE COMPANIES FOR ANY DAMAGES CAUSED TO THEIR FACILITIES.

8. CONTRACTORS SHALL BE RESPONSIBLE FOR FIELD LOCATING EXISTING UTILITIES AND IMPROVEMENTS PRIOR TO CONSTRUCTION.

9. TRENCH SAFETY DESIGN WILL BE THE RESPONSIBILITY OF THE UTILITY CONTRACTOR. CONTRACTOR SHALL SUBMIT DESIGN TO THE CITY OF ROCKWALL ENGINEERING DEPARTMENT FOR REVIEW.

10. MARK FIRE LANES TO THE CITY OF ROCKWALL SPECIFICATION. "NO PARKING FIRE LANE" EVERY 25' WHITE 4" LETTERS ON A 6" RED STRIPED BACKGROUND.

11. NO TREES ARE TO BE PLANTED WITHIN 5' OF ANY UTILITIES.

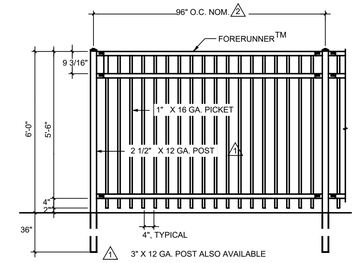
12. THE HICKORY RIDGE LIFT STATION WILL BE UPGRADED TO ACCOMMODATE THE SCHOOL SITE.

13. ADHERENCE TO ENGINEERING AND FIRE DEPARTMENT STANDARDS SHALL BE REQUIRED

N

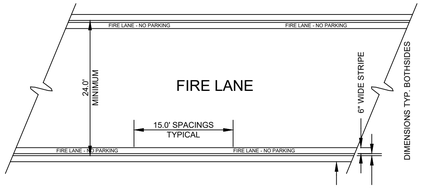
0 40 80

Scale 1" = 40'



1 3" X 12 GA. POST ALSO AVAILABLE
2 PANELS ALSO AVAILABLE FOR 6' O.C. POST SPACING

ORNAMENTAL FENCE DETAIL
N.T.S.



FIRE LANE STRIPING DETAIL

STRIPING DETAILS AND SPECIFICATIONS

A. PAINT:
1. STRIPE SHALL BE SIX(6) INCHES WIDE PAINTED WITH AN EXTERIOR ACRYLIC LATEX PAINT. COLOR SHALL BE "TRAFFIC RED" GILDDEN NO. 63251 OR EQUAL.
2. LETTERS SHALL BE FOUR(4) INCHES HIGH PAINTED WITH AN EXTERIOR ACRYLIC PAINT. COLOR SHALL BE "TRAFFIC WHITE" GILDDEN NO. 563245 OR EQUAL.

B. APPLICATION:
1. STRIPE MAY BE BRUSHED OR SPRAYED, ONE COAT TO FINISH.
2. LETTERS SHALL BE STENCIL FORMED, BRUSH APPLIED AND SPACED AS DETAILED ON THIS SHEET.

NOTE

UTILITIES HAVE BEEN PLOTTED FROM AVAILABLE MAPS AND RECORDS AND THEREFORE, THEIR LOCATIONS ARE APPROXIMATE ONLY. ELEVATIONS SHOWN ARE BASED ON FIELD MEASUREMENTS. THERE MAY BE OTHER UTILITIES, THE EXISTENCE OF WHICH ARE NOT KNOWN TO THE UNDERSIGNED. SIZE AND LOCATION OF ALL UNDERGROUND UTILITIES MUST BE VERIFIED PRIOR TO ANY CONSTRUCTION.

RECORD DRAWING

This is to certify that changes and corrections have been made to conform to the contractor's record of this project.

Signed _____ Date July 25, 2018

Glenn Engineering Corporation

GLENN ENGINEERING
TEXAS REGISTRATION NUMBER: F-303
PHONE 972-717-5151 *FAX 972-717-2176*
105 DECKER COURT, SUITE 910 *IRVING, TEXAS 75062*

Revision /	Date	
3	01/03/2017	CITY ENGINEERING SUBMITTAL
4	01/24/2017	ADDENDUM #3
5	02/06/2017	CITY COMMENTS
6	02/28/2017	CITY COMMENTS 2ND REVIEW
7	03/08/2017	REVISED GRADING
8	03/13/2017	CITY COMMENTS 3RD REVIEW
9	04/27/2017	RFI #22, # 26 AND #27
10	05/23/2017	SEWER LATERAL LOCATION MAP
11	06/01/2018	SANITARY SEWER EASEMENT
12	06/04/2018	LIFT STATION - CITY SUBMITTAL
13	06/05/2018	IRRIGATION METER

Project:
ROCKWALL COLLEGE AND CAREER ACADEMY
FOR
ROCKWALL I.S.D.
ROCKWALL, TEXAS

STATE OF TEXAS
MIKE GLENN
35059
LICENSED PROFESSIONAL ENGINEER
The seal appearing on this document was authorized by Mike Glenn, P.E. 35059, on June 06, 2018

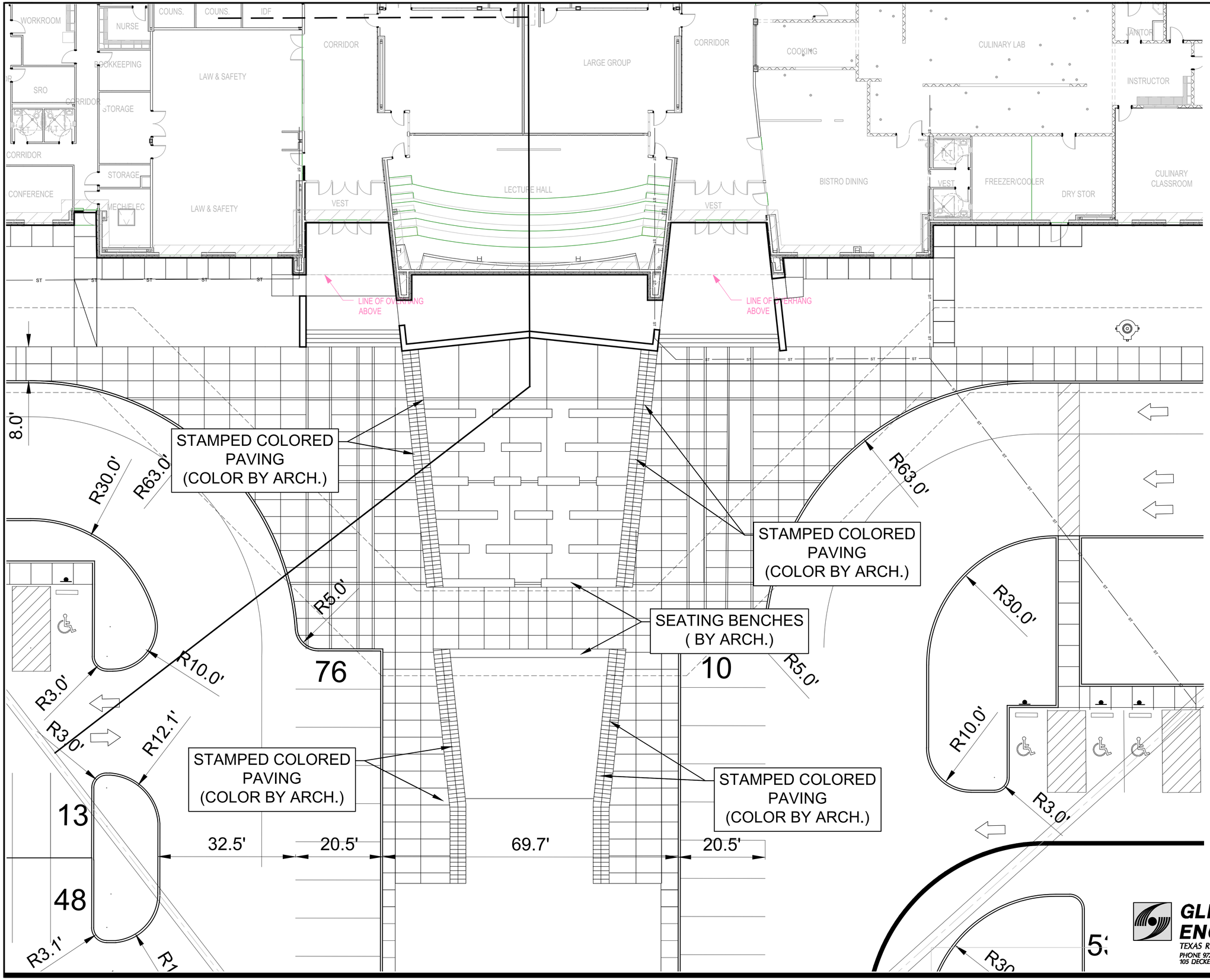
Huckabee
AUSTIN • DALLAS • FORT WORTH • HOUSTON • WACO
www.huckabee-inc.com
800.6871229

DETAILED SOUTH CITY SITE PLAN

Job. No.	Sheet No.
1759-03-01	8
Drawn By: RAH	CS1.2
Date: 02-28-2017	

D:\Public\Bob's Projects\ROCKS\DL\OPLAND 153 AC CCA\BIDSET\CCA RECORD DRAWINGS.dwg

Copyright © 2016, Huckabee & Associates, Inc.



Revision /	Date	
3	01/03/2017	CITY ENGINEERING SUBMITTAL
4	01/24/2017	ADDENDUM #1
5	02/06/2017	CITY COMMENTS
6	02/28/2017	CITY COMMENTS 2ND REVIEW
7	03/08/2017	REVISED GRADING
8	03/13/2017	CITY COMMENTS 3RD REVIEW
9	04/27/2017	RFI #22, # 26 AND #27
10	05/23/2017	SANITARY SEWER DA MAP
11	06/09/2018	RFI # 47 & 51 - CITY COMMENTS
12	06/04/2018	LIFT STATION CITY'S SUBMITTAL
13	06/05/2018	IRRIGATION METER

Project:

ROCKWALL COLLEGE AND CAREER ACADEMY FOR ROCKWALL I.S.D. ROCKWALL, TEXAS

STATE OF TEXAS
MIKE GLENN
35059
LICENSED PROFESSIONAL ENGINEER

The seal appearing on this document was authorized by Mike Glenn, P.E. 35059, on June 06, 2018

Huckabee
AUSTIN • DALLAS • FORT WORTH • HOUSTON • WACO
www.huckabee-inc.com
800.687.1229

RECORD DRAWING

This is to certify that changes and corrections have been made to conform to the contractor's record of this project.

Signed _____ July 25, 2018 Date

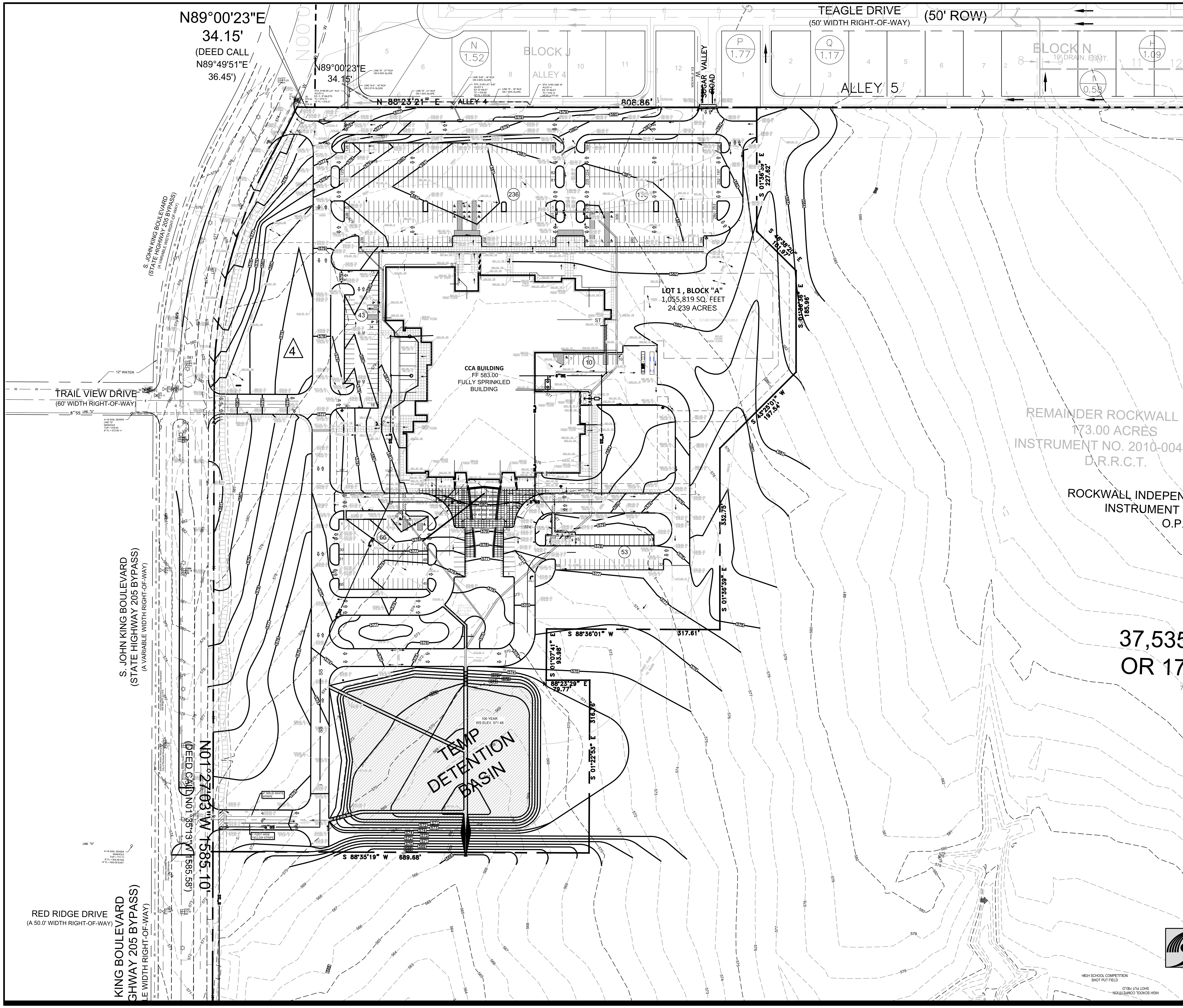
Glenn Engineering Corporation

GLENN ENGINEERING
TEXAS REGISTRATION NUMBER: F-303
PHONE 972-717-5151 FAX 972-717-2176
105 DECKER COURT, SUITE 910 IRVING, TEXAS 75062

DETAILED ENTRY PLAN

Job. No.	Sheet No.
1759-03-01	8
Drawn By: RAH	CS1.3
Date: 02-28-2017	

Plotted: Jul 25, 2018, 12:30 PM by user: robert - Saved: 7/25/2018 by user: robert
D:\Public\Bob's Projects\ROCKISD\LOFLAND 153 AC CCA\BIDSET\CCA RECORD DRAWINGS.dwg



GENERAL NOTES:

1. ALL WORK SHALL BE IN ACCORDANCE WITH THESE PLANS AND CITY OF ROCKWALL STANDARDS AND SPECIFICATIONS.

2. ALL PROPOSED CONTOURS ARE APPROXIMATE. PROPOSED SPOT ELEVATIONS AND DESIGNATED GRADIENT ARE TO BE USED IN THE EVENT OF ANY DISCREPANCIES.

3. THE GENERAL CONTRACTOR AND ALL SUBCONTRACTORS SHALL VERIFY THE SUITABILITY OF ALL EXISTING AND PROPOSED SITE CONDITIONS INCLUDING GRADES AND DIMENSIONS BEFORE COMMENCEMENT OF ANY CONSTRUCTION. IN THE EVENT OF ANY CONFLICT AND PRIOR TO COMMENCEMENT OF ANY CONSTRUCTION, IMMEDIATELY NOTIFY ENGINEER. MINOR ADJUSTMENTS OF FINISHED GRADE TO ACCOMPLISH SPOT DRAINAGE ARE ACCEPTABLE.

4. POSITIVE DRAINAGE SHALL BE PROVIDED AWAY FROM ALL FOUNDATIONS AND STRUCTURES.

5. ALL SPOT ELEVATIONS ARE TOP OF PAVEMENT OR GUTTER. TO OBTAIN TOP OF CURB ELEVATION, ADD 0.5 FEET.

6. GROUND SHALL BE SCARIFIED PRIOR TO PLACING ANY FILL.

7. FILL SHALL BE PLACED IN ACCORDANCE WITH THE GEOTECHNICAL INVESTIGATION AND SOILS REPORT RECOMMENDATIONS.

8. ANY EXCESS EXCAVATION SHALL BE DISTRIBUTED AS DIRECTED BY THE OWNER OR THE ENGINEER.

9. IT IS THE RESPONSIBILITY OF THE CONTRACTOR TO LOCATE AND/OR ESTABLISH A BENCHMARK PRIOR TO CONSTRUCTION AND MAINTAIN THE BENCHMARK DURING CONSTRUCTION.

10. THE LOCATIONS OF ALL UTILITIES INDICATED ON THE PLANS ARE TAKEN FROM AVAILABLE PUBLIC RECORDS. THE EXACT LOCATION AND DEPTH OF ALL UTILITIES INDICATED MUST BE DETERMINED BY THE CONTRACTOR. IT SHALL BE THE DUTY OF THE CONTRACTOR TO ASCERTAIN WHETHER ANY ADDITIONAL FACILITIES OTHER THAN THOSE SHOWN ON THE PLANS MAY BE PRESENT.

11. IT SHALL BE THE RESPONSIBILITY OF THE CONTRACTOR TO PROTECT ALL EXISTING UTILITIES IN THE CONSTRUCTION OF THIS PROJECT. ANY UTILITIES DAMAGED DURING THE CONSTRUCTION OF THIS PROJECT SHALL BE REPAIRED AT THE CONTRACTOR'S EXPENSE.

12. NO WEEP HOLES SHALL BE COVERED.

13. THIS SITE IS ASSUMED TO BE A BALANCED SITE BY ADJUSTING THE THE BENCHMARK ELEVATION . THE CONTRACTOR SHALL INFORM THE ENGINEERING OF THE ADJUSTMENT TO THE BENCHMARK TO ACHIEVE THE BALANCED SITE.

LEGEND

558.00	= PROPOSED TOP OF CURB
558.00 TP	= PROPOSED TOP OF PAVEMENT
558.00 TI	= PROPOSED TOP OF INLET
558.00 FG	= PROPOSED TOP OF INLET
558	= PROPOSED CONTOUR
FF=558.00	= PROPOSED FINISH FLOOR
	= PROPOSED LANDSCAPE BERM
	= DIRECTION OF FLOW
558.00 GR	= EXISTING SHOT
-----558-----	= EXISTING CONTOUR

Copyright © 2016, Huckabee & Associates, Inc.

Revision /	Date	
3	01/03/2017	CITY ENGINEERING SUBMITTAL
4	01/24/2017	ADDENDUM #3
5	02/06/2017	CITY COMMENTS
6	02/28/2017	CITY COMMENTS 2ND REVIEW
7	03/08/2017	REVISED GRADING
8	03/13/2017	CITY COMMENTS 3RD REVIEW
9	04/27/2017	RFI #22, # 26 AND #27
10	05/23/2017	SANITARY SEWER DA MAP
11	01/09/2018	RFI # 147 ELEVATIONS
12	06/04/2018	LIFT STATION - CITY SUBMITTAL
13	06/05/2018	IRRIGATION METER

Project: ROCKWALL COLLEGE AND CAREER ACADEMY
FOR
ROCKWALL I.S.D.
ROCKWALL, TEXAS

STATE OF TEXAS
MIKE GLENN
35059
REGISTERED PROFESSIONAL ENGINEER

The seal appearing on this document was authorized by Mike Glenn, P.E. 35059, on June 06, 2018

Huckabee
AUSTIN • DALLAS • FORT WORTH • HOUSTON • WACO
www.huckabee-inc.com
800.687.1229

RECORD DRAWING

This is to certify that changes and corrections have been made to conform to the contractor's record of this project.

Signed: [signature] Date: July 25, 2018

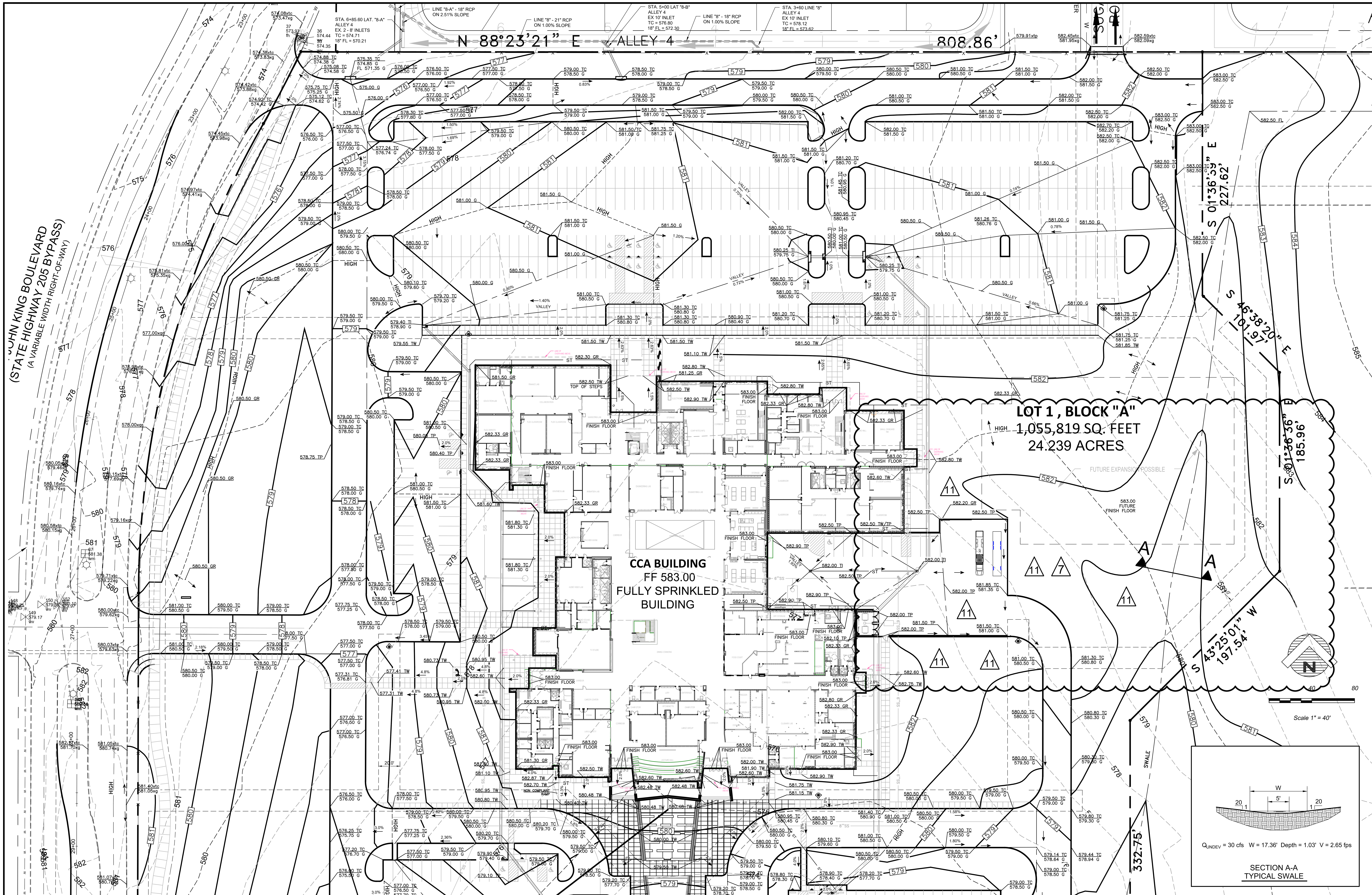
Glenn Engineering Corporation

GLENN ENGINEERING
TEXAS REGISTRATION NUMBER: F-303
PHONE 972-717-5151 FAX 972-717-2176
105 DECKER COURT, SUITE 910 IRVING, TEXAS 75062

OVERALL GRADING PLAN

Job. No. 1759-03-01
Drawn By: RAH
Date: 02-28-2017
Sheet No. 8
CG1.0

Plotted: Jul 25, 2018, 12:31 PM by user: robert - Saved: 7/25/2018 by user: robert
D:\Public\Bob's Projects\ROCKISD\LOFLAND 153 AC CCA\BIDSET\CCA RECORD DRAWINGS.dwg



Plotted: Jul 25, 2018, 12:32 PM by user: robert - Saved: 7/25/2018 by user: robert
D:\Public\Bob's Projects\ROCKISD\LOFLAND 153 AC CCA\BIDSET\CCA RECORD DRAWINGS.dwg

Copyright © 2016, Huckabee & Associates, Inc.

Revision /	Date	
3	01/03/2017	CITY ENGINEERING SUBMITTAL
4	01/24/2017	ADDENDUM #3
5	02/06/2017	CITY COMMENTS
6	02/28/2017	CITY COMMENTS 2ND REVIEW
7	03/08/2017	REVISED GRADING
8	03/13/2017	CITY COMMENTS 3RD REVIEW
9	04/27/2017	RFI #22, # 26 AND #27
10	05/23/2017	SANITARY SEWER DA MAP
11	01/09/2018	RFI # 147 ELEVATIONS
12	06/04/2018	LIFT STATION - CITY SUBMITTAL
13	06/05/2018	IRRIGATION METER

Project:
ROCKWALL COLLEGE AND CAREER ACADEMY
FOR
ROCKWALL I.S.D.
ROCKWALL, TEXAS

STATE OF TEXAS
MIKE GLENN
35059
REGISTERED PROFESSIONAL ENGINEER

The seal appearing on this document was authorized by Mike Glenn, P.E. 35059, on June 06, 2018

Huckabee
AUSTIN • DALLAS • FORT WORTH • HOUSTON • WACO
www.huckabee-inc.com
800.687.1229

RECORD DRAWING

This is to certify that changes and corrections have been made to conform to the contractor's record of this project.

Signed ______ Date July 25, 2018

Glenn Engineering Corporation

GLENN ENGINEERING
TEXAS REGISTRATION NUMBER: F-303
PHONE 972-717-5151 FAX 972-717-2176
105 DECKER COURT, SUITE 910 IRVING, TEXAS 75062

NORTH DETAILED GRADING PLAN

Job. No. 1759-03-01
Drawn By: RAH
Date: 02-28-2017
Sheet No. 8
CG1.1

Copyright © 2016, Huckabee & Associates, Inc.

FF 583.00
FULLY SPRINKLED
BUILDING

S. JOHN KING BOULEVARD
(STATE HIGHWAY 205 BYPASS)
(A VARIABLE WIDTH RIGHT-OF-WAY)

EW DRIVE
GHT-OF-WAY)

12" WATER

20' WATER LINE EASEMENT

20' WATER LINE EASEMENT

10' WATER LINE EASEMENT

10' WATER LINE EASEMENT

4+18 SAN. SEWER LINE "C" MANHOLE TOP = 578.50 8" FL = 572.50 +/-

TEMP DETENTION BASIN

PRIVATE DETENTION BASIN DRAINAGE EASEMENT

PRIVATE DETENTION BASIN DRAINAGE EASEMENT

100 YEAR WS ELEV. 571.48

Q_{100} = 7.27 cfs
V = 4.69 fps
d = 0.39 ft.
n = .013

SHEET FLOW TO BASIN

S 43°25'01" W 197.54'

S 01°36'39" E 332.75'

S 88°36'01" W 317.61'

S 01°07'41" E 93.98'

N 88°23'29" E 79.77'

S 01°22'53" E 316.76'

S 88°35'19" W 689.68'

SWALE

Scale 1" = 30'

Revision /	Date
3	01/03/2017
4	01/24/2017
5	02/06/2017
6	02/28/2017
7	03/13/2017
8	04/27/2017
9	05/23/2017
10	01/09/2018
11	06/04/2018
12	06/05/2018
13	

CITY ENGINEERING SUBMITTAL
ADDENDUM #3
CITY COMMENTS
CITY COMMENTS 2ND REVIEW
REVISED GRADING
CITY COMMENTS 3RD REVIEW
RFI #22, # 26 AND #27
SANITARY SEWER DA MAP
RFI # 147 ELEVATIONS
LIFT STATION - CITY SUBMITTAL
IRRIGATION METER

Project:
ROCKWALL COLLEGE AND CAREER ACADEMY
FOR
ROCKWALL I.S.D.
ROCKWALL, TEXAS

STATE OF TEXAS
MIKE GLENN
35059
LICENSED PROFESSIONAL ENGINEER

The seal appearing on this document was authorized by Mike Glenn, P.E. 35059, on June 06, 2018

Huckabee
AUSTIN • DALLAS • FORT WORTH • HOUSTON • WACO
www.huckabee-inc.com
800.687.1229

RECORD DRAWING
This is to certify that changes and corrections have been made to conform to the contractor's record of this project.
Signed July 25, 2018 Date
Glenn Engineering Corporation

GLENN ENGINEERING
TEXAS REGISTRATION NUMBER: F-303
PHONE 972-717-5151 FAX 972-717-2176
105 DECKER COURT, SUITE 910 IRVING, TEXAS 75062

SOUTH DETAILED GRADING PLAN
Sheet 8

Job. No.	Sheet No.
1759-03-01	CG1.2
Drawn By: RAH	
Date: 02-28-2017	

Plotted: Jul 25, 2018, 12:32 PM by user: robert - Saved: 7/25/2018 by user: robert
D:\Public\Bob's Projects\ROCKISD\LOPLAND_153 AC CCA\BIDSET\CCA RECORD DRAWINGS.dwg

Copyright © 2016, Huckabee & Associates, Inc.

S. JOHN KING BOULEVARD
(STATE HIGHWAY 205 BYPASS)
(A VARIABLE WIDTH RIGHT-OF-WAY)

DETENTION BASIN EASEMENT

10' WATER LINE EASEMENT

36' ACCESS, FIRELANE & UTILITY ESMT.

RELOCATE EXISTING 8" WATER LINE

S 88°35'19" W 689.68'

S 01°2

18 SAN. SEWER MANHOLE
TOP = 777.77
FL = 604.80 N/S
FL = 605.09 EAST

Monolithic Median Per City Standards

Monolithic Median Per City Standards

Saw Cut

Buttons are City of Rock

DRIVE
-OF-WAY)

PIPE = 558.78 +/-
CP = 560.26 +/-

LINE "A"
8"SS

1/2" IREC

0 30 60
Scale 1" = 30'

Revision /	Date	
3	01/03/2017	CITY ENGINEERING SUBMITTAL
4	01/24/2017	ADDITIONAL INFO
5	02/08/2017	CITY COMMENTS
6	02/28/2017	CITY COMMENTS 2ND REVIEW
7	03/08/2017	REVISED GRADING
8	03/13/2017	CITY COMMENTS 3RD REVIEW
9	04/27/2017	RFI #22, # 26 AND #27
10	05/23/2017	SANITARY SEWER DA MAP
11	05/31/2017	FIRE FLOW CALCULATIONS
12	06/04/2018	LIFT STATION - CITY SUBMITTAL
13	06/05/2018	IRRIGATION METER

Project:
ROCKWALL COLLEGE AND CAREER ACADEMY
FOR
ROCKWALL I.S.D.
ROCKWALL, TEXAS

STATE OF TEXAS
MIKE GLENN
35059
LICENSED PROFESSIONAL ENGINEER

The seal appearing on this document was authorized by Mike Glenn, P.E. 35059, on June 06, 2018

Huckabee
AUSTIN • DALLAS • FORT WORTH • HOUSTON • WACO
www.huckabee-inc.com
800.687.1229

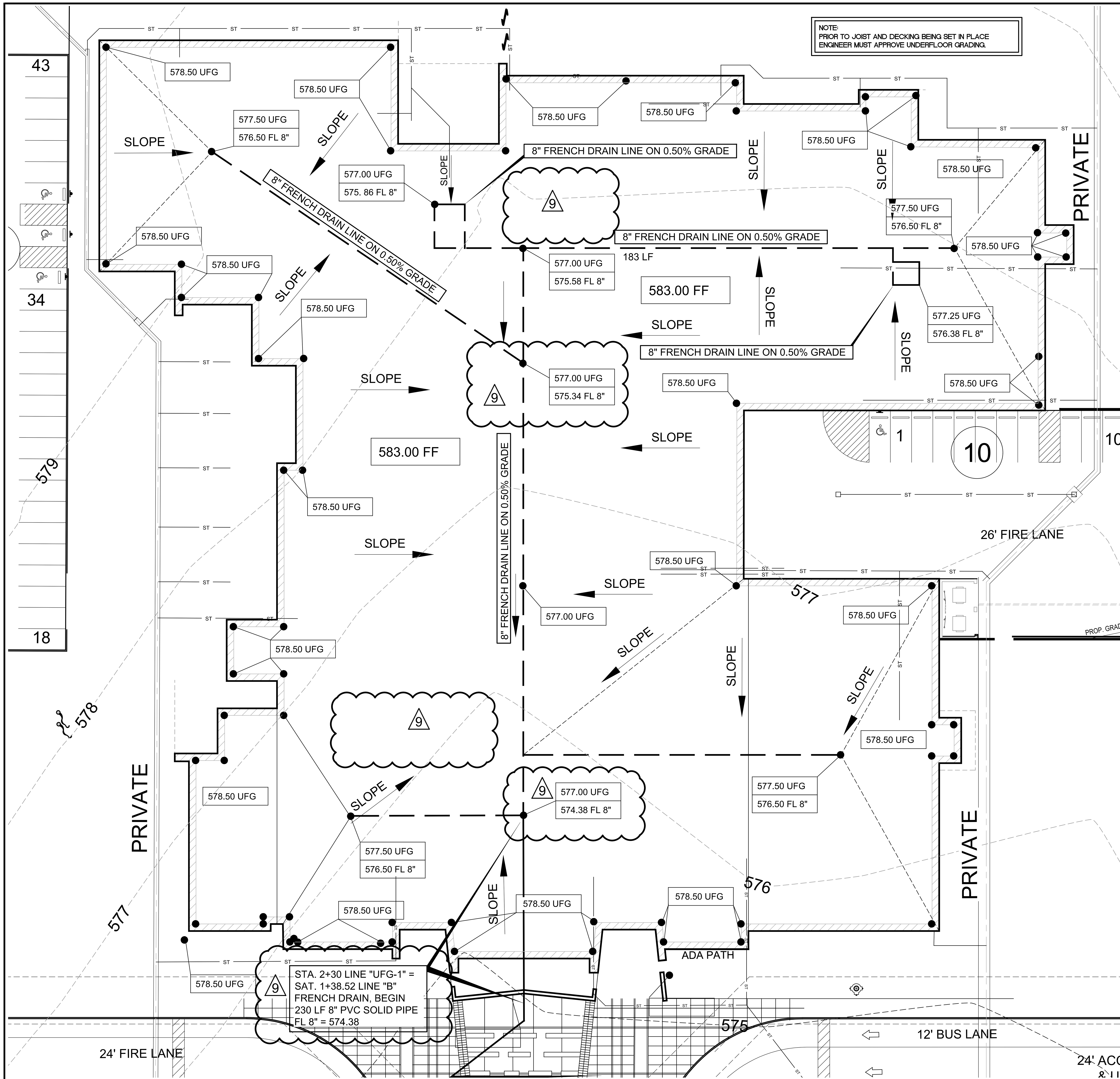
RECORD DRAWING
This is to certify that changes and corrections have been made to conform to the contractor's record of this project.
Signed _____ July 25, 2018 Date
Glenn Engineering Corporation

GLENN ENGINEERING
TEXAS REGISTRATION NUMBER: F-303
PHONE 972-717-5151 FAX 972-717-2176
105 DECKER COURT, SUITE 910 IRVING, TEXAS 75062

DETAILED BASIN GRADING PLAN

Job. No.	Sheet No.
1759-03-01	8
Drawn By: RAH	CG1.3
Date: 02-28-2017	

Plotted: Jul 25, 2018, 12:33 PM by user: robert - Saved: 7/25/2018 by user: robert
D:\Public\Bob's Projects\ROCKISD\LOPLAND 153 AC CC\ABIDS\ETCCA RECORD DRAWINGS.dwg



RECORD DRAWING

This is to certify that changes and corrections have been made to conform to the contractor's record of this project.

Signed: [signature] Date: July 25, 2018

Glenn Engineering Corporation

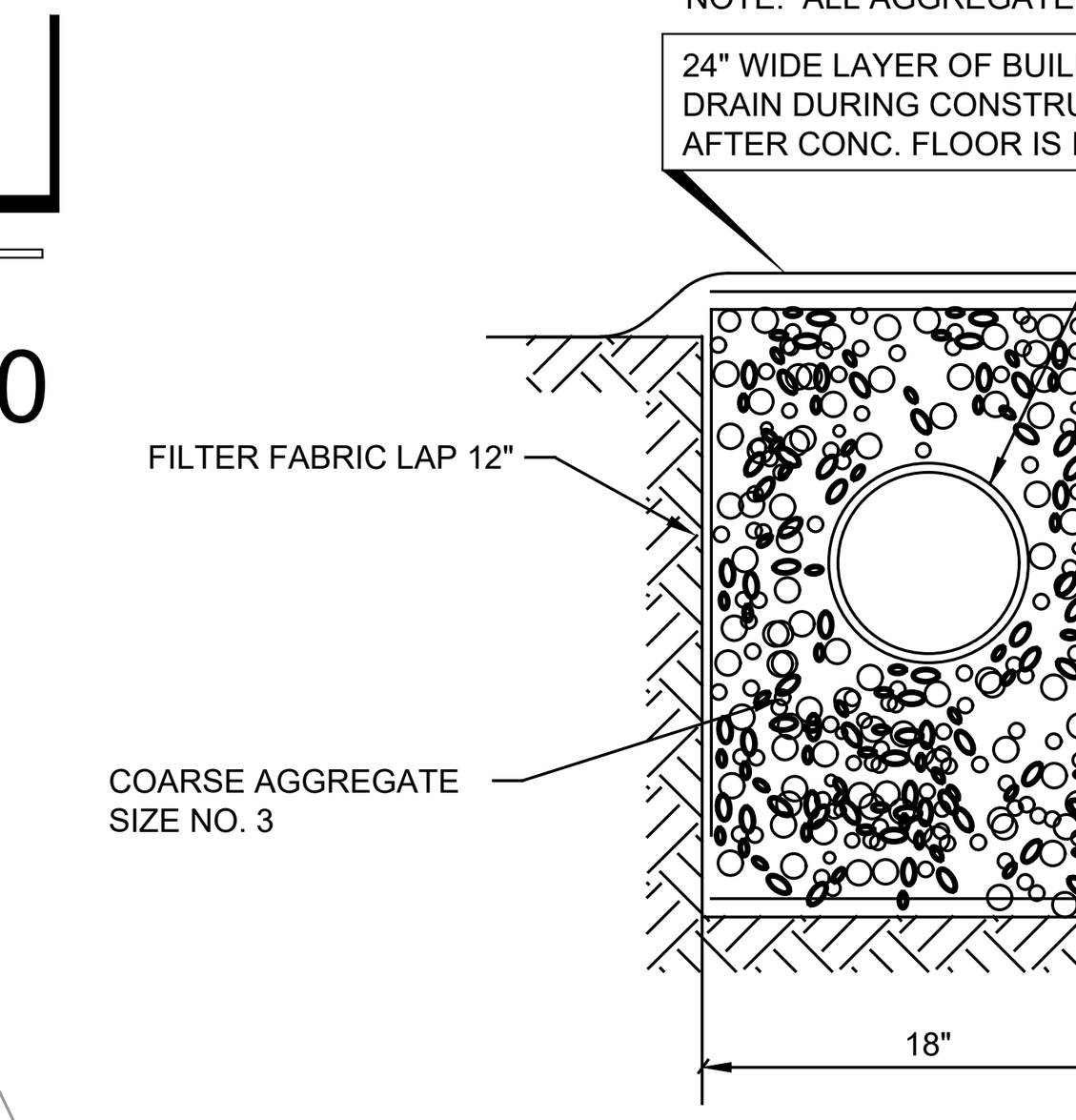
GENERAL NOTES:

1. ALL WORK SHALL BE IN ACCORDANCE WITH THESE PLANS AND CITY OF ROCKWALL STANDARDS AND SPECIFICATIONS.
2. ALL PROPOSED CONTOURS ARE APPROXIMATE. PROPOSED SPOT ELEVATIONS AND DESIGNATED GRADIENT ARE TO BE USED IN THE EVENT OF ANY DISCREPANCIES.
3. THE GENERAL CONTRACTOR AND ALL SUBCONTRACTORS SHALL VERIFY THE SUITABILITY OF ALL EXISTING AND PROPOSED SITE CONDITIONS INCLUDING GRADES AND DIMENSIONS BEFORE COMMENCEMENT OF ANY CONSTRUCTION. IN THE EVENT OF ANY CONFLICT AND PRIOR TO COMMENCEMENT OF ANY CONSTRUCTION, IMMEDIATELY NOTIFY ENGINEER. MINOR ADJUSTMENTS OF FINISHED GRADE TO ACCOMPLISH SPOT DRAINAGE ARE ACCEPTABLE.
4. POSITIVE DRAINAGE SHALL BE PROVIDED AWAY FROM ALL FOUNDATIONS AND STRUCTURES.
5. ALL SPOT ELEVATIONS ARE TOP OF PAVEMENT OR GUTTER. TO OBTAIN TOP OF CURB ELEVATION, ADD 0.5 FEET.
6. GROUND SHALL BE SCARIFIED PRIOR TO PLACING ANY FILL.
7. FILL SHALL BE PLACED IN ACCORDANCE WITH THE GEOTECHNICAL INVESTIGATION AND SOILS REPORT RECOMMENDATIONS.
8. ANY EXCESS EXCAVATION SHALL BE DISTRIBUTED AS DIRECTED BY THE OWNER OR THE ENGINEER.
9. IT IS THE RESPONSIBILITY OF THE CONTRACTOR TO LOCATE AND/OR ESTABLISH A BENCHMARK PRIOR TO CONSTRUCTION AND MAINTAIN THE BENCHMARK DURING CONSTRUCTION.
10. THE LOCATIONS OF ALL UTILITIES INDICATED ON THE PLANS ARE TAKEN FROM AVAILABLE PUBLIC RECORDS. THE EXACT LOCATION AND DEPTH OF ALL UTILITIES INDICATED MUST BE DETERMINED BY THE CONTRACTOR. IT SHALL BE THE DUTY OF THE CONTRACTOR TO ASCERTAIN WHETHER ANY ADDITIONAL FACILITIES OTHER THAN THOSE SHOWN ON THE PLANS MAY BE PRESENT.
11. IT SHALL BE THE RESPONSIBILITY OF THE CONTRACTOR TO PROTECT ALL EXISTING UTILITIES IN THE CONSTRUCTION OF THIS PROJECT. ANY UTILITIES DAMAGED DURING THE CONSTRUCTION OF THIS PROJECT SHALL BE REPAIRED AT THE CONTRACTOR'S EXPENSE.
12. NO WEEP HOLES SHALL BE COVERED.

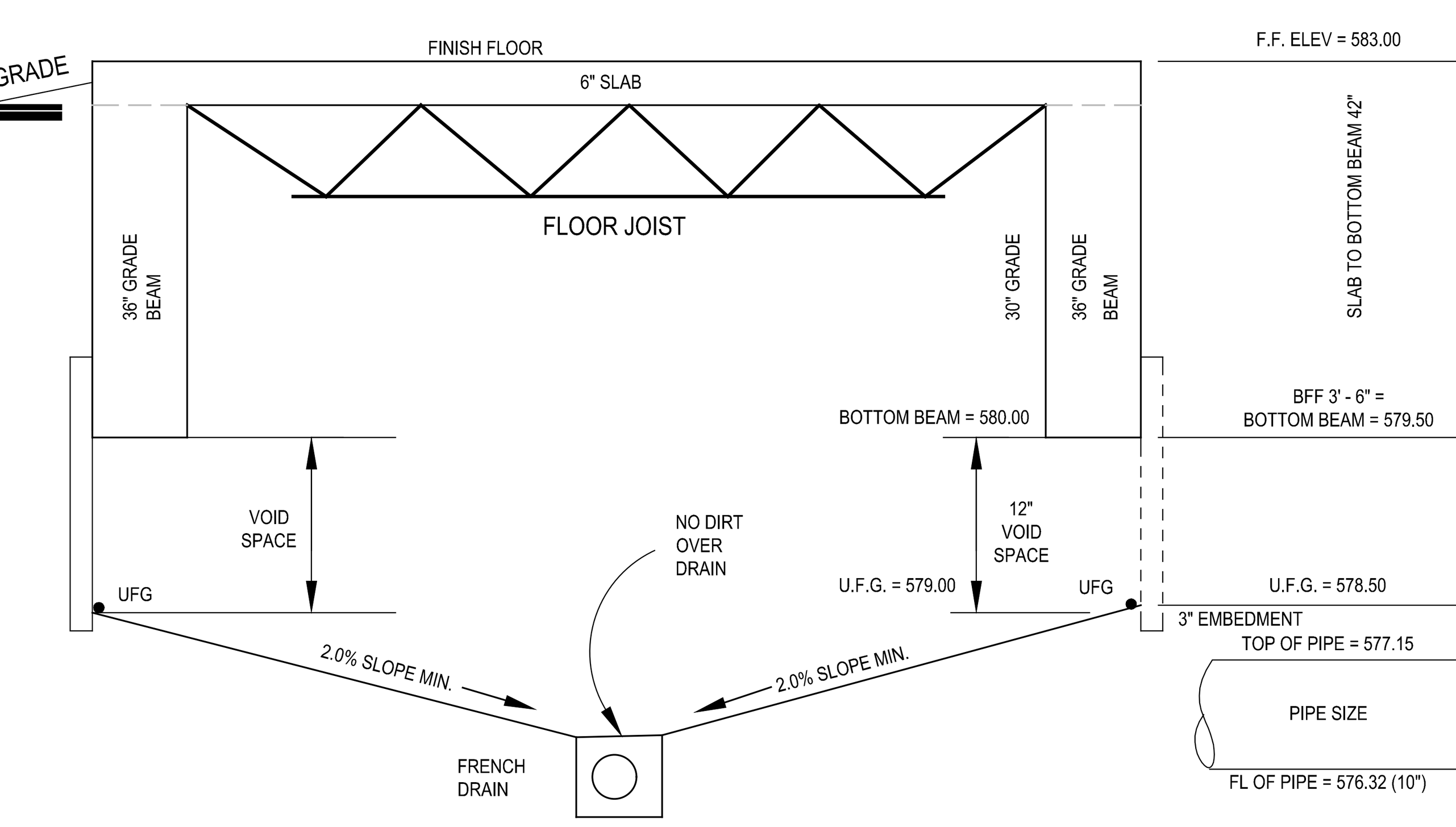
CONTRACTOR SHALL VERIFY ALL EXISTING INVERTS AND ELEVATIONS PRIOR TO CONSTRUCTION.

ALL STORM SEWER CONSTRUCTION TO BE PER CITY OF ROCKWALL STANDARDS.

NOTE: ALL AGGREGATE SHALL CONFORM WITH A.S.T.M. C-33.



DETAIL
TYPE 1 FRENCH DRAIN



UNDER FLOOR GRADING DETAIL

NOTE: SEE STRUCTUAL PLANS FOR ACTUAL BEAM DEPTHS AND VOID SPACE REQUIREMENTS.

BENCH MARKS:

BENCHMARK:
SQUARE CUT ON TOP OF HEADWALL AT THE MOST NORTHERLY CORNER OF BRIDGE. NORTHEASTERLY SIDE OF FM 205. 1680' +/– NORTHWEST OF CL OF MIMS ROAD.

ELEVATION = 529.11

BENCHMARK:
CITY OF ROCKWALL, TEXAS CONTROL MONUMENT #929. TOP OF HEADWALL IN NORTHWEST CORNER OF BRIDGE OVER SQUABBLE CREEK. SOUTHWESTERLY SIDE OF FM 205.


ELEVATION = 524.55

GLENN ENGINEERING
TEXAS REGISTRATION NUMBER: F-303
PHONE 972-717-5151 FAX 972-717-2176
105 DECKER COURT, SUITE 910 IRVING, TEXAS 75062

Copyright © 2016, Huckabee & Associates, Inc.

Revision /	Date	
3	01/03/2017	CITY ENGINEERING SUBMITTAL
4	01/24/2017	ADDENDUM #3
5	02/06/2017	CITY COMMENTS
6	02/28/2017	CITY COMMENTS 2ND REVIEW
7	03/08/2017	REVISED GRADING
8	03/13/2017	CITY COMMENTS 3RD REVIEW
9	04/27/2017	RFI #22, # 26 AND #27
10	05/23/2017	SANITARY SEWER DA MAP
11	01/09/2018	RFI # 147 ELEVATIONS
12	06/04/2018	LIFT STATION - CITY SUBMITTAL
13	06/05/2018	IRRIGATION METER

Project: ROCKWALL COLLEGE AND CAREER ACADEMY FOR ROCKWALL I.S.D. ROCKWALL, TEXAS



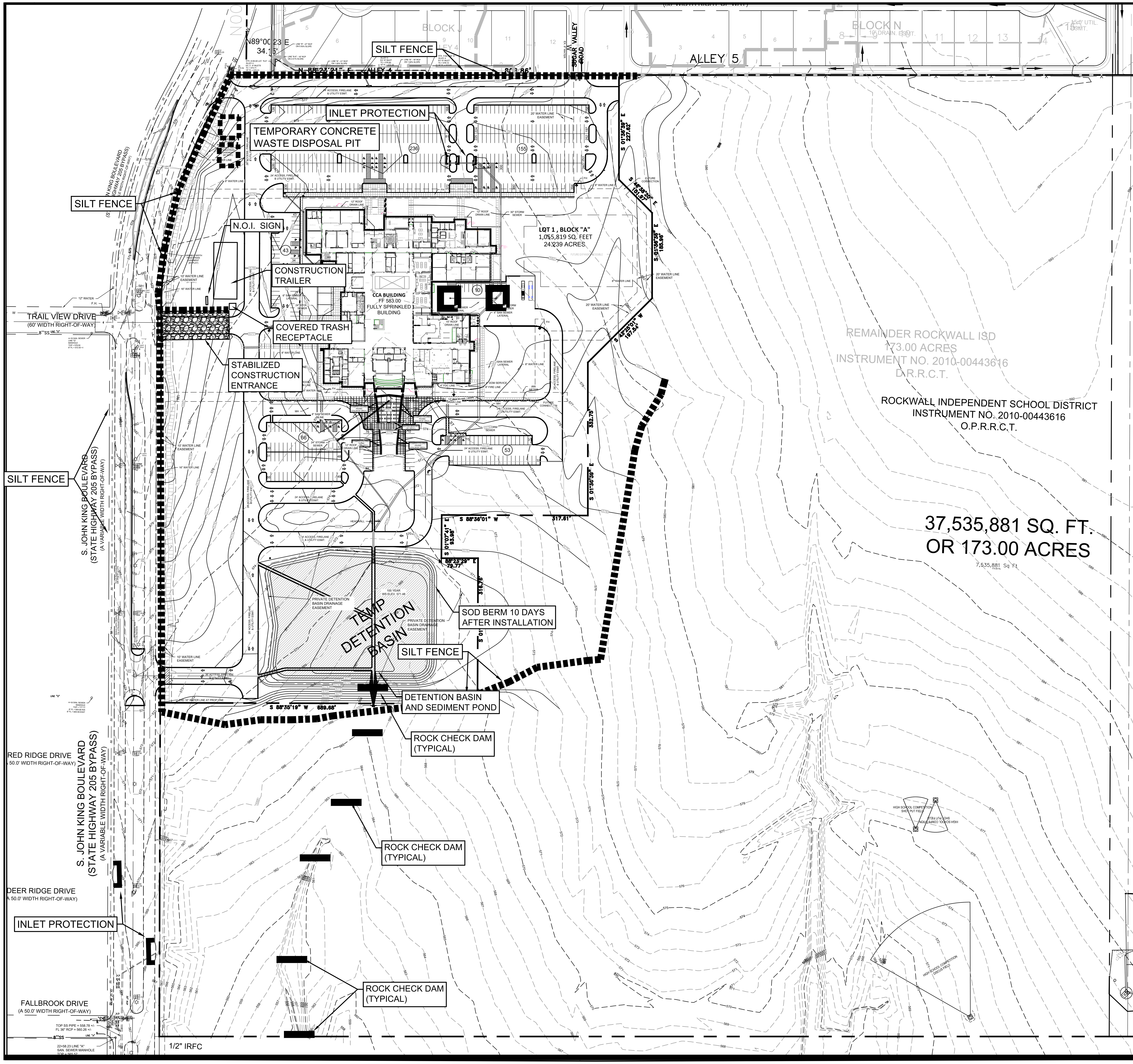
The seal appearing on this document was authorized by Mike Glenn, P.E. 35059, on June 06, 2018

Huckabee
AUSTIN • DALLAS • FORT WORTH • HOUSTON • WACO
www.huckabee-inc.com
800.687.1229

UNDER FLOOR GRADING

Job. No.	Sheet No.
1759-03-01	9
Drawn By: RAH	CG1.4
Date: 02-28-2017	

D:\Public\Bob's Projects\ROCKISD\LOFLAND 153 AC CCA\BIDSET\CCA RECORD DRAWINGS.dwg



SEDIMENT CONTROL NOTES:

1. CONTRACTOR TO CHOOSE LOCATION OF CONSTRUCTION ENTRANCE. THIS ENTRANCE MUST BE USED BY ALL TRAFFIC ENTERING OR EXITING THE SITE. SEE SHEET CG 1.7 FOR STABILIZED CONSTRUCTION ENTRANCE DETAILS.

2. SEDIMENT CONTROL DEVICES SHALL BE INSTALLED ACCORDING TO THE CONTRACT DOCUMENTS AND AS DIRECTED BY THE ENGINEER. ALL DEVICES SHALL BE MAINTAINED SUCH THAT THEY FUNCTION AS INTENDED THROUGHOUT THE ENTIRE CONSTRUCTION PERIOD. THE STONE FROM ROCK CHECK DAMS SHALL BE USED AS ENERGY DISSIPATORS FOR PROPOSED STORM SEWER AT CONSTRUCTION COMPLETION.

3. CURB INLET PROTECTION SHALL BE INSTALLED AS SOON AS STORM DRAINAGE HAS BEEN CONSTRUCTED.

4. PLYWOOD INLET PROTECTION TO BE PLACED AT UPSTREAM END OF ALL UNFINISHED PIPING AT DAYS END.

5. ALL SEDIMENT CONTROL MEASURES TO REMAIN IN PLACE UNTIL ENTIRE SITE IS STABILIZED.

6. THE EXTENT AND DURATION OF DISTURBANCE TO THE DRAINAGEWAYS SHALL BE MINIMIZED. THE FOLLOWING CONSTRUCTION SEQUENCE SHALL BE FOLLOWED:
   A. INSTALL STABILIZED CONSTRUCTION ENTRANCE.
   B. INSTALL SILT FENCE PRIOR TO DISTURBING SOIL. PERIMETER SILT FENCE TO BE INSTALLED OUTSIDE OF ANY POINT TO BE DISTURBED.
   C. DURING CONSTRUCTION, INLET PROTECTION SHALL BE INSTALLED AS NEEDED. ALL SEDIMENT CONTROL MEASURES SHALL BE INSPECTED AND MAINTAINED PER CONTRACT REQUIREMENTS. ALL DISTURBED AREAS WHICH ARE INACTIVE FOR LONG PERIODS OF TIME SHALL BE VEGETATED.
   D. ONLY WHEN ENTIRE SITE IS STABILIZED AND CONSTRUCTION IS COMPLETE, SHALL SEDIMENT CONTROL MEASURES BE REMOVED.

7. CONTRACTOR SHALL CONTROL MUD ACCUMULATION ON ALL STREETS SURROUNDING THE PROJECT. NO MUD ACCUMULATION WILL BE ALLOWED IN PUBLIC STREETS.

8. MAINTAIN ALL FILTERS DURING CONSTRUCTION TO PREVENT ANY BLOCKAGES FROM ACCUMULATED SEDIMENT. ADDITIONAL HAY BALES MAY BE REQUIRED DURING CONSTRUCTION AS SPECIFIED BY ENGINEER OR CITY INSPECTOR.

9. ALL PROPOSED PARKING AREAS TO BE PAVED AS SOON AS POSSIBLE AFTER SUBGRADE IS PREPARED.

10. 80% OF ALL DISTURBED AREA SHALL BE COVERED (1 INCH IN HEIGHT) BY GRASS PRIOR TO CITY ACCEPTANCE.

11. ALL DETENTION FACILITIES SHALL BE INSTALLED AND FUNCTIONAL PER PLANS PRIOR TO ANY PAVING BEING PLACED ON SITE INCLUDING BUILDING FOUNDATION.

12. ALL SIDES, SLOPES AND TOP OF DETENTION BASIN SHALL BE SODDED OR ANCHORED ON SEEDED CURLEX PRIOR TO ANY PAVING BEING PLACED INCLUDING BUILDING FOUNDATION,.

13. DETENTITION BASIN SHALL BE UTILIZED AS SEDIMENT CONTROL BASIN DURING CONSTRUCTION OPERATIONS AND SHALL BE SIZED AND DETAILED PER THE REQUIREMENTS OF TCEQ.

LEGEND

- = INSTALL SILT FENCE
- = INSTALL ROCK CHECK DAM
- = INSTALL CURB INLET PROTECTION
- = INSTALL AREA DRAIN INLET PROTECTION
- = INSTALL SEDIMENT POND AT CURB INLET, WYE INLET OR AREA DRAIN

0 50 100
Scale 1" = 50'

NOTE:
SEE SEDIMENT CONTROL DETAIL SHEET

RECORD DRAWING

This is to certify that changes and corrections have been made to conform to the contractor's record of this project.

Signed: [signature] Date: July 25, 2018

Glenn Engineering Corporation

GLENN ENGINEERING
TEXAS REGISTRATION NUMBER: F-303
PHONE 972-717-5151 FAX 972-717-2176
105 DECKER COURT, SUITE 910 IRVING, TEXAS 75062

Copyright © 2016, Huckabee & Associates, Inc.

Revision /	Date	
3	01/03/2017	CITY ENGINEERING SUBMITTAL
4	01/24/2017	ADDENDUM #3
5	02/06/2017	CITY COMMENTS
6	02/28/2017	CITY COMMENTS 2ND REVIEW
7	03/08/2017	REVISED GRADING
8	03/13/2017	CITY COMMENTS 3RD REVIEW
9	04/27/2017	RFI #22, # 26 AND #27
10	05/23/2017	SANITARY SEWER DA MAP
11	01/09/2018	RFI # 147 ELEVATIONS
12	06/04/2018	LIFT STATION - CITY SUBMITTAL
13	06/05/2018	IRRIGATION METER

Project:
ROCKWALL COLLEGE AND CAREER ACADEMY
FOR
ROCKWALL I.S.D.
ROCKWALL, TEXAS

STATE OF TEXAS
MIKE GLENN
35059
REGISTERED PROFESSIONAL ENGINEER

The seal appearing on this document was authorized by Mike Glenn, P.E. 35059, on June 06, 2018

Huckabee
AUSTIN • DALLAS • FORT WORTH • HOUSTON • WACO
www.huckabee-inc.com
800.687.1229

S.W.P.P.P. PLAN (8)

Job. No.	Drawn By:	Date:	Sheet No.
1759-03-01	RAH	02-28-2017	CG1.5

Plotted: Jul 25, 2018, 12:34 PM by user: robert - Saved: 7/25/2018 by user: robert
D:\Public\Bob's Projects\ROCKISD\LOFLAND 153 AC CCA\BIDSET\CCA RECORD DRAWINGS.dwg

Copyright © 2016, Huckabee & Associates, Inc.

SITE DESCRIPTION

PROJECT NAME & LOCATION: ROCKWALL CCA
ROCKWALL, TEXAS

OWNER NAME & ADDRESS: ROCKWALL INDEPENDENT SCHOOL DISTRICT
801 EAST WASHINGTON
ROCKWALL, TEXAS

PROJECT DESCRIPTION: NEW CCA HIGH SCHOOL / COLLEGE

SEQUENCE OF MAJOR ACTIVITIES:
PLACEMENT OF EROSION CONTROL DEVICES
DENUDE SITE
INSTALLATION OF UTILITY LINES
START FOUNDATION OF BUILDINGS
PLACEMENT OF CONCRETE PAVEMENT
COMPLETE BUILDINGS
PLACEMENT OF LANDSCAPE AND GRASS
REMOVAL OF EROSION CONTROL DEVICES

MAJOR SOIL DISTURBING ACTIVITIES:
DENUDE SITE
INSTALLATION OF UTILITY LINES
PLACEMENT OF LANDSCAPE AND GRASS

PRE-DEVELOPMENT RUNOFF COEFFICIENT: 0.30

FINAL RUNOFF COEFFICIENT AFTER CONSTRUCTION: 0.70

TOTAL PROJECT AREA: 173.00 ACRES

TOTAL AREA TO BE DISTURBED: 43.79 ACRES

DESCRIPTION OF EXISTING SOIL: CLAY SOILS

DESCRIPTION OF STABILIZATION OF EXISTING DRAINAGE WAYS:
SILT FENCE
INLET PROTECTION
DETENTION BASIN / SEDIMENT BASIN

DESCRIPTION OF EXISTING QUALITY OF STORM WATER DISCHARGE FOR SITE (IF AVAILABLE):
CITY STREETS
EXISTING STREAM

NAME OF RECEIVING WATERS:
CITY CURB AND GUTTER
CURB AND GUTTER ALONG ROADWAYS
ENCLOSED STORM SEWERS
LITTLE BUFFALO CREEK

ADDITIONAL COMMENTS:

ESTIMATED PROJECT START DATE: FEBRUARY 2017

ESTIMATED PROJECT END DATE: FEBRUARY 2018

LATITUDE: 32°56'50" N

LONGITUDE 96°23'33" W

NAME OF RECEIVING WATER BUFFALO CREEK

SEQUENCE AND TIMING OF INDICATED EROSION CONTROL PRACTICES AND/OR FEATURES

(INCLUDE TREATMENT OF STOCKPILED DIRT FOR FUTURE USE)

PRIOR TO STARTING CONSTRUCTION:
PLACEMENT OF SILT FENCES
INSTALLATION OF INLET PROTECTION FOR STREET INLETS

DURING CONSTRUCTION:
INSPECTION AND MAINTENANCE OF SILT FENCES
INSTALLATION OF INLET PROTECTION FOR ON-SITE PAVING

COMPLETION OF SITE:
INSTALLATION OF LANDSCAPE AND GRASS
REMOVAL OF EROSION CONTROL DEVICES

SITE RATING FACTOR UTILIZING INDICATED EROSION CONTROL & MEASURES = 0.70
(MUST BE 0.70 OR LARGER)

EROSION AND SEDIMENT CONTROLS

STABILIZATION PRACTICES

DISTURBED AREAS ON WHICH CONSTRUCTION ACTIVITY HAS CEASED (TEMPORARILY OR PERMANENTLY) SHALL BE STABILIZED WITHIN 14 DAYS UNLESS ACTIVITIES ARE SCHEDULED TO RESUME WITHIN 21 DAYS.

TEMPORARY	PERMANENT	
X	X	SEED OR SOD
	X	VEGETATION OTHER THAN SEED OR SOD
X	X	EROSION CONTROL MATS
		PRESERVATION OF NATURAL VEGETATION
		OTHER (DESCRIBE)

ADDITIONAL COMMENTS:

STRUCTURAL PRACTICES

TEMPORARY	PERMANENT	
X		SILT FENCE
		HAY BALES
X		ROCK BERMS
		DIVERSION,INTERCEPTOR, OR PERIMETER DIKES
		DIVERSION, INTERCEPTOR, OR PERIMETER SWALES
		PIPE SLOPE DRAIN
		TRIANGULAR SEDIMENT FILTER DIKE
X		INLET PROTECTION
		STONE OUTLET SEDIMENT TRAP
		SEDIMENT BASIN (REQUIRED FOR 10 ACRES OR LARGER WHERE ATTAINABLE)
		CHECK DAM
		TEMPORARY SEDIMENT TANK
X		STABILIZED CONSTRUCTION ENTRY
		SANDBAG BERM
		OTHER (DESCRIBE):

ADDITIONAL COMMENTS:

OTHER ADDITIONAL STORM WATER MANAGEMENT FEATURES

PERMANENT	
X	CURB & GUTTER
X	STORM SEWER INLETS
X	STORM SEWER
X	CULVERTS
	STORM WATER DETENTION POND
	VELOCITY DISSIPATION DEVICES
	OTHER (DESCRIBE):

ADDITIONAL COMMENTS:

EROSION AND SEDIMENT CONTROLS

MAINTENANCE/INSPECTION PROCEDURES

1. THE CONTRACTOR SHALL PROVIDE AND MAINTAIN A RAIN GAUGE UTILIZING MIN. 0.1 INCH INCREMENTS AT THE PROJECT SITE.
2. CONTROL MEASURES WILL BE INSPECTED AT LEAST ONCE A WEEK OR WITHIN 24 HOURS OF ANY STORM EVENT OF 0.5 INCH OR GREATER. IF A REPAIR IS NECESSARY IT WILL BE DONE AT THE EARLIEST PRACTICABLE DATE.
3. INSPECTION WILL BE PERFORMED BY THE OWNERS REPRESENTATIVE AT LEAST ONCE A WEEK AS WELL AS AFTER EVERY 0.5 INCH OF RAIN OR GREATER. AN INSPECTION AND MAINTENANCE REPORT WILL BE MADE FOR EACH INSPECTION AND KEPT AT THE PROJECT SITE. THE INSPECTION SHOULD USE THE OPERATOR INSPECTION FORM IN THE NCTCOG CONSTRUCTION BMP MANUAL OR OTHER FORM APPROVED BY THE CITY.
4. THE CONTRACTOR SHALL KEEP RECORDS OF THE CONSTRUCTION ACTIVITY ON THE SITE.

OTHER (DESCRIBE)

OTHER BEST MANAGEMENT (HOUSEKEEPING) PRACTICES
THE FOLLOWING INDICATED PRACTICES SHALL BE FOLLOWED:

LIME STABILIZATION
X ATTACHED BMP S-11 FROM NCTCOG CONSTRUCTION BMP MANUAL
— OTHER (DESCRIBE):

SOLID WASTE MANAGEMENT
X ATTACHED BMP W-2 FROM NCTCOG CONSTRUCTION BMP MANUAL
— OTHER (DESCRIBE):

HAZARDOUS WASTE MANAGEMENT
X ATTACHED BMP W-2 FROM NCTCOG CONSTRUCTION BMP MANUAL
— STORAGE AREAS (DESCRIBE):

— OTHER (DESCRIBE):

CONCRETE WASTE MANAGEMENT
X ATTACHED BMP W-3 FROM NCTCOG CONSTRUCTION BMP MANUAL
— OTHER (DESCRIBE):

SANDBLASTING WASTE MANAGEMENT
X ATTACHED BMP W-4 FROM NCTCOG CONSTRUCTION BMP MANUAL
— OTHER (DESCRIBE):

DUST REDUCTION MEASURES
X DISTURBED AREAS DAMPENED PERIODICALLY FOR DUST CONTROL
— EXCESS DIRT ON ADJACENT ROADS REMOVED DAILY
— OTHER (DESCRIBE):

SIGNATORY REQUIREMENTS

THE CITY HAS ADOPTED THE NORTH CENTRAL TEXAS COUNCIL OF GOVERNMENTS (NCTCOG) CONSTRUCTION BMP MANUAL. THESE OUTLINES WERE DEVELOPED AS AN AID FOR THOSE PREPARING STORM WATER POLLUTION PREVENTION PLANS (SW3P'S) FOR VARIOUS CONSTRUCTION ACTIVITIES IN THE CITY. THEIR USE DOES NOT RELIEVE THE DESIGN ENGINEER OR OPERATOR(S) FROM COMPLYING WITH THE NCTCOG BMP MANUAL OR THE NATIONAL POLLUTION DISCHARGE ELIMINATION SYSTEM (NPDES) GENERAL PERMIT FOR STORM WATER DISCHARGE FROM CONSTRUCTION SITES.

THE SW3P SHALL BE SEALED BY A TEXAS REGISTERED PROFESSIONAL ENGINEER AND CERTIFIED BY THE OWNER THAT THE INFORMATION IS TRUE AND THAT THEY ASSUME RESPONSIBILITY FOR THE PLAN. ADDITIONALLY, THEY SHALL CERTIFY THAT THE PLAN MEETS STATE AND LOCAL REQUIREMENTS FOR EROSION AND SEDIMENT CONTROL AND STORM WATER QUALITY. IN ALL CASES, A DULY AUTHORIZED REPRESENTATIVE AS INDICATED IN THE GENERAL PERMIT MAY CERTIFY THIS PLAN.

PRIOR TO THE COMMENCEMENT OF WORK, THE OWNER AND GENERAL CONTRACTOR MUST SUBMIT NOTICES OF INTENT (NOI) AS CO-PERMITTEES TO DISCHARGE STORM WATER FROM A CONSTRUCTION SITE UNDER THE NPDES PERMIT. ADDITIONALLY, ALL CONTRACTORS AND SUBCONTRACTORS (INCLUDING FRANCHISE UTILITIES) WHOSE ACTIVITIES IMPACT THE SW3P MUST SIGN AN APPROVED CERTIFICATION THAT THEY UNDERSTAND THEIR RESPONSIBILITIES UNDER THE PLAN. NO WORK WILL BE ALLOWED UNTIL COPIES OF ALL APPROPRIATE NOI'S AND CERTIFICATIONS ARE RECEIVED BY THE CITY.

ALLOWABLE NON-STORM WATER DISCHARGES

- DISCHARGES FROM FIRE FIGHTING ACTIVITIES.
- FIRE HYDRANT FLUSHINGS. *
- WATER USED TO WASH VEHICLES OR CONTROL DUST.
- POTABLE WATER SOURCES (INCLUDING WATERLINE FLUSHINGS CONTAINING LESS THAN 1000 GALLONS). *
- UNCONTAMINATED GROUND WATER (INCLUDING DEWATERING GROUNDWATER INFILTRATION).
- FOUNDATION OR FOOTING DRAINS WHERE FLOWS ARE NOT CONTAMINATED WITH PROCESS MATERIALS SUCH AS SOLVENTS.
- SPRINGS, RIPARIAN HABITATS, WETLANDS AND UNCONTAMINATED GROUNDWATER.
- IRRIGATION WATER.
- EXTERIOR BUILDING WASH DOWN WITHOUT DETERGENTS.
- PAVEMENT WASH WATERS WHERE SPILLS OR LEAKS OF TOXIC OR HAZARDOUS MATERIALS HAVE NOT OCCURRED (UNLESS ALL SPILL MATERIAL HAS BEEN REMOVED) AND WHERE DETERGENTS ARE NOT USED.
- AIR CONDITIONING CONDENSATE.

* HEAVILY CHLORINATED WATER (3.5 MG/L OR GREATER FREE CHLORINE) RESULTING FROM WATER LINE STERILIZATION SHALL BE DIRECTED UNDER PERMIT TO THE SANITARY SEWER UNLESS OTHERWISE NOTED. THE CONTRACTOR SHALL APPLY TO THE ENGINEERING DEPARTMENT FOR A SANITARY SEWER DISCHARGE PERMIT AFTER THE MANDATORY CHLORINE RETENTION TIME (USUALLY 24 HOURS). THE HEAVILY CHLORINATED WATER MAY BE DISCHARGED TO THE SANITARY SEWER, BEGINNING TWO WORKING DAYS AFTER PERMIT APPLICATION.

RECORD DRAWING

This is to certify that changes and corrections have been made to conform to the contractor's record of this project.

Signed July 25, 2018 Date

Glenn Engineering Corporation

GLENN ENGINEERING
TEXAS REGISTRATION NUMBER: F-303
PHONE 972-717-5151 FAX 972-717-2176
105 DECKER COURT, SUITE 910 IRVING, TEXAS 75062

Revision /	Date	
3	01/03/2017	CITY ENGINEERING SUBMITTAL
4	01/24/2017	CITY COMMENTS
5	02/09/2017	CITY COMMENTS 2ND REVIEW
6	02/28/2017	REVISED GRADING
7	03/08/2017	CITY COMMENTS 3RD REVIEW
8	03/13/2017	RFI #22, # 26 AND #27
9	04/27/2017	SANITARY SEWER DA MAP
10	05/23/2017	RFI #47 & #51 CLARIFICATIONS
11	06/04/2018	LIFT STATION / CITY SUBMITTAL
12	06/05/2018	IRRIGATION METER
13		

Project:
ROCKWALL COLLEGE AND CAREER ACADEMY
FOR
ROCKWALL I.S.D.
ROCKWALL, TEXAS

STATE OF TEXAS
MIKE GLENN
35059
LICENSED PROFESSIONAL ENGINEER

The seal appearing on this document was authorized by Mike Glenn, P.E. 35059, on June 06, 2018

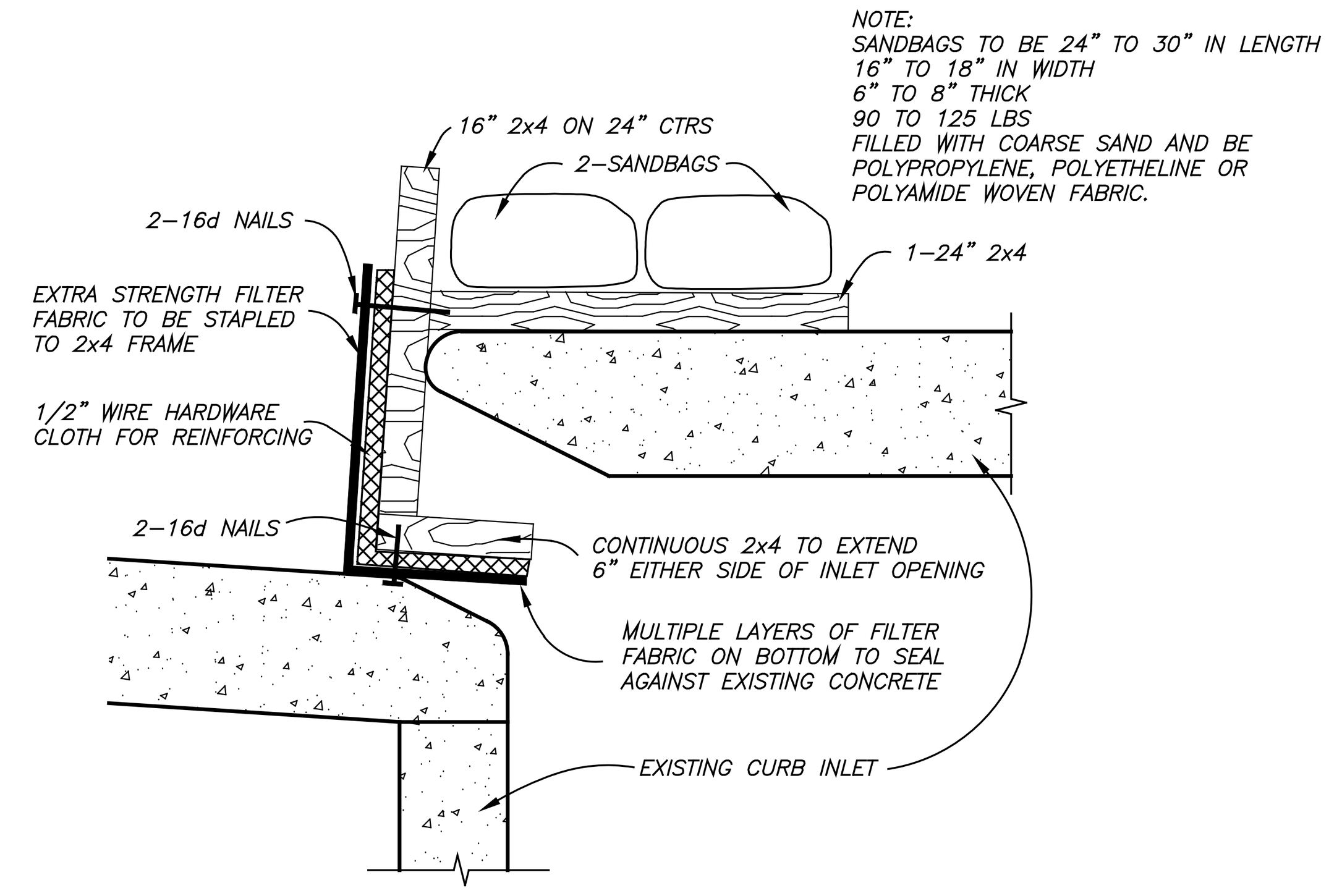
Huckabee
AUSTIN • DALLAS • FORT WORTH • HOUSTON • WACO
www.huckabee-inc.com
800.687.1229

S.W.P.P.P. DETAILS

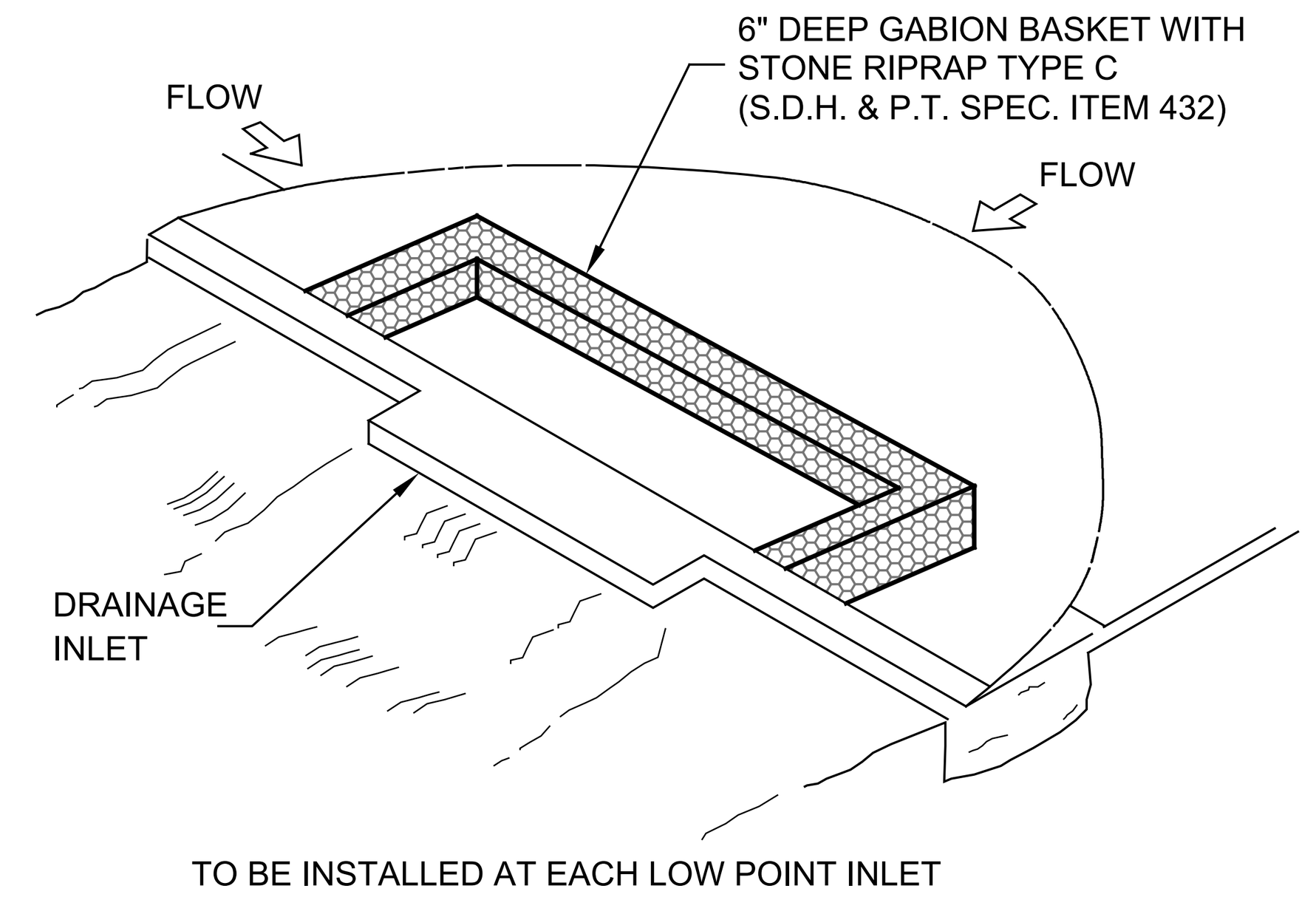
Job. No.	Sheet No.
1759-03-01	CG1.6
Drawn By: RAH	
Date: 02-28-2017	

Plotted: Jul 25, 2018, 12:35 PM by user: robert - Saved: 7/25/2018 by user: robert
D:\Public\Bob's Projects\ROCKISD\LOPLAND 153 AC CCA\BIDSET\CCA RECORD DRAWINGS.dwg

EROSION CONTROL PLAN

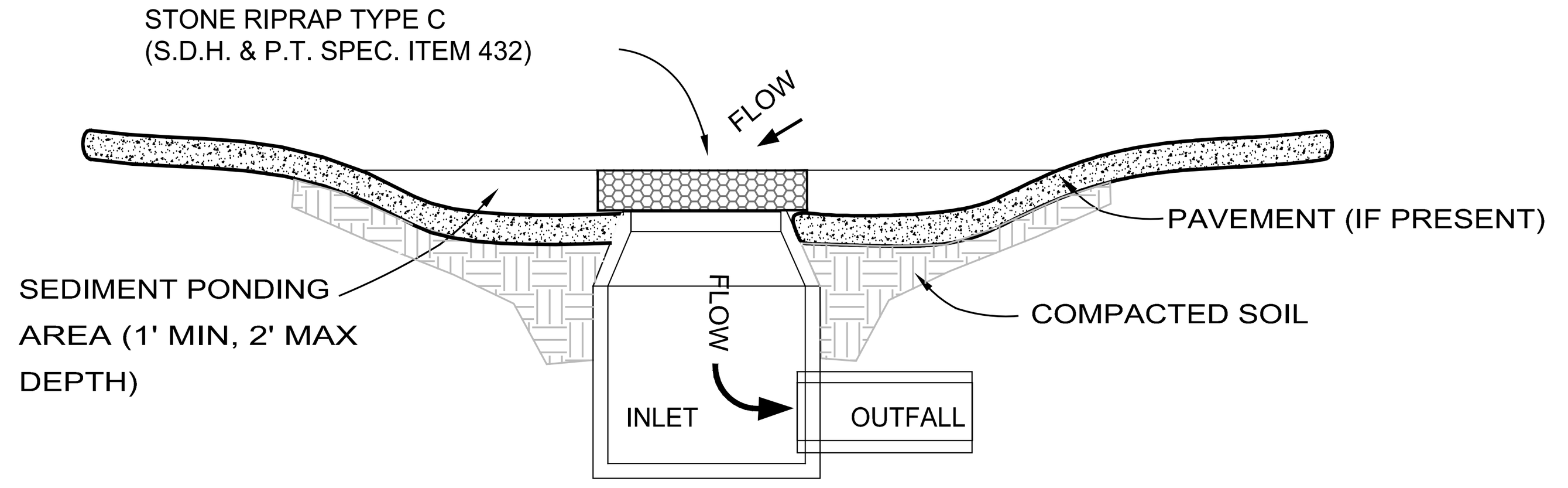


CURB INLET PROTECTION ON GRADE
NOT TO SCALE

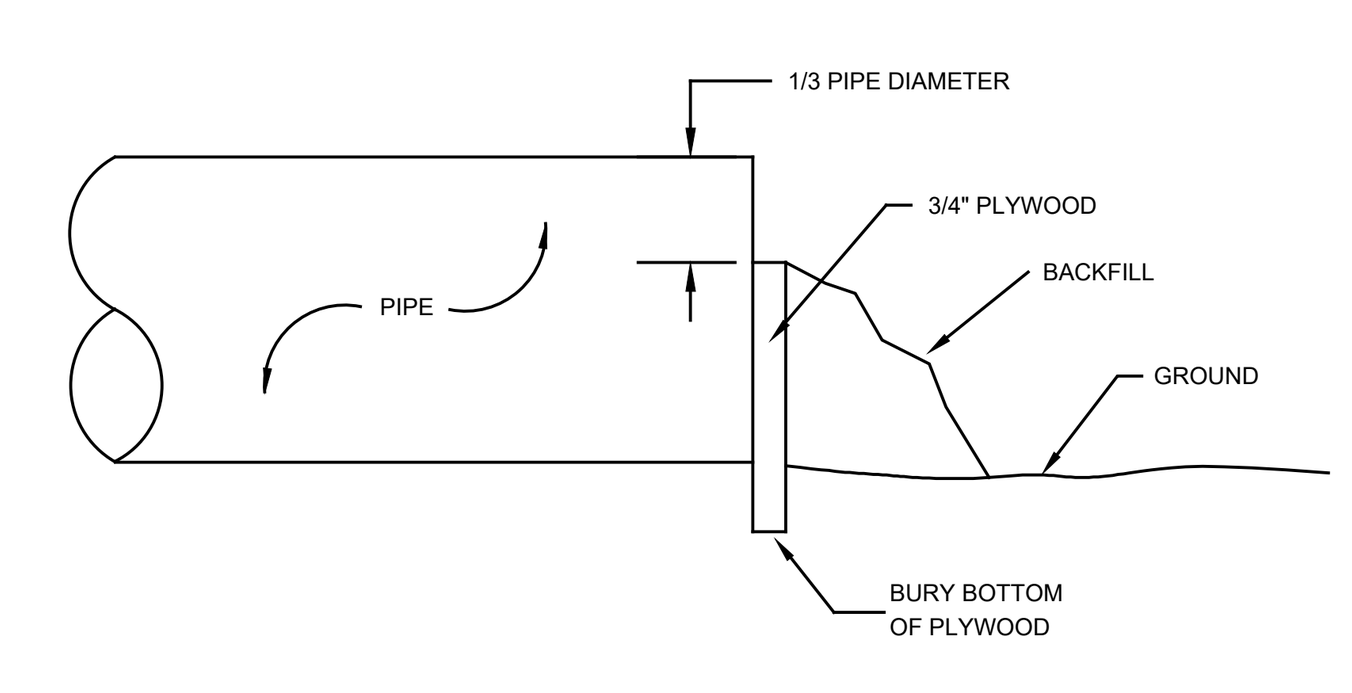


TO BE INSTALLED AT EACH LOW POINT INLET

LOW POINT CURB INLET SEDIMENT FILTER
N.T.S.

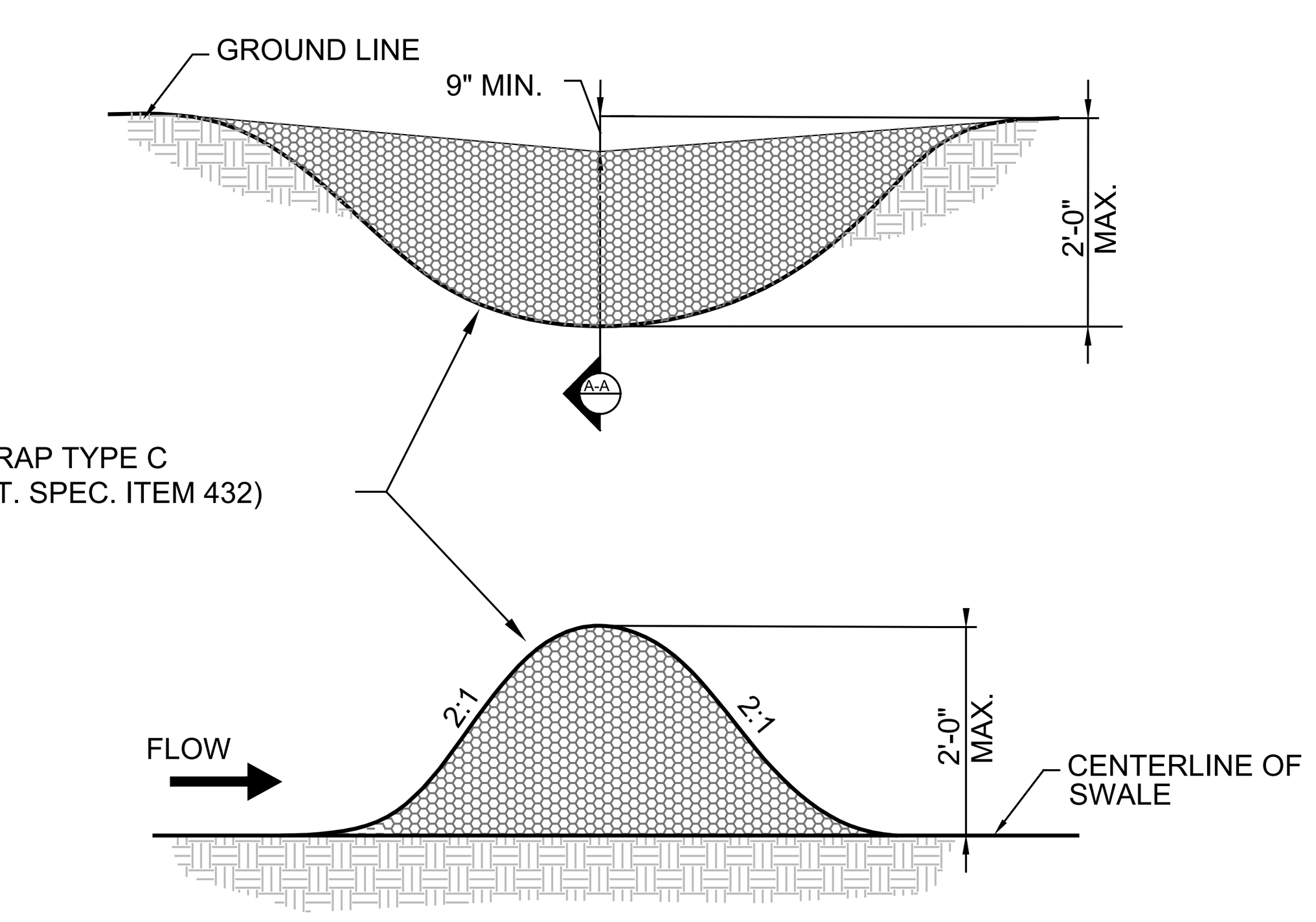


SEDIMENT POND @ CURB INLETS & AREA DRAINS
NOT TO SCALE



NOTE:
DUE TO ANY STOPPAGE IN CONSTRUCTION OR AT COMPLETION OF LINE, CONTRACTOR SHALL INSTALL 3/4" PLYWOOD OVER END OF PIPE AND BACKFILL TO SECURELY HOLD IN PLACE TO PREVENT SEDIMENT FROM ENTERING PIPE

PLYWOOD PROTECTION AT PIPE
N.T.S.



ROCK CHECK DAM DETAIL
N.T.S.

Solid Waste Management

Applications: Perimeter Control; Slope Protection; Sediment Trapping; Channel Protection; Temporary Stabilization; Permanent Stabilization; [Waste Management]; [Housekeeping Practices]

Targeted Constituents: ○ Sediment; ● Nutrients Toxic Materials; ○ Oil & Grease; ● Floatable Materials; ● Other Construction Wastes

Implementation Requirements: ◒ Capital Costs; ◒ Maintenance; ◒ Training; ○ Suitability for Slopes > 5%

Legend: ● Significant Impact; ◒ Medium Impact; ○ Low Impact; ? Unknown or Questionable Impact

W-2

DESCRIPTION
Large volumes of solid waste are often generated at construction sites including: packaging, pallets, wood waste, concrete waste, soil, electrical wiring, cuttings, and a variety of other materials. The solid waste management practice lists techniques to minimize the potential of storm water contamination from solid waste through appropriate storage and disposal practices.

PRIMARY USE
These practices should be a part of all construction practices. By limiting the trash and debris on site, storm water quality is improved along with reduced clean up requirements at the completion of the project.

APPLICATIONS
The solid waste management practice for construction sites is based on proper storage and disposal practices by construction workers and supervisors.. Key elements of the program are education and modification of improper disposal habits.. Cooperation and vigilance is required on the part of supervisors and workers to ensure that the recommendations and procedures are followed. Following are lists describing the targeted materials and recommended procedures:

- Targeted Solid Waste Materials
  Paper and cardboard containers
  Plastic packaging
  Styrofoam packing and forms
  Insulation materials (non-hazardous)
  Wood pallets
  Wood cuttings
  Pipe and electrical cuttings
  concrete, brick, and mortar waste
  Shingle cuttings and waste
  Roofing tar
  Steel (cuttings, nails, rust residue)
  Gypsum board cuttings and waste
  SROCKWALLing cuttings and waste
  Miscellaneous cuttings and waste
  Food waste
  Demolition waste

Storage Procedures
- Wherever possible, minimize production of solid waste materials.
- Designate a foreman or supervisor to oversee and enforce proper solid waste procedures.
- Instruct construction workers in proper solid waste procedures.
- Segregate potentially hazardous waste from non-hazardous construction site debris.
- Keep solid waste materials under cover in either a closed dumpster or other enclosed trash container that limits contact with rain and runoff.
- Store waste materials away from drainage ditches, swales and catch basins.
- Do not allow trash containers to overflow.
- Do not allow waste materials to accumulate on the ground.
- Prohibit littering by workers and visitors.
- Police area daily for litter and debris.
- Enforce solid waste handling and storage procedures.

Disposal Procedures
- If feasible, segregate recyclable wastes from non-recyclable waste materials and dispose of properly.
- General construction debris may be hauled to a licensed construction debris landfill (typically less expensive than a sanitary landfill).
- Use waste facilities approved by local jurisdiction.
- Runoff which comes into contact with unprotected waste shall be directed into structural be dirt treatment such as silt fence to remove debris.

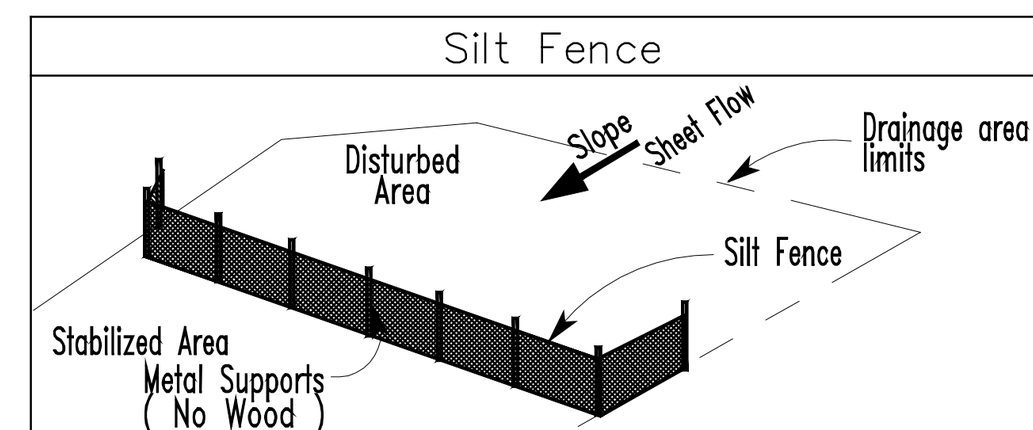
Education
- Educate all workers on solid waste storage and disposal procedures.
- Instruct workers in identification of solid waste and hazardous waste.
- Have regular meetings to discuss and reinforce disposal procedures (incorporate in regular safety seminars).
- Clearly mark on all solid waste containers which materials are acceptable.

Quality Control
- Foreman and/or construction supervisor shall monitor on-site solid waste storage and disposal procedures.
- Discipline workers who repeatedly violate procedures.

Requirements
- Job-site waste handling and disposal education and awareness program.
- Commitment by management to implement and enforce Solid Waste Management Program.
- Compliance by workers.
- Sufficient and appropriate waste storage containers.
- Timely removal of stored solid waste materials.
- Possible modest cost impact for additional waste storage containers.
- Minimal overall cost impact.

LIMITATIONS
Only addresses non-hazardous solid waste.
One part of a comprehensive construction site management program.

Silt Fence



Applications: [Perimeter Control]; [Slope Protection]; [Sediment Trapping]; Channel Protection; Temporary Stabilization; Permanent Stabilization; Waste Management; Housekeeping Practices

Targeted Constituents: ● Sediment; ○ Nutrients Toxic Materials; ○ Oil & Grease; ◒ Floatable Materials; ○ Other Construction Wastes

Implementation Requirements: ◒ Capital Costs; ● Maintenance; ○ Training; ◒ Suitability for Slopes > 5%

Legend: ● Significant Impact; ◒ Medium Impact; ○ Low Impact; ? Unknown or Questionable Impact

Fe=0.75
S-1

DESCRIPTION
A silt fence consists of geotextile fabric supported by poultry netting or other backing stretched between either wooden or metal posts with the lower edge of the fabric securely embedded in the soil. The fence is typically located downstream of disturbed areas to intercept runoff in the form of sheet flow. Silt fence provides both filtration and time for sedimentation to reduce sediment and it reduces the velocity of the runoff. Properly designed silt fence is economical since it can be re-located during construction and re-used on other projects.

PRIMARY USE
Silt fence is normally used as perimeter control located downstream of disturbed areas. It is only feasible for non-concentrated, sheet flow conditions.

APPLICATIONS
Silt fence is an economical means to treat overland, non-concentrated flows for all types of projects. Silt fences are used as perimeter control devices for both site developments and linear (roadway) type projects. They are most effective with coarse to silty soil types. Due to the potential of clogging, silt fence should not be used with clay soil types.

In order to reduce the length of silt fence, it should be placed adjacent to the down slope side of the construction activities.

elevation (along a contour line) where possible.
- Maximum slope adjacent to the fence is 1:1
- Maximum distance of flow to silt fence should be 200 feet or less.
- Maximum concentrated flow to silt fence shall be 1 CFS per 20 feet of fence.
- If 50% or less of soil, by weight, passes the U.S. Standard sieve No. 200, select the equivalent opening size (E.O.S.) to retain 85% of the soil.
- Maximum equivalent opening size shall be 70 (#70 sieve).
- Minimum equivalent opening size shall be 100 (#100 sieve).
- If 85% or more of soil, by weight, passes the U.S. Standard sieve No. 200, silt fences shall not be used due to potential clogging.
- Sufficient room for the operation of sediment removal equipment shall be provided between the silt fence and other obstructions in order to properly maintain the fence.
- The ends of the fence shall be turned upstream to prevent bypass of stormwater. bypass of stormwater.

LIMITATIONS
Minor ponding will likely occur at the upstream side of the silt fence resulting in minor flocalized flooding.

Fences which are constructed in swales or low areas subject to concentrated flow may be concentrated overtopped resulting in failure of the filter fence. Silt fences subject to areas of concentrated flow (waterways with flows > 1 cfs) are not acceptable.

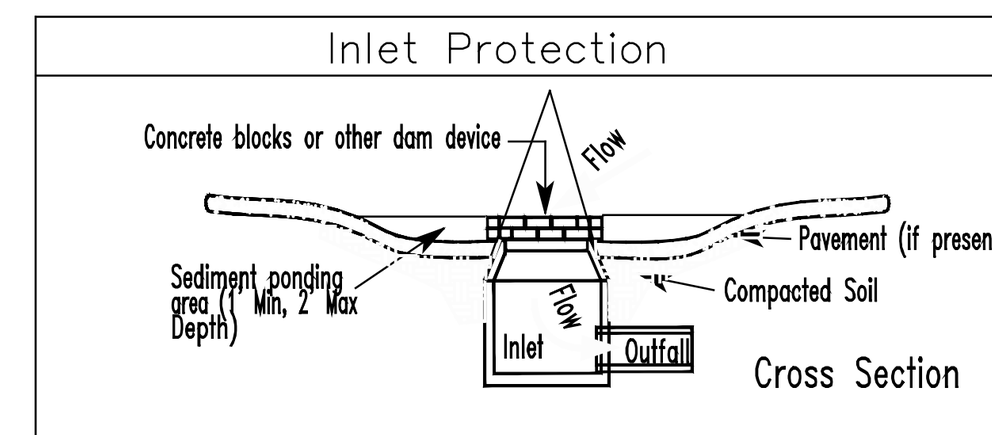
Silt fence can interfere with construction operations, therefore planning of access routes onto the site is critical.

Silt fence can fail structurally under heavy storm flows, creating maintenance problems and reducing the effectiveness of the system.

MAINTENANCE REQUIREMENTS
Inspections should be made on a weekly basis, especially after large storm events.
Ilf the fabric becomes clogged, it should be cleaned or if necessary, replaced.

Sediment should be removed when it reaches approximately one-half the height of the fence.

Inlet Protection



Applications: Perimeter Control; Slope Protection; [Sediment Trapping]; Channel Protection; Temporary Stabilization; Permanent Stabilization; Waste Management; Housekeeping Practices

Targeted Constituents: ◒ Sediment; ○ Nutrients Toxic Materials; ○ Oil & Grease; ◒ Floatable Materials; ○ Other Construction Wastes

Implementation Requirements: ● Capital Costs; ● Maintenance; ○ Training; ○ Suitability for Slopes > 5%

Legend: ● Significant Impact; ◒ Medium Impact; ○ Low Impact; ? Unknown or Questionable Impact

Fe=0.67–0.75
S-4

DESCRIPTION
Inlet protection consists of a variety of methods of intercepting sediment at low point inlets through the use of stone, filter fabric and other materials. This is normally located at the inlet, providing either detention or filtration to reduce sediment and floatable materials in storm water.

PRIMARY USE
Inlet protection is normally used as a secondary defense in site erosion control due to the limited effectiveness and applicability of the technique. It is normally used in new developments that include new inlets or roads with new curb inlets or during major repairs to existing roadways. Inlet protection has limited use in developed areas due to the potential for flooding, traffic safety and pedestrian safety and maintenance problems. Inlet protection can reduce sediment in storm sewer system by serving as a back up system to on-site controls or by reducing sediment loads from controls with limited effectiveness such as straw bale dikes.

APPLICATIONS
Different variations are used for different conditions as follows:

- Filter barrier protection (similar to a silt fence barrier around the inlet) is appropriate when the drainage area is less than five (5) percent. This type of protection is not applicable in paved areas. (See details, Section 9)
- Block and gravel (crushed stone, recycled concrete is also appropriate) protection is used when flows exceed 0.5 cfs and it is necessary to allow for overtopping to prevent flooding (See sketch at top of fact sheet).
- Wire mesh and gravel protection (crushed stone, recycled concrete is also appropriate) is used when flows exceed 0.5 cfs and construction traffic may occur over the inlet. This form of protection may be used with both curb and drop inlets (See details Section 9).
- Excavated impoundment protection around a drop inlet may be used for protection against sediment entering a storm crain system. With this method, it is necessary to install weep holes to allow the impoundment to drain completely. The impoundment shall be sized such that the volume of excavation shall be equal to 1800 to 3600 cubic feet per acre of contributing drainage area entering the inlet for full effectiveness. Smaller volumes can be used for reduced effectiveness (SEE details Section 9).

Filter fabric protection shall be designed and maintained in a manner similar to silt fence.
- Maximum depth of flow shall be (8) eight inches or less depending on vehicular and pedestrian traffic.
- Positive drainage is critical in the design of inlet protection. If overflow is not prodded for at the inlet, flows which exceed the capacity of the inlet protection system shall be routed through established swales, streets or other watercourses to minimize damage due to ponding and to provide for public safety.

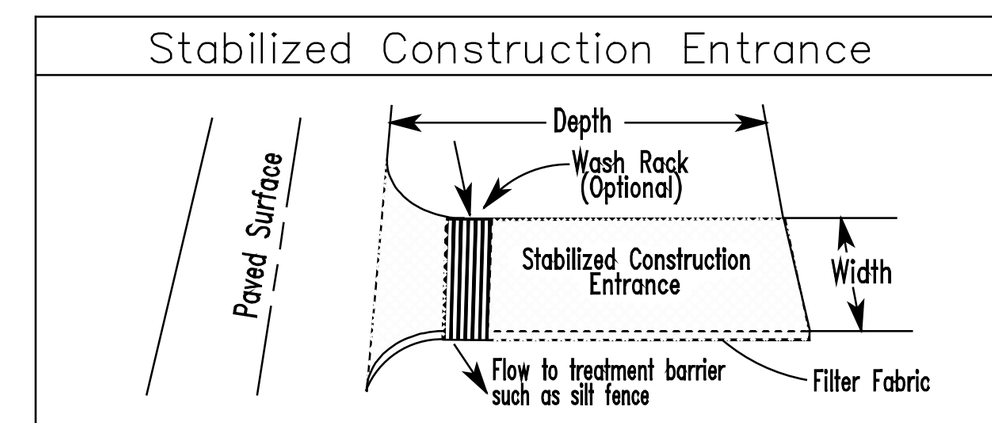
LIMITATIONS
Ponding will occur at the inlet with possible flooding as a result.

Inlet protection is only viable at low point inlets. Inlets which are on a slope cannot be effectively protected because storm water will bypass the inlet and continue downstream, causing an overload condition at inlets beyond.

MAINTENANCE REQUIREMENTS
Inspections should be made on a weekly basis, especially after large (>0.5 inches) storm events. When silt fence is used and the fabric becomes clogged, it should be cleaned or if necessary, replaced. Also, sediment should be removed when it reaches approximately one-half the height of the fence. If a sump is used, sediment should be removed when the volume of the basin is reduced by 50%.

For systems using stone filters, when the stone filter becomes clogged with sediment, the stones must be pulled away from the inlet and cleaned or replaced. Since cleaning of gravel at a construction site may be difficult, an alternative approach would be to use the clogged stone as fill material and put new stone around the inlet.

Stabilized Construction Entrance



Applications: Perimeter Control; Slope Protection; Sediment Trapping; Channel Protection; [Temporary Stabilization]; Permanent Stabilization; Waste Management; Housekeeping Practices

Targeted Constituents: ◒ Sediment; ○ Nutrients Toxic Materials; ○ Oil & Grease; ○ Floatable Materials; ○ Other Construction Wastes

Implementation Requirements: ● Capital Costs; ◒ Maintenance; ○ Training; ○ Suitability for Slopes > 5%

Legend: ● Significant Impact; ◒ Medium Impact; ○ Low Impact; ? Unknown or Questionable Impact

Fe=N/A
S-9

DESCRIPTION
A stabilized construction entrance consists of a pad consisting of gravel, crushed stone, or other rock like material on top of geotextile filter cloth to facilitate the wash down and removal of sediment and other debris from construction equipment prior to exiting the construction site. For added effectiveness, a wash rack area can be incorporated into the design to further reduce sediment tracking. For long term projects, cattle guards or other type of permanent rack system can be used in conjunction with a wash rack. This directly addresses the problem of silt and mud deposition in roadways used for construction site access.

PRIMARY USE
Stabilized construction entrances are used primarily for sites in which significant truck traffic occurs on a daily basis. It reduces the need to remove sediment from streets. If used properly, it also directs the majority of traffic to to a single location, reducing the number and quantity of disturbed areas on the site and providing protection for other structural controls through traffic control.

APPLICATIONS
Stabilized construction entrances are a required part of the erosion control plan for all site developments larger than 5 acres and a recommended practice for all construction sites. It is not suitable for long, linear projects. If possible, small entrances should be incorporated into small lot construction due to the large percentage of disturbed area on the site and the high potential for offsite tracking of silt and mud.

DESIGN CRITERIA
- Stabilized construction entrances are to be constructed such that drainage across the entrance is directed to a controlled, stabilized outlet on site with provisions for storage, proper filtration and removal of wash water.
- The entrance must be properly graded so that storm water is not allowed to leave the site and enter roadways.
- Minimum width of entrance shall be 15 feet, but in no case shall the width be less than that of the entry way to be used.
- Minimum depth of entrance shall be 12 inches for the entire length of the control.
- Minimum dimensions for entrances of tract areas less than 1 acre shall be an average lot depth of 100 feet with a minimum entrance width of 15 feet and a minimum entrance depth of 20 feet.
- Minimum 4" to 6" rock, No crushed concrete allowed.

LIMITATIONS
Selection of the construction entrance location is critical in that to be effective, it must be used exclusively.

Stabilized entrances are rather expensive considering that it must be installed in combination with one or more other sediment control techniques, but it may be cost effective compared to labor intensive street cleaning.

MAINTENANCE REQUIREMENTS
Inspections should be made on a regular basis and after large storm events in order to ascertain whether or not sediment and pollution are being effectively detained on site.

When sediment has substantially clogged the void area between the rocks, the aggregate mat must be washed down or replaced.

Periodic re-grading and top dressing with additional stone must be done to keep the efficiency of the entrance from diminishing.

Concrete Waste Management

Applications: Perimeter Control; Slope Protection; Sediment Trapping; Channel Protection; Temporary Stabilization; Permanent Stabilization; [Waste Management]; [Housekeeping Practices]

Targeted Constituents: ○ Sediment; ● Nutrients Toxic Materials; ○ Oil & Grease; ● Floatable Materials; ● Other Construction Wastes

Implementation Requirements: ◒ Capital Costs; ◒ Maintenance; ◒ Training; ○ Suitability for Slopes > 5%

Legend: ● Significant Impact; ◒ Medium Impact; ○ Low Impact; ? Unknown or Questionable Impact

W-3

DESCRIPTION
Concrete waste at construction sites comes in two forms; 1)excess fresh concrete mix including truck and equipment washing, and 2) concrete dust and concrete debris resulting from demolition. Both forms have the potential to impact water quality through storm water runoff contact with the waste.

PRIMARY USE
Concrete waste is present at most construction sites. This BMP should be utilized at sites in which concrete waste is present.

APPLICATIONS
A number of water quality parameters can be affected by introduction of concrete – especially fresh concrete. Concrete affects the pH of runoff, causing significant chemical changes in water bodies and harming aquatic life. Suspended solids in the form of both cement and aggregate dust are also generated from both fresh and demolished concrete waste.

Current Unacceptable Waste Concrete Disposal Practices
- Dumping in vacant areas on the job-site.
- Illicit dumping off-site.
- Dumping into ditches or drainage facilities.

Recommended Disposal Practices
- Avoid unacceptable disposal practices listed above.
- Develop pre-determined, safe concrete disposal areas.
- Provide a washout area with a minimum of 6 cubic feet of containment area volume for every 10 cubic yards of concrete poured.
- Never dump waste concrete illicitly or without property owners knowledge and consent.
- Treat runoff from storage areas through the use of structural controls as required.

Education
- Drivers and equipment operators should be instructed on proper disposal and equipment washing practices (see above).
- Supervisors must be made aware of the potential environmental consequences of improperly handled concrete waste.

Enforcement
- The construction site manager or foreman must ensure that employees and pre-mix companies follow proper procedures for concrete disposal and equipment washing.
- Employees violating disposal or equipment cleaning directives must be re-educated or disciplined if necessary.

Demolition Practices
- Monitor weather and wind direction to ensure concrete dust is not entering drainage structures and surface waters. Where appropriate, construct sediment traps or other types of sediment detention devices downstream of demolition activities.

Requirements
- Use pre-determined disposal sites for waste concrete.
- Prohibit dumping waste concrete anywhere but pre-determined areas.
- Assign pre-determined truck and equipment washing areas
- Educate drivers and operators on proper disposal and equipment cleaning procedures.

Education
- Minimal cost impact for training and monitoring.
- Concrete disposal cost depends on availability and distance to suitable disposal areas.
- Additional costs involved in equipment washing could be significant.

LIMITATIONS
This concrete waste management program is one part of a comprehensive construction site waste management program.

ALLOWABLE NON-STORM WATER DISCHARGES

- DISCHARGES FROM FIRE FIGHTING ACTIVITIES.
- FIRE HYDRANT FLUSHINGS. *
- WATER USED TO WASH VEHICLES OR CONTROL DUST.
- POTABLE WATER SOURCES (INCLUDING WATERLINE FLUSHINGS CONTAINING LESS THAN 1000 GALLONS). *
- UNCONTAMINATED GROUND WATER (INCLUDING DEWATERING GROUNDWATER INFILTRATION).
- FOUNDATION OR FOOTING DRAINS WHERE FLOWS ARE NOT CONTAMINATED WITH PROCESS MATERIALS SUCH AS SOLVENTS.
- SPRINGS, RIPARIAN HABITATS, WETLANDS AND UNCONTAMINATED GROUNDWATER.
- IRRIGATION WATER.
- EXTERIOR BUILDING WASH DOWN WITHOUT DETERGENTS.
- PAVEMENT WASH WATERS WHERE SPILLS OR LEAKS OF TOXIC OR HAZARDOUS MATERIALS HAVE NOT OCCURRED (UNLESS ALL SPILL MATERIAL HAS BEEN REMOVED) AND WHERE DETERGENTS ARE NOT USED.
- AIR CONDITIONING CONDENSATE.

* HEAVILY CHLORINATED WATER (3.5 MG/L OR GREATER FREE CHLORINE) RESULTING FROM WATER LINE STERILIZATION SHALL BE DIRECTED UNDER PERMIT TO THE SANITARY SEWER UNLESS OTHERWISE NOTED. THE CONTRACTOR SHALL APPLY TO THE ENGINEERING DEPARTMENT FOR A SANITARY SEWER DISCHARGE PERMIT AFTER THE MANDATORY CHLORINE RETENTION TIME (USUALLY 24 HOURS). THE HEAVILY CHLORINATED WATER MAY BE DISCHARGED TO THE SANITARY SEWER, BEGINNING TWO WORKING DAYS AFTER PERMIT APPLICATION.

Legend

—SF—	Silt Fence	S	Covered Storage
— — —	Limits of Construction	(shaded)	Vegetated/Preserved Buffer Strip
———	Property Boundary	©	Concrete Wash Area
—600—	Elevation Contours		Inlet Protection
Building	Building Foot Print		North Arrow
T	Covered Trash	(hatched)	Stabilized Construction Entrance
——→	Direction of Storm Water Runoff Flow		□ Rock □ Swale □ Erosion Mat □ Daily Mulch □ Other (Specify)

MAINTENANCE AND INSPECTION PROCEDURES: CONTROL MEASURES WILL BE INSPECTED AT LEAST ONCE A WEEK OR WITHIN 24 HOURS OF ANY STORM EVENT OR 0.5 INCHES OR GREATER. IF A REPAIR IS NECESSARY IT WILL BE DONE AT THE EARLIEST PRACTICABLE DATE BUT WITHIN 48 HOURS.


RECORD DRAWING
This is to certify that changes and corrections have been made to conform to the contractor's record of this project.
Signed: [signature] Date: July 25, 2018
Glenn Engineering Corporation

GLENN ENGINEERING
TEXAS REGISTRATION NUMBER: F-303
PHONE 972-717-5151 FAX 972-717-2176
105 DECKER COURT, SUITE 910 IRVING, TEXAS 75062

Copyright © 2016, Huckabee & Associates, Inc.

Revision /	Date	
3	01/03/2017	CITY ENGINEERING SUBMITTAL
4	01/24/2017	ADDENDUM #3
5	02/06/2017	CITY COMMENTS
6	02/28/2017	CITY COMMENTS 2ND REVIEW
7	03/08/2017	REVISED GRADING
8	03/13/2017	CITY COMMENTS 3RD REVIEW
9	04/27/2017	RFI #22, # 26 AND #27
10	05/23/2017	SANITARY SEWER DA MAP
11	01/09/2018	RFI # 147 ELEVATIONS
12	06/04/2018	LIFT STATION - CITY SUBMITTAL
13	06/05/2018	IRRIGATION METER

Project: ROCKWALL COLLEGE AND CAREER ACADEMY FOR ROCKWALL I.S.D. ROCKWALL, TEXAS



The seal appearing on this document was authorized by Mike Glenn, P.E. 35059, on June 06, 2018

Huckabee
AUSTIN • DALLAS • FORT WORTH • HOUSTON • WACO
www.huckabee-inc.com
800.687.1229

S.W.P.P.P. DETAILS

Job. No.: 1759-03-01
Drawn By: RAH
Date: 02-28-2017
Sheet No.: CG1.7

Plotted: Jul 25, 2018, 12:35 PM by user: robert - Saved: 7/25/2018 by user: robert
D:\Public\Bob's Projects\ROCKISD\LOFLAND 153 AC CCA\BIDSET\CCA RECORD DRAWINGS.dwg

DRAINAGE AREA MAP RATIONAL METHOD

Drainage Area Calculations- City of Rockwall					
Drainage Area Name	"C"	Intensity (in/hr)	Area (ac)	Q 100 (cfs)	Notes
EX-1	0.9	9.8	1.68	14.82	To exist. 2-2'x4' RCB under 205 bypass
EX-2	0.5	9.8	3.31	16.22	To exist. 3'x3' "Y" inlet
EX-3	0.9	9.8	0.51	4.50	To exist. 10' curb inlet
EX-4	0.5	9.8	2.38	11.66	To exist. 10' curb inlet
EX-5	0.9	9.8	4.67	41.19	Exist. area inlet connected to 21" RCP
EX-6	0.5	9.8	4.00	19.60	Exist. 36" RCP
EX-7	0.5	9.8	61.88	303.21	To Exist. 8'x4' RCB
EX-10	0.9	9.8	3.37	29.72	To exist. 10' curb inlet
EX-11	0.9	9.8	2.11	18.61	To exist. 10' curb inlet
EX-12	0.5	9.8	2.20	10.78	To exist. 10' curb inlet
EX-13	0.5	9.8	1.81	8.87	To exist. 10' curb inlet
EX-14	0.5	9.8	2.45	12.01	To Culvert A Outfall
A-0	0.9	9.8	3.24	28.58	To 3'x3' area inlet and 27" stubbed RCP
A-1	0.9	9.8	3.41	30.08	Proposed inlets
A-2	0.9	9.8	1.63	14.38	Proposed 20' curb inlet
A-3	0.9	9.8	2.09	18.43	Proposed 20' curb inlet
A-4	0.9	9.8	0.80	7.06	Proposed 15' curb inlet
A-5	0.9	9.8	1.63	14.38	Proposed 15' curb inlet
A-6	0.9	9.8	0.72	6.35	Proposed 15' curb inlet
A-7	0.9	9.8	0.64	5.64	Proposed 10' curb inlet
A-8	0.9	9.8	1.84	16.23	Proposed 20' curb inlet
B-1	0.9	9.8	1.66	14.64	Proposed 20' curb inlet
B-2	0.9	9.8	1.00	8.82	Proposed 15' curb inlet
B-3	0.9	9.8	1.50	13.23	Proposed 20' curb inlet
C-1	0.9	9.8	1.40	12.35	Proposed 24" Culvert to Culvert B
OS-1	0.5	9.8	69.63	341.19	Offsite area going to proposed Culvert A
OS-2	0.5	9.8	30.52	149.55	Offsite area going to proposed Culvert A
OS-3	0.5	9.8	83.00	406.70	Offsite area going to proposed Culvert A
OS-4	0.5	9.8	70.03	343.15	Offsite area going to proposed Culvert B
OS-5	0.5	9.8	5.72	28.03	Offsite area going to proposed Culvert B

INLET CAPACITY CALCULATIONS

GUTTER FLOW / INLET COMPUTATIONS

INLET																												
ID	LOCATION	TYPE	D.A. No.	D.A. Area	C	Time to Inlet	Intensity	Q	CO	Q_T	n	S_L	S_X	a	W	S'_W	S_W	E_o	Se	y	T	L_R	L	E	Qi	Qa-Qi	Bypass Target:	Remarks
				acres		min	in/hr	cfs	cfs	cfs	constant	ft/ft	ft/ft	ft	ft	ft/ft	ft/ft		ft/ft	ft	ft	ft	ft		cfs	cfs		
1	2	3	4	5	6	7	8	9	10	11	12	13	14	15	16	17	18	19	20	21	22	23	24	25	26	27	28	29
A0	Sta10+40.29 205 Bypass (RT)	On Grade	A0	3.24	0.50	10	9.80	15.88	0.00	15.88	0.0175	0.0015	n/a	n/a	n/a	n/a	n/a	n/a	n/a	**n/a**	n/a	3.00	3	1.00	15.88	0.00		3'x3' "Y" inlet
A1a	Sta 14+73.50 205 Bypass (RT)	On Grade	A1	0.72	0.90	10	9.80	6.35	0.00	6.35	0.0175	0.0055	0.021	0.5	2.00	0.25	0.27	0.30	0.09	0.34	16.27	12.76	10	0.78	4.98	1.37	A1N	
A1N	Sta 15+21.50 205 Bypass (RT)	Sag	A1	1.00	0.90	10	9.80	8.82	1.37	10.19	0.0175	0.0030	0.021	0.5	2.00	0.25	0.27	0.23	0.08	0.45	21.78	14.63	20	1.00	10.19	0.00		
A1S	Sta 15+21.50 205 Bypass (RT)	Sag	A1	1.00	0.90	10	9.80	8.82	1.70	10.52	0.0175	0.0030	0.021	0.5	2.00	0.25	0.27	0.22	0.08	0.46	22.04	14.90	20	1.00	10.52	0.00		
A1b	Sta15+67.88 205 Bypass (RT)	On Grade	A1	0.69	0.90	10	9.80	6.09	0.00	6.09	0.0175	0.0090	0.021	0.5	2.00	0.25	0.27	0.33	0.10	0.30	14.60	13.89	10	0.72	4.38	1.70	A1S	
A2	Sta 40+63.09 205 Bypass (LT)	On Grade	A2	1.90	0.90	10	9.80	16.76	0.00	16.76	0.0175	0.0080	0.021	0.5	2.00	0.25	0.27	0.23	0.08	0.45	21.83	24.23	20	0.83	13.84	2.92	A3	
A3	Sta 51+92.57 205 Bypass (LT)	On Grade	A3	2.09	0.90	10	9.80	18.43	2.92	21.36	0.0175	0.0200	0.021	0.5	2.00	0.25	0.27	0.24	0.08	0.42	20.13	33.93	20	0.59	12.59	8.77	A4	
A4	Sta 54+26.66 205 Bypass (LT)	On Grade	A4	0.80	0.90	10	9.80	7.06	8.77	15.82	0.0175	0.0100	0.021	0.5	2.00	0.25	0.27	0.24	0.08	0.43	20.49	23.48	15	0.64	10.11	5.72	A6N	
A6N	Sta 55+22.50 205 Bypass (LT)	Sag	A6	0.36	0.90	10	9.80	3.18	5.72	8.89	0.0175	0.0030	0.021	0.5	2.00	0.25	0.27	0.24	0.08	0.43	20.69	11.40	15	1.00	8.89	0.00		
A6S	Sta 55+22.50 205 Bypass (LT)	Sag	A6	0.36	0.90	10	9.80	3.18	4.11	7.29	0.0175	0.0030	0.021	0.5	2.00	0.25	0.27	0.25	0.08	0.40	19.20	10.15	15	1.00	7.29	0.00		
A5N	Sta 55+22.50 205 Bypass (RT)	Sag	A5	1.03	0.90	10	9.80	9.08	0.00	9.08	0.0175	0.0030	0.021	0.5	2.00	0.25	0.27	0.24	0.08	0.43	20.85	11.54	15	1.00	9.08	0.00		
A5S	Sta 55+22.50 205 Bypass (RT)	Sag	A5	0.60	0.90	10	9.80	5.29	0.00	5.29	0.0175	0.0030	0.021	0.5	2.00	0.25	0.27	0.28	0.09	0.35	17.03	8.35	15	1.00	5.29	0.00		
A7	Sta 56+17.35 205 Bypass (LT)	On Grade	A7	0.64	0.90	10	9.80	5.64	4.25	9.89	0.0175	0.0080	0.021	0.5	2.00	0.25	0.27	0.27	0.09	0.37	17.91	17.11	10	0.58	5.78	4.11	A6S	
A8	Sta 58+00 205 Bypass (LT)	On Grade	A8	1.84	0.90	10	9.80	16.23	0.00	16.23	0.0175	0.0150	0.021	0.5	2.00	0.25	0.27	0.25	0.08	0.40	19.17	27.09	20	0.74	11.98	4.25	A7	
B1N	Sta 69+22.50 205 Bypass (LT)	Sag	B1	0.88	0.90	10	9.80	7.76	3.37	11.13	0.0175	0.0030	0.021	0.5	2.00	0.25	0.27	0.22	0.08	0.47	22.50	12.95	20	1.00	11.13	0.00		
B1S	Sta 69+22.50 205 Bypass (LT)	Sag	B1	0.78	0.90	10	9.80	6.88	0.00	6.88	0.0175	0.0030	0.021	0.5	2.00	0.25	0.27	0.26	0.09	0.39	18.79	9.81	20	1.00	6.88	0.00		
B2N	Sta 69+22.50 205 Bypass (RT)	Sag	B2	0.74	0.90	10	9.80	6.53	0.00	6.53	0.0175	0.0030	0.021	0.5	2.00	0.25	0.27	0.26	0.09	0.38	18.42	9.50	15	1.00	6.53	0.00		
B2S	Sta 69+22.50 205 Bypass (RT)	Sag	B2	0.26	0.90	10	9.80	2.29	0.00	2.29	0.0175	0.0030	0.021	0.5	2.00	0.25	0.27	0.37	0.11	0.26	12.44	4.69	15	1.00	2.29	0.00		
B3	Sta 67+00 Bypass (LT)	On Grade	B3	1.50	0.90	10	9.80	13.23	0.00	13.23	0.0175	0.0200	0.021	0.5	2.00	0.25	0.27	0.29	0.09	0.35	16.82	26.83	20	0.75	9.86	3.37	B1N	

LEGEND:
Q - Discharge Calculated for D.A.
CO - Carryover fromupstreaminlet
Q_T - Actual Discharge = Q+CO
n - Manning's roughness coefficient
S_L - Longitudinal slope of roadway
S_X or S_W - Cross-slope or Gutter Slope
y - Gutter depth of flow
W - Width of gutter conveying flow
a - depth of depression
Lr - Required inlet for 100% interception
L - Actual inlet length
Q_i - Actual inlet interception
T - Top width of spread
E - Efficiency

This Record Drawing is a combination of the sealed engineering contract drawings for this project, modified by information furnished by the contractor reflecting changes in the Project made during construction. The original sealed drawings are on file at the offices of FREESE AND NICHOLS, INC. 4055 INTERNATIONAL PLAZA, SUITE 200 FORT WORTH, TEXAS 76109-4895 (817) 735-7300 RECORD DRAWINGS PREPARED ON: 3/16/2009

THE SEAL THAT ORIGINALLY APPEARED ON THIS DOCUMENT WAS AUTHORIZED BY TRICIA H. HATLEY P.E. TEXAS NO. 83282 ON 2/5/2008. ALTERATION OF A SEALED DOCUMENT WITHOUT PROPER NOTIFICATION OF THE RESPONSIBLE ENGINEER IS AN OFFENSE UNDER THE TEXAS ENGINEERING PRACTICE ACT.

Freese and Nichols
1701 N. Market Street, Suite 500, LB 51
Dallas, Texas 75202-2001
Phone - (214) 920-2500
Fax - (214) 920-2565

CITY OF ROCKWALL, TEXAS
205 BYPASS CONSTRUCTION
CIVIL
STORM SEWER CALCULATIONS

NO.	ISSUE	BY	DATE
1	RECORD DRAWINGS	CJP	5/12/09

F&N JOB NO. ROK06114
DATE 05/2007
DESIGNED KAS
DRAWN KAS
REVISED
CHECKED TBS
FILE NAME CV-ALL-PL-DRNG04.dwg

VERIFY SCALE: Bar is one inch on original drawing. If not one inch on this sheet, adjust scale.

SHEET DA-4
SEQ. 25 OF 86

Copyright © 2016, Huckabee & Associates, Inc.

Revision /	Date	
3	01/03/2017	CITY ENGINEERING SUBMITTAL
4	01/24/2017	ADDENDUM #3
5	02/06/2017	CITY COMMENTS
6	02/28/2017	CITY COMMENTS 2ND REVIEW
7	03/08/2017	REVISED GRADING
8	03/13/2017	CITY COMMENTS 3RD REVIEW
9	04/27/2017	RFI #22, # 26 AND #27
10	05/23/2017	SANITARY SEWER DA MAP
11	01/09/2018	RFI # 147 ELEVATIONS
12	06/04/2018	LIFT STATION - CITY SUBMITTAL
13	06/05/2018	IRRIGATION METER

Project:
ROCKWALL COLLEGE AND CAREER ACADEMY
FOR
ROCKWALL I.S.D.
ROCKWALL, TEXAS

STATE OF TEXAS
MIKE GLENN
35059
PROFESSIONAL ENGINEER

The seal appearing on this document was authorized by Mike Glenn, P.E. 35059, on June 06, 2018

Huckabee
AUSTIN • DALLAS • FORT WORTH • HOUSTON • WACO
www.huckabee-inc.com
800.687.1229

EXISTING DRAINAGE AREA MAP 8

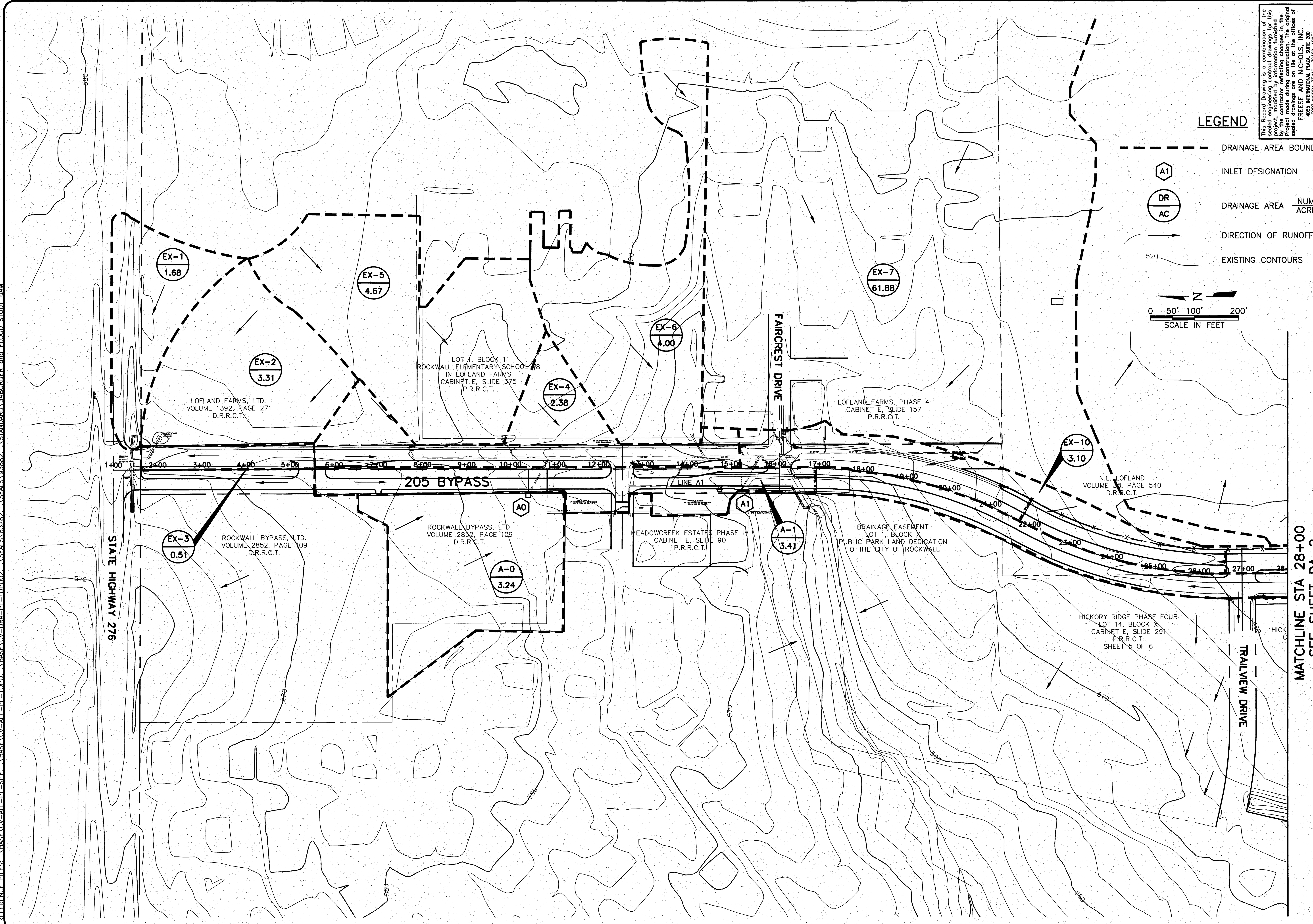
Job. No. 1759-03-01
Drawn By: RAH
Date: 02-28-2017
Sheet No. CG 1.8A

FOR INFORMATION ONLY

RECORD DRAWING
This is to certify that changes and corrections have been made to conform to the contractor's record of this project.
Signed ______ Date July 25, 2018
Glenn Engineering Corporation

GLENN ENGINEERING
TEXAS REGISTRATION NUMBER: F-303
PHONE 972-717-5151 FAX 972-717-2176
105 DECKER COURT, SUITE 910 IRVING, TEXAS 75062

ACAD Rel 17.0s (LMS Tech) User: KAS
[ROK06114][MCSRV2]N:\205 DALLAS N DRIVE\IF\DRAWINGS\CV-ALL-PL-DRNG04.DWG LAYOUT: Layout1 (2)
NOV 17, 2006 2:00:42 A.M. LTS: 1.00 PSLTS: 1
REFERENCE FILE: ..\..\STANDARD\34BORDER
Plotted: Jul 25, 2018, 12:36 PM by user: robert - Saved: 7/25/2018 by user: robert
D:\Public\Bob's Projects\ROCKISD\LOFLAND 153 AC CCA\BIDSET\CCA RECORD DRAWINGS.dwg



This Record Drawing is a combination of the sealed engineering contract drawings for this project, modified by information furnished by the contractor reflecting changes in the Project made during construction. The original sealed drawings are on file at the offices of FREESE AND NICHOLS, INC.
4055 INTERNATIONAL PLAZA, SUITE 200
FORT WORTH, TEXAS 76109-4895
(817) 735-7300
RECORD DRAWINGS PREPARED ON: 3/16/2009

THE SEAL THAT ORIGINALLY APPEARED ON THIS DOCUMENT WAS AUTHORIZED BY TRICIA H. HATLEY P.E. TEXAS NO: 83282 ON 2/5/2008 ALTERATION OF A SEALED DOCUMENT WITHOUT PROPER NOTIFICATION OF THE RESPONSIBLE ENGINEER IS AN OFFENSE UNDER THE TEXAS ENGINEERING PRACTICE ACT.

Freese and Nichols
1701 N. Market Street, Suite 500, LB 51
Dallas, Texas 75202-2001
Phone - (214) 920-2500
Fax - (214) 920-2565

CITY OF ROCKWALL, TEXAS
205 BYPASS CONSTRUCTION
CIVIL
DRAINAGE AREA MAP

NO.	ISSUE	BY	DATE	F&N JOB NO. ROK06114
				DATE 05/2007
				DESIGNED KAS
				DRAWN CHM
1	RECORD DRAWINGS	CJP	5/12/09	REVISED
				CHECKED TBS

VERIFY SCALE: Bar is one inch on original drawing. If not one inch on this sheet, adjust scale.
FILE NAME CV-ALL-PL-DRNG01.dwg

SHEET DA-1
SEQ. 22 OF 86

ACAD Rel 17.2s (LMS Tech) User: AAL
[ROK06114][DALSRV1]N:\RECORD\IF\CV-ALL-PL-DRNG01.DWG LAYOUT: Layout1
MAY 21, 2009 9:59:19 A.M. LTS: 1.00 PSLTS: 1 TWIST: 89.0
7 REFERENCE FILES: \BASE\CV-ALL-PL-SITE \BASE\CV-ALL-PL-TOPO \BASE\CV-DRA-PL-TOPO2 \SEALS\83282 \SEALS\93882 \STANDARD\34BORDER and FLOOD STUDY DAM

Plotted: Jul 25, 2018, 12:36 PM by user: robert - Saved: 7/25/2018 by user: robert
D:\Public\Bob's Projects\ROCKISD\LOFLAND 153 AC CCA\BIDSET\CCA RECORD DRAWINGS.dwg

FOR INFORMATION ONLY

RECORD DRAWING
This is to certify that changes and corrections have been made to conform to the contractor's record of this project.
Signed: [signature] Date: July 25, 2018
Glenn Engineering Corporation

GLENN ENGINEERING
TEXAS REGISTRATION NUMBER: F-303
PHONE 972-717-5151 FAX 972-717-2176
105 DECKER COURT, SUITE 910 IRVING, TEXAS 75062

Copyright © 2016, Huckabee & Associates, Inc.

Revision /	Date	
3	01/03/2017	CITY ENGINEERING SUBMITTAL
4	01/24/2017	ADDENDUM #3
5	02/06/2017	CITY COMMENTS
6	02/28/2017	CITY COMMENTS 2ND REVIEW
7	03/08/2017	REVISED GRADING
8	03/13/2017	CITY COMMENTS 3RD REVIEW
9	04/27/2017	RFI #22, # 26 AND #27
10	05/23/2017	SANITARY SEWER DA MAP
11	01/09/2018	RFI # 147 ELEVATIONS
12	06/04/2018	LIFT STATION - CITY SUBMITTAL
13	06/05/2018	IRRIGATION METER

Project:
ROCKWALL COLLEGE AND CAREER ACADEMY
FOR
ROCKWALL I.S.D.
ROCKWALL, TEXAS

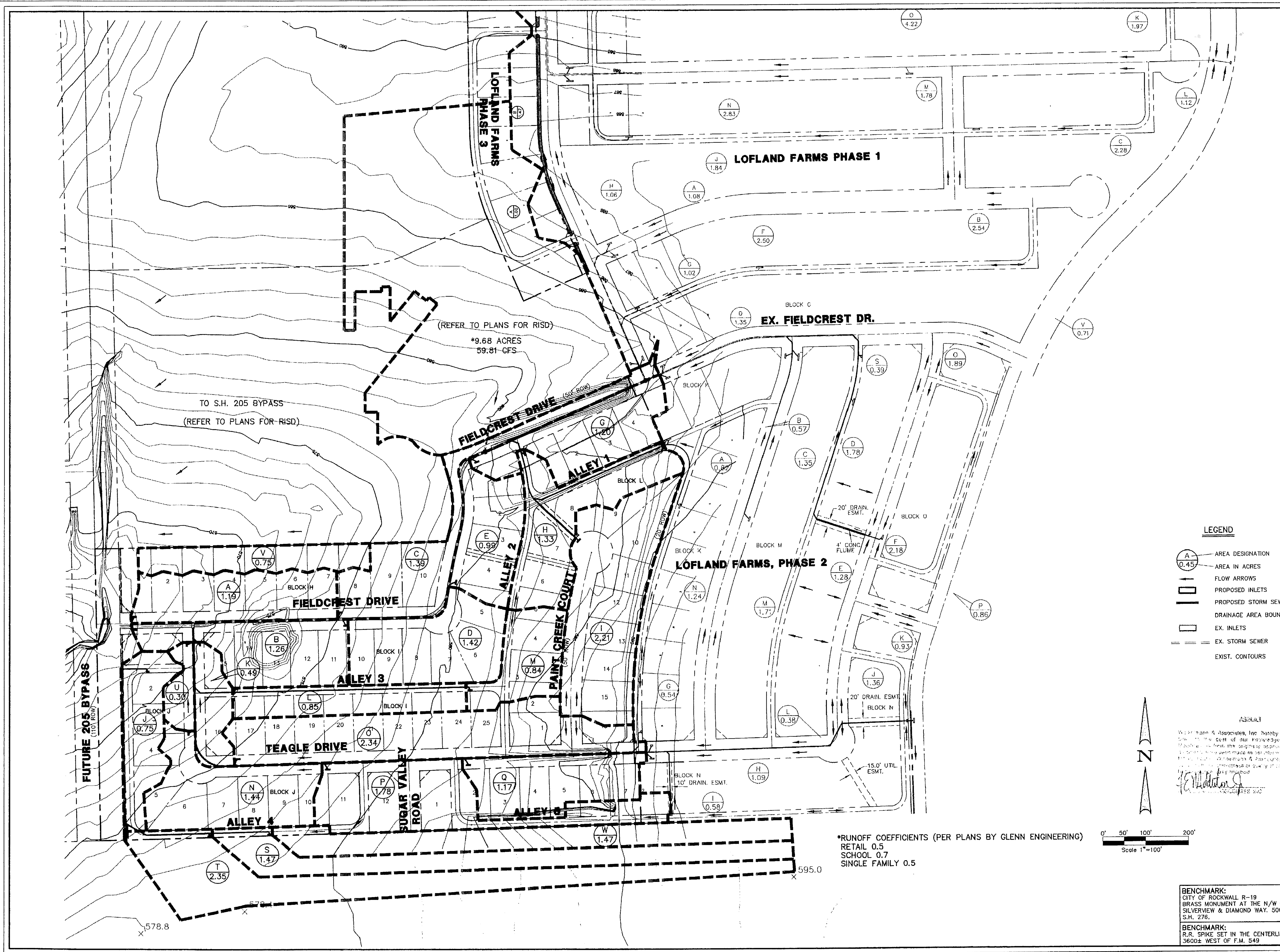
STATE OF TEXAS
MIKE GLENN
35059
REGISTERED PROFESSIONAL ENGINEER

The seal appearing on this document was authorized by Mike Glenn, P.E. 35059, on June 06, 2018

Huckabee
AUSTIN • DALLAS • FORT WORTH • HOUSTON • WACO
www.huckabee-inc.com
800.687.1229

EXISTING DRAINAGE AREA MAP (8)

Job. No.	Sheet No.
1759-03-01	CG 1.8
Drawn By: RAH	
Date: 02-28-2017	



ASBUILT

Winkelmann & Associates, Inc. hereby states that this ... to the best of our knowledge ... performed

THE SEAL APPEARING ON THIS DOCUMENT WAS AUTHORIZED BY F.E. MIDDLETON, JR., P.E. #67449

THESE CONSTRUCTION PLANS WERE PREPARED UNDER THE RESPONSIBLE SUPERVISION OF F.E. MIDDLETON, JR., REGISTERED PROFESSIONAL ENGINEER NO. 67449.

NO.	DATE	REVISION	APPROV.

Winkelmann & Associates, Inc.
CONSULTING CIVIL ENGINEERS ■ SURVEYORS
6750 Hillcrest Plaza Drive, Suite 100
Dallas, Texas 75230
www.winkelmann.com
(972) 490-7090
(972) 490-7099 FAX

STATE OF TEXAS — F.E. MIDDLETON, JR. — 67449 — REGISTERED PROFESSIONAL ENGINEER

LOFLAND FARMS, PHASE 4
W.H. BAIRD SURVEY, ABSTRACT NO. 25
CITY OF ROCKWALL
ROCKWALL COUNTY, TEXAS

CONTINENTAL HOMES
621 WEST COLLEGE STREET
GRAPEVINE, TEXAS 76051

LOFLAND FARMS, PHASE 4 DRAINAGE AREA MAP

Scale : 1"=100' Date : 3-2-01
Designed By : RB
Drawn By : MK
Checked By : FEM
File : 320024DAM.DWG View :
Project No. : 32002.01

SHEET 1 OF 24

BENCHMARK:	ELEV. = 600.69
CITY OF ROCKWALL R-19 BRASS MONUMENT AT THE N/W CORNER OF SILVERVIEW & DIAMOND WAY. 500' ± SOUTH OF S.H. 276.	
BENCHMARK:	ELEV. = 583.56
R.R. SPIKE SET IN THE CENTERLINE OF S.H. 276 3600± WEST OF F.M. 549	

FOR INFORMATION ONLY

RECORD DRAWING

This is to certify that changes and corrections have been made to conform to the contractor's record of this project.

Signed ________ Date July 25, 2018

Glenn Engineering Corporation

GLENN ENGINEERING
TEXAS REGISTRATION NUMBER: F-303
PHONE 972-717-5151
FAX 972-717-2176
105 DECKER COURT, SUITE 910
IRVING, TEXAS 75062

Copyright © 2016, Huckabee & Associates, Inc.

Revision /	Date	
3	01/03/2017	CITY ENGINEERING SUBMITTAL
4	01/24/2017	ADDENDUM #3
5	02/06/2017	CITY COMMENTS
6	02/28/2017	CITY COMMENTS 2ND REVIEW
7	03/08/2017	REVISED GRADING
8	03/13/2017	CITY COMMENTS 3RD REVIEW
9	04/27/2017	RFI #22, # 26 AND #27
10	05/23/2017	SANITARY SEWER DA MAP
11	01/09/2018	RFI # 147 ELEVATIONS
12	06/04/2018	LIFT STATION - CITY SUBMITTAL
13	06/05/2018	IRRIGATION METER

Project:
ROCKWALL COLLEGE AND CAREER ACADEMY
FOR
ROCKWALL I.S.D.
ROCKWALL, TEXAS

STATE OF TEXAS — MIKE GLENN — 35059 — REGISTERED PROFESSIONAL ENGINEER

The seal appearing on this document was authorized by Mike Glenn, P.E. 35059, on June 06, 2018

Huckabee
AUSTIN • DALLAS • FORT WORTH • HOUSTON • WACO
www.huckabee-inc.com
800.687.1229

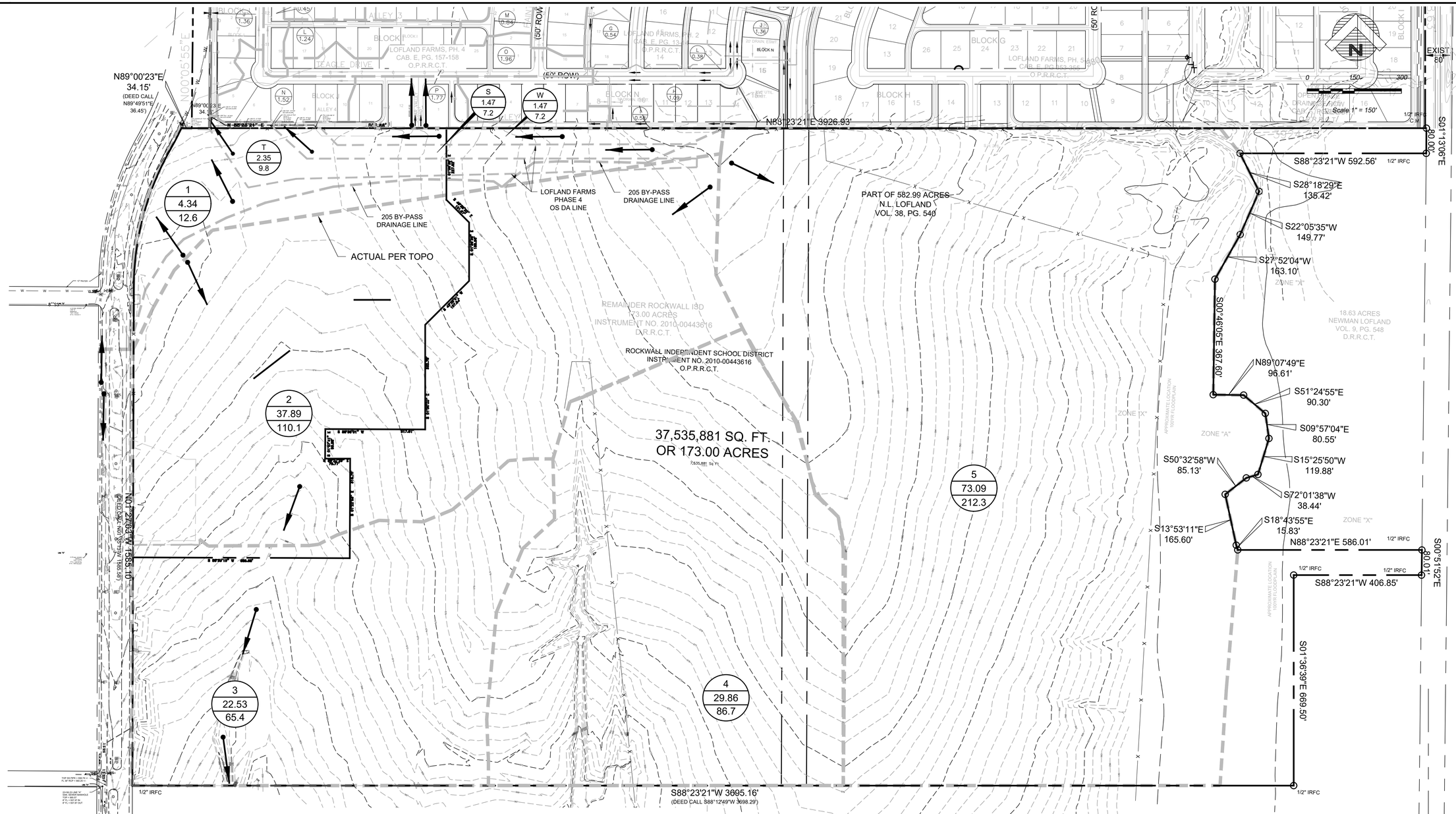
EXISTING DRAINAGE AREA MAP (8)

Job. No.	Sheet No.
1759-03-01	CG1.9
Drawn By: RAH	
Date: 02-28-2017	

Plotted: Jul 25, 2018, 12:36 PM by user: robert - Saved: 7/25/2018 by user: robert
D:\Public\Bob's Projects\ROCKISD\LOFLAND 153 AC CCA\BIDSET\CCA RECORD DRAWINGS.dwg

C:\RUSSELL\320024DAM.dwg Mon Nov 19 11:01:57 2001 RUSSELL

Copyright © 2016, Huckabee & Associates, Inc.



PRE EXISTING RUNOFF CALCULATIONS ROCKWALL CCA

AREA NO.	DRAINAGE AREA (ACRES)	TIME OF CONCENTRATION MINUTES	RUNOFF COEFFICIENT	INTENSITY "I100" (INCHES/HR)	DESIGN FLOW "Q 100" (CFS)	REMARKS
W	1.47	10	0.50	9.80	7.2	EXISTING DA AREA FROM LOFLAND - PHASE 4 - ALLEY INLET #1
S	1.47	10	0.50	9.80	7.2	EXISTING DA AREA FROM LOFLAND - PHASE 4 - ALLEY INLET #2
T	2.35	10	0.50	8.30	9.8	EXISTING DA AREA FROM LOFLAND - PHASE 4 - ALLEY INLET #3
1	4.34	20	0.35	8.30	12.6	EXISTING SHEET FLOW TO JOHN KING BLVD. AND LOFLAND PH 4, ALLEY 4
2	37.89	20	0.35	8.30	110.1	DEVELOPED AREA TO BE DETAINED - TO LITTLE BUFFALO CREEK
3	22.53	20	0.35	8.30	65.4	UNCHANGED (SAME AS "J") - TO LITTLE BUFFALO CREEK
4	29.86	20	0.35	8.30	86.7	UNCHANGED (SAME AS "K") - TO LITTLE BUFFALO CREEK
5	73.09	20	0.35	8.30	212.3	TO LONG BRANCH CREEK
	SUM OF ALL AREAS 173.00				SUM OF ALL AREAS "Q100" 487.2	

NOTES:

RECORD DRAWING

This is to certify that changes and corrections have been made to conform to the contractor's record of this project.

Signed — July 25, 2018 Date

Glenn Engineering Corporation

DRAINAGE STUDY LEGEND

- DRAINAGE DIVIDE (EXIST)
- A1 / 0.25 / 2.00 — DRAINAGE AREA (EXIST) / NUMBER OF ACRES (EXIST) / DESIGN FLOW (NEW)
- 435 — MINOR CONTOUR (NEW)
- 436 — MAJOR CONTOUR (NEW)
- 435 — MAJOR CONTOUR (EXISTING)
- 436 — MINOR CONTOUR (EXISTING)
- STORM SEWER (NEW)
- AREA DRAIN (NEW)
- STORM SEWER (EXISTING)
- CURB INLET (EXISTING)
- RETAINING WALL (NEW)
- FF = 475.00 — PROPOSED FINISH FLOOR
- EXISTING STORM SEWER
- 475 — EXISTING CONTOUR
- DIRECTION OF FLOW

TOTAL DISTURBED ACRES

DISTURBED ACRES: 44.79

GLENN ENGINEERING
TEXAS REGISTRATION NUMBER: F-303
PHONE 972-717-5151 FAX 972-717-2176
105 DECKER COURT, SUITE 910 IRVING, TEXAS 75062

Revision /	Date	
3	01/03/2017	CITY ENGINEERING SUBMITTAL
4	01/24/2017	ADDENDUM #3
5	02/06/2017	CITY COMMENTS
6	02/28/2017	CITY COMMENTS 2ND REVIEW
7	03/30/2017	CITY COMMENTS 3RD REVIEW
8	04/27/2017	RFI #22, # 26 AND #27
9	05/23/2017	SANITARY SEWER DA MAP
10	01/09/2018	RFI # 147 ELEVATIONS
11	06/04/2018	LIFT STATION - CITY SUBMITTAL
12	06/05/2018	IRRIGATION METER
13		

Project:
ROCKWALL COLLEGE AND CAREER ACADEMY
FOR
ROCKWALL I.S.D.
ROCKWALL, TEXAS

STATE OF TEXAS
MIKE GLENN
35059
LICENSED
PROFESSIONAL ENGINEER

The seal appearing on this document was authorized by Mike Glenn, P.E. 35059, on June 06, 2018

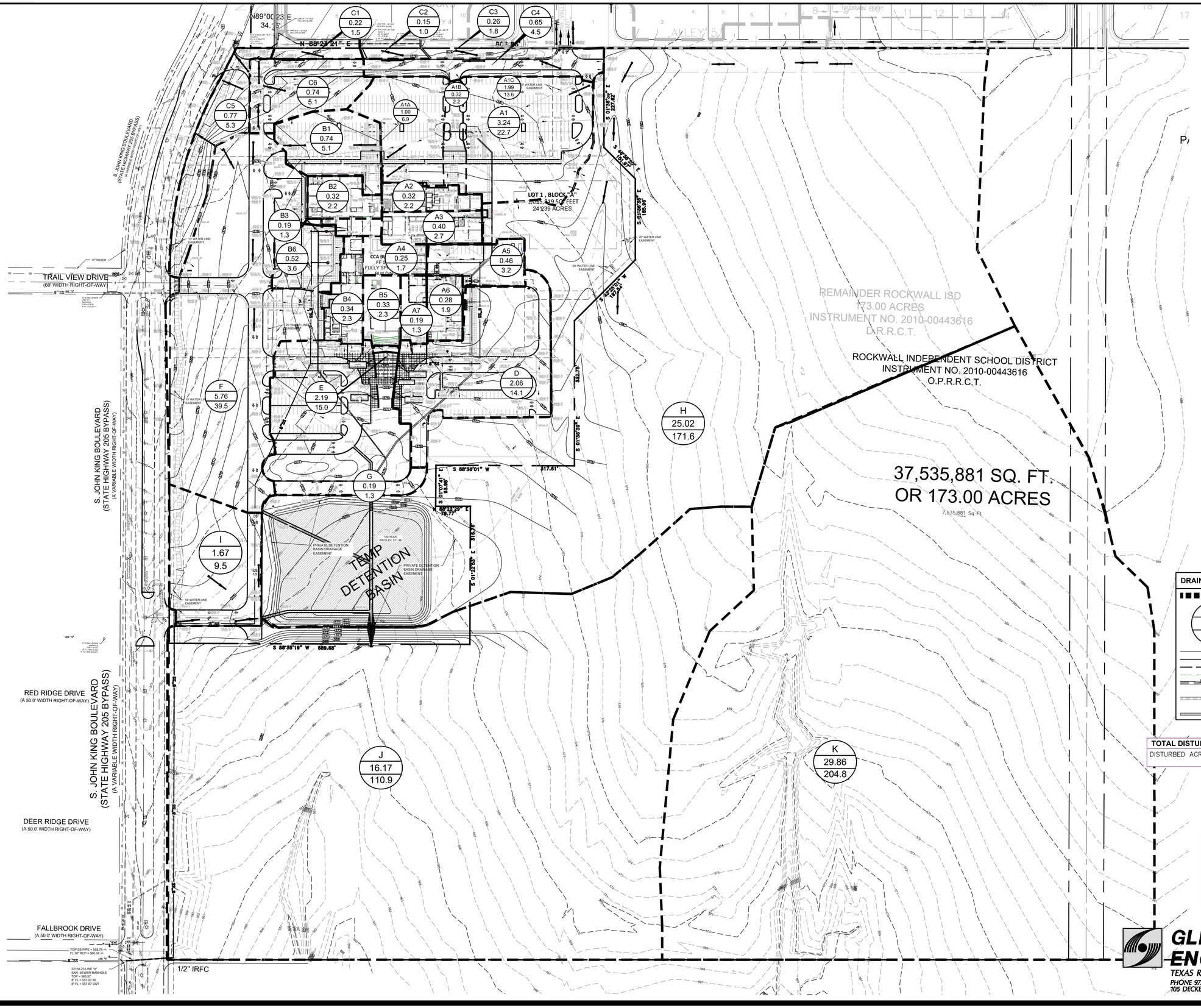
Huckabee
AUSTIN • DALLAS • FORT WORTH • HOUSTON • WACO
www.huckabee-inc.com
800.687.1229

EXISTING ON-SITE DRAINAGE AREA MAP 8

Job. No.	Sheet No.
1759-03-01	CG 1.10
Drawn By: RAH	
Date: 02-28-2017	

Plotted: Jul 25, 2018, 12:37 PM by user: robert - Saved: 7/25/2018 by user: robert
D:\Public\Bob's Projects\ROCKISD\LOFLAND 153 AC CCA\BIDSET\CCA RECORD DRAWINGS.dwg

Copyright © 2016, Huckabee & Associates, Inc.



DRAINAGE STUDY LEGEND	
	DRAINAGE DIVIDE (NEW)
A1 / 0.25 / 2.00	DRAINAGE AREA (NEW) / NUMBER OF ACRES (NEW) / DESIGN FLOW (NEW)
435 / 436	MAJOR CONTOUR (NEW) / MINOR CONTOUR (NEW)
435 / 436	MAJOR CONTOUR (EXISTING) / MINOR CONTOUR (EXISTING)
	STORM SEWER (NEW)
	AREA DRAIN (NEW)
	STORM SEWER (EXISTING)
	CURB INLET (EXISTING)
	RETAINING WALL (NEW)

TOTAL DISTURBED ACRES
DISTURBED ACRES: 44.79

RECORD DRAWING

This is to certify that changes and corrections have been made to conform to the contractor's record of this project.

Signed _____ Date July 25, 2018

Glenn Engineering Corporation

GLENN ENGINEERING
TEXAS REGISTRATION NUMBER: F-303
PHONE 972-717-5151 FAX 972-717-2176
105 DECKER COURT, SUITE 910 IRVING, TEXAS 75062

Revision /	Date	
3	01/03/2017	CITY ENGINEERING SUBMITTAL
4	01/24/2017	ADDENDUM #3
5	02/06/2017	CITY COMMENTS
6	02/28/2017	CITY COMMENTS 2ND REVIEW
7	03/13/2017	REVISED GRADING
8	03/13/2017	CITY COMMENTS 3RD REVIEW
9	04/27/2017	RFI #22, # 26 AND #27
10	05/23/2017	SANITARY SEWER DA MAP
11	01/09/2018	RFI # 147 ELEVATIONS
12	06/04/2018	LIFT STATION - CITY SUBMITTAL
13	06/05/2018	IRRIGATION METER

Project:
ROCKWALL COLLEGE AND CAREER ACADEMY
FOR
ROCKWALL I.S.D.
ROCKWALL, TEXAS

STATE OF TEXAS
MIKE GLENN
35059
LICENSED PROFESSIONAL ENGINEER

The seal appearing on this document was authorized by Mike Glenn, P.E. 35059, on June 06, 2018

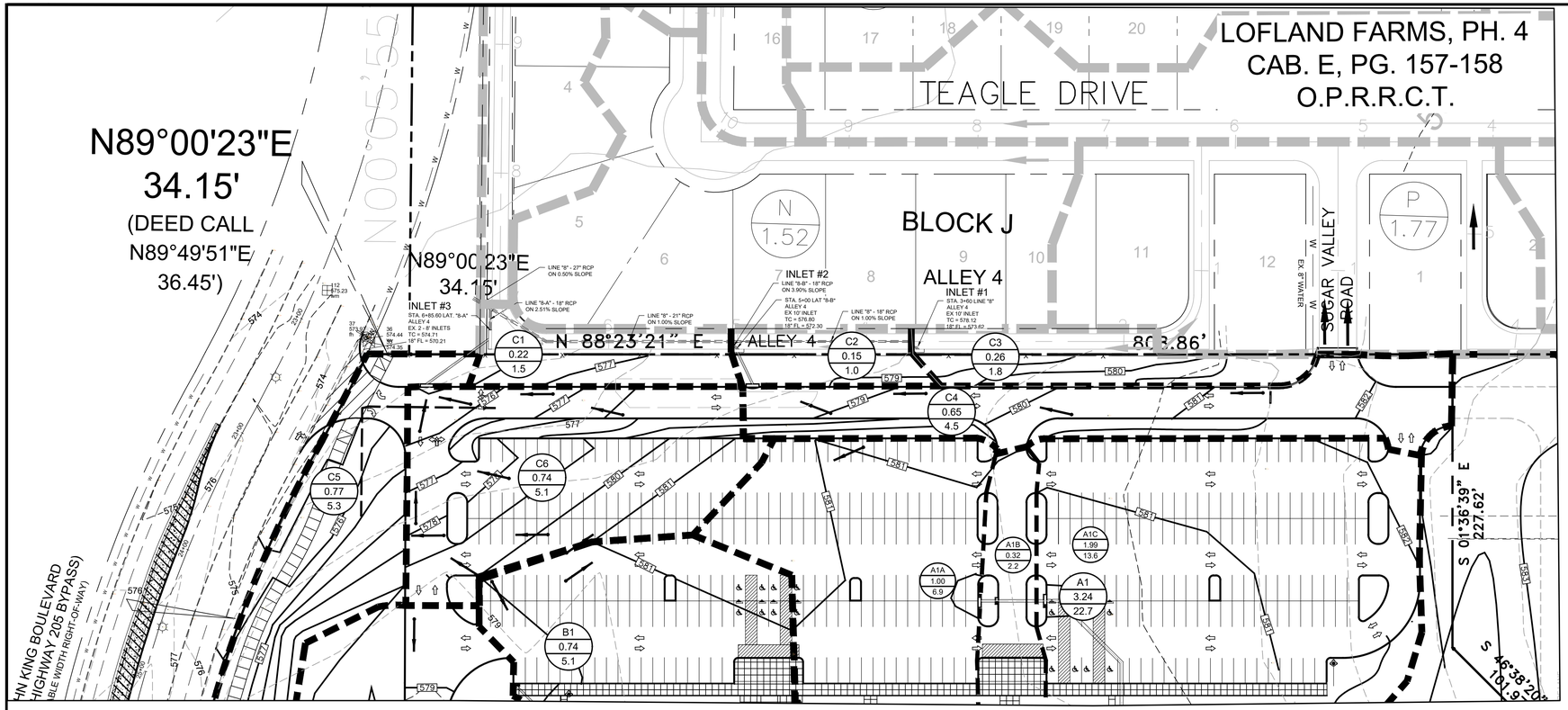
Huckabee
AUSTIN • DALLAS • FORT WORTH • HOUSTON • WACO
www.huckabee-inc.com
800.687.1229

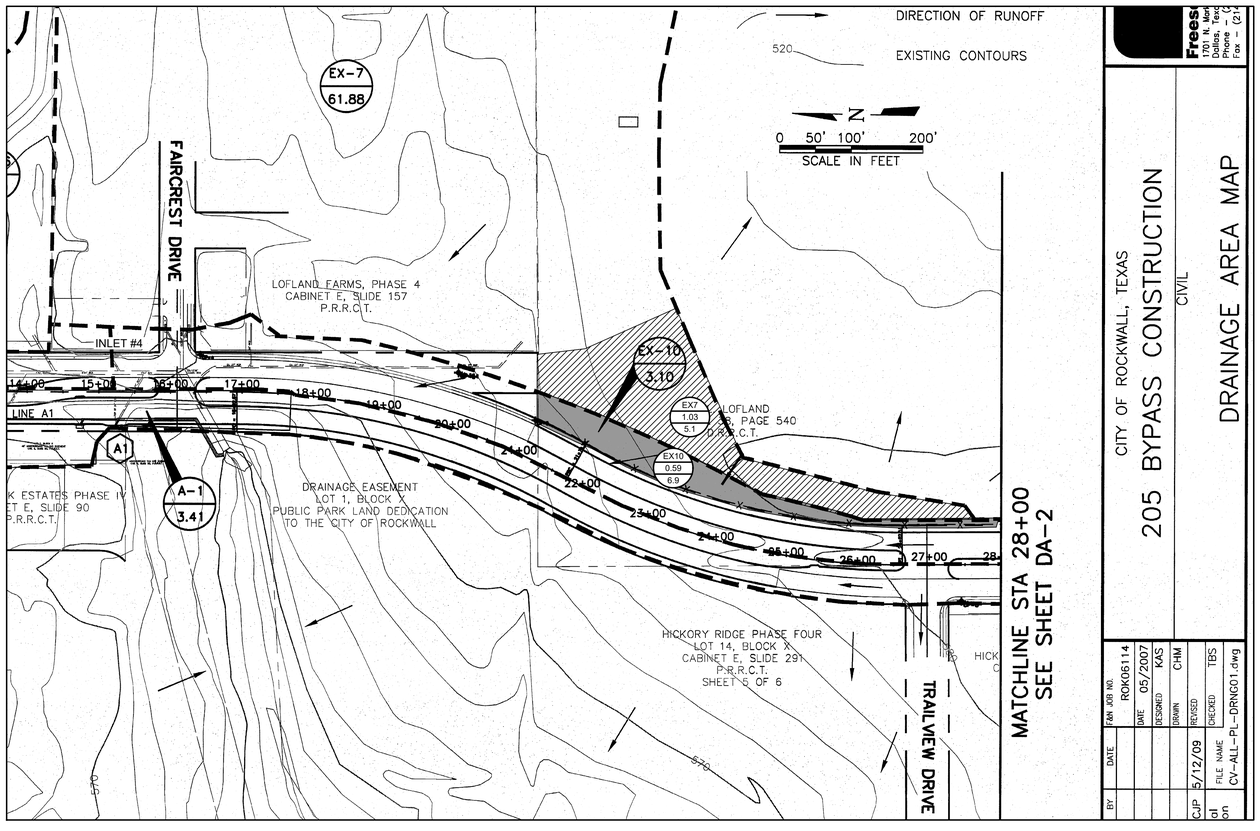
PROPOSED DRAINAGE AREA MAP

Job. No.	Sheet No.
1759-03-01	8
Drawn By: RAH	CG1.11
Date: 02-28-2017	

Plotted: Jul 25, 2018, 12:22 PM by user: robert - Saved: 7/25/2018 by user: robert
D:\Public\Bob's Projects\ROCKISD\LOFLAND 153 AC CCA\BIDSET\CCA RECORD DRAWINGS.dwg

Copyright © 2016, Huckabee & Associates, Inc.





CITY OF ROCKWALL, TEXAS

205 BYPASS CONSTRUCTION

CIVIL

DRAINAGE AREA MAP

BY	DATE	FAN JOB NO. ROK06114
	DATE 05/2007	
	DESIGNED KAS	
	DRAWN CHM	
CJP	REVISED 5/12/09	CHECKED TBS
al on	FILE NAME CV-ALL-PL-DRNG01.dwg	

Freese and Nichols
1701 River Run, Suite 703
Dallas, Texas 76107
Phone – (214)
Fax – (214)

DRAINAGE AREA MAP RATIONAL METHOD

Drainage Area Calculations- City of Rockwall					
Drainage Area Name	"C"	Intensity (in/hr)	Area (ac)	Q 100 (cfs)	Notes
EX-1	0.9	9.8	1.68	14.82	To exist. 2-2'x4' RCB under 205 bypass
EX-2	0.5	9.8	3.31	16.22	To exist. 3'x3' "Y" inlet
EX-3	0.9	9.8	0.51	4.50	To exist. 10' curb inlet
EX-4	0.5	9.8	2.38	11.66	To exist. 10' curb inlet
EX-5	0.9	9.8	4.67	41.19	Exist. area inlet connected to 21" RCP
EX-6	0.5	9.8	4.00	19.60	Exist. 36" RCP
EX-7	0.5	9.8	61.88	303.31	To Exist. 8'x4' RCB
EX-10	0.9	9.8	3.37	29.72	To exist. 10' curb inlet
EX-11	0.9	9.8	2.11	18.61	To exist. 10' curb inlet
EX-12	0.5	9.8	2.20	10.78	To exist. 10' curb inlet
EX-13	0.5	9.8	1.81	8.87	To exist. 10' curb inlet
EX-14	0.5	9.8	2.45	12.01	To Culvert A Outfall
A-0	0.9	9.8	3.24	28.58	To 3'x3' area inlet and 27" stubbed RCP
A-1	0.9	9.8	3.41	30.08	Proposed inlets
A-2	0.9	9.8	1.63	14.38	Proposed 20' curb inlet
A-3	0.9	9.8	2.09	18.43	Proposed 20' curb inlet
A-4	0.9	9.8	0.80	7.06	Proposed 15' curb inlet
A-5	0.9	9.8	1.63	14.38	Proposed 15' curb inlet
A-6	0.9	9.8	0.72	6.35	Proposed 15' curb inlet
A-7	0.9	9.8	0.64	5.64	Proposed 10' curb inlet
A-8	0.9	9.8	1.84	16.23	Proposed 20' curb inlet
B-1	0.9	9.8	1.66	14.64	Proposed 20' curb inlet
B-2	0.9	9.8	1.00	8.82	Proposed 15' curb inlet
B-3	0.9	9.8	1.50	13.23	Proposed 20' curb inlet
C-1	0.9	9.8	1.40	12.35	Proposed 24" Culvert to Culvert B
OS-1	0.5	9.8	69.63	341.19	Offsite area going to proposed Culvert A
OS-2	0.5	9.8	30.52	149.55	Offsite area going to proposed Culvert A
OS-3	0.5	9.8	83.00	406.70	Offsite area going to proposed Culvert A
OS-4	0.5	9.8	70.03	343.15	Offsite area going to proposed Culvert B
OS-5	0.5	9.8	5.72	28.03	Offsite area going to proposed Culvert B

DRAINAGE INTO LOFLAND FARMS PHASE 4 NOTES:

INLET #1
LOFLAND FARMS - PHASE 4 - STORM SEWER
STA. 3+60 LINE "8" IN ALLEY 4 - EXISTING 10' INLET
ORIGINAL DESIGN DRAINAGE TO INLET #1
DA "W" - 1.47 ACRES * C=0.50 * I=9.8 = 7.2 cfs
PROPOSED DRAINAGE TO INLET #1
DA "C3" - 0.26 ACRES * C=0.70 * I=9.8 = 1.8 cfs

REDUCTION IN RUNOFF TO INLET #1 = 5.4 cfs

INLET #2
LOFLAND FARMS - PHASE 4 - STORM SEWER
STA. 5+00 LAT "8-B" IN ALLEY 4 - EXISTING 10' INLET
ORIGINAL DESIGN DRAINAGE TO INLET #2
DA "S" - 1.47 ACRES * C=0.50 * I=9.8 = 7.2 CFS
PROPOSED DRAINAGE TO INLET #1
DA "C2" - 0.15 ACRES * C=0.70 * I=9.8 = 1.0 CFS
DA "C4" - 0.65 ACRES * C=0.70 * I=9.8 = 4.5 CFS
TOTAL = 5.5 CFS

REDUCTION IN RUNOFF TO INLET #2 = 1.7 CFS

INLET #3
LOFLAND FARMS - PHASE 4 - STORM SEWER
STA. 6+85.60 LAT "8-A" IN ALLEY 4 - EXISTING 10' INLET
ORIGINAL DESIGN DRAINAGE TO INLET #3
DA "T" - 2.35 ACRES * C=0.50 * I=9.8 = 9.8 CFS
PROPOSED DRAINAGE TO INLET #1
DA "C1" - 0.22 ACRES * C=0.70 * I=9.8 = 1.5 CFS
DA "C6" - 0.74 ACRES * C=0.70 * I=9.8 = 5.1 CFS
TOTAL = 6.6 CFS

REDUCTION IN RUNOFF TO INLET #3 = 3.2 CFS

DRAINAGE AREAS "T" , "S" AND "W" = 5.29 ACRES
5.29 AC * C - 0.50 * 9.8 = 25.92 CFS (ALLOWABLE)
PROPOSED DRAINAGE AREAS "C - C4 AND C6" TO LINE "8"
2.02 ACRES * C- 0.70 * 9.8 = 13.86 CFS (ACTUAL)

DRAINAGE INTO 205 BYPASS NOTES:

INLET #4
205 BYPASS - STORM SEWER
EXISTING 10' INLET
ORIGINAL DESIGN DRAINAGE TO INLET #4
DA "EX10" - 3.37 ACRES * C=0.90 * I=9.8 = 29.72 cfs
OFFSITE TO JOHN KING FROM SCHOOL SITE
(PART OF DA "EX10" - SHADED)
PART OF "EX10 - 0.59 ACRES * C=0.90 * I=9.8 = 5.2 CFS

PROPOSED DRAINAGE TO INLET #4
DA "C3" - 0.77 ACRES * C=0.70 * I=9.8 = 5.3 cfs
CHANGE IN RUNOFF TO INLET #4 = 0.10 cfs

DRAINAGE INTO 205 BYPASS NOTES:

INLET #4
205 BYPASS - STORM SEWER
EXISTING 10' INLET
ORIGINAL DESIGN DRAINAGE TO INLET #4
PART OF EX7 CURRENTLY SHEET FLOW TO
JOHN KING FROM SCHOOL SITE
(PART OF DA "EX7" - CROSS HATCHED)
PART OF "EX7 - 1.03 ACRES * C=0.50 * I=9.8 = 5.1 CFS
NET REDUCTION IN RUNOFF TO INLET #4 = 5.0 cfs

DRAINAGE INTO 205 BYPASS NOTES:

INLET #4
205 BYPASS - STORM SEWER
EXISTING 10' INLET - EXISTING UNDEVELOPED
DRAINAGE AREA TO JOHN KING FROM SCHOOL SITE.
(SEE SHEET CG 1.10 DA #1)
DA #1 - 4.34 ACRES * C=0.35 * I=8.3 = 12.6 CFS
PROPOSED DRAINAGE TO INLET #4
DA "C3" - 0.77 ACRES * C=0.70 * I=9.8 = 5.3 CFS
NET REDUCTION IN RUNOFF TO INLET #4 = 7.3 cfs

GLENN ENGINEERING
TEXAS REGISTRATION NUMBER: F-303
PHONE 972-717-5151 FAX 972-717-2176
105 DECKER COURT, SUITE 910 IRVING, TEXAS 75062

RECORD DRAWING
This is to certify that changes and corrections have been made to conform to the contractor's record of this project.
Signed _____ July 25, 2018 Date
Glenn Engineering Corporation

Revision /	Date	
3	01/03/2017	CITY ENGINEERING SUBMITTAL
4	01/24/2017	ADDENDUM #3
5	02/06/2017	CITY COMMENTS 2ND REVIEW
6	02/28/2017	REVISED GRADING
7	03/08/2017	CITY COMMENTS 3RD REVIEW
8	03/13/2017	RFI #22, # 26 AND #27
9	04/27/2017	SANITARY SEWER DA MAP
10	05/23/2017	RFI # 147 ELEVATIONS
11	01/09/2018	1ST CITY COMMENTS - CITY SUBMITTAL
12	06/04/2018	IRRIGATION METER
13	06/05/2018	

Project: ROCKWALL COLLEGE AND CAREER ACADEMY FOR ROCKWALL I.S.D. ROCKWALL, TEXAS

STATE OF TEXAS
MIKE GLENN
35059
LICENSED PROFESSIONAL ENGINEER
The seal appearing on this document was authorized by Mike Glenn, P.E. 35059, on June 06, 2018

Huckabee
AUSTIN • DALLAS • FORT WORTH • HOUSTON • WACO
www.huckabee-inc.com
800.6871029

PROPOSED DETAIL DRAINAGE AREA "C"

Job. No.	Sheet No.
1759-03-01	8
Drawn By: RAH	CG1.12
Date: 02-28-2017	

Plotted: Jul 25, 2018, 12:22 PM by user: robert - Saved: 7/25/2018 by user: robert
D:\Public\Bob's Projects\ROCKISD\LOFLAND 153 AC CCA\BIS\SET\CCA RECORD DRAWINGS.dwg

Copyright © 2016, Huckabee & Associates, Inc.

EXECUTIVE SUMMARY DETENTION BASIN
100 YEAR

QMAX TO PROPOSED BASIN (CFS)	QMAX OUT OF BASIN (ROUTED) (CFS)	BASIN RESTRICTION (CFS)	MAX. 100 YR WATER SURFACE ELEVATION	MAX. STORAGE C.F.
280.32	52.95	227.37	571.48	200,650

EXECUTIVE SUMMARY DETENTION BASIN
50 YEAR

QMAX TO PROPOSED BASIN (CFS)	QMAX OUT OF BASIN (ROUTED) (CFS)	BASIN RESTRICTION (CFS)	MAX. 100 YR WATER SURFACE ELEVATION	MAX. STORAGE C.F.
249.67	48.00	201.67	571.23	177,658

EXECUTIVE SUMMARY DETENTION BASIN
25 YEAR

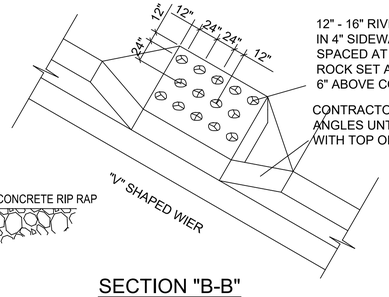
QMAX TO PROPOSED BASIN (CFS)	QMAX OUT OF BASIN (ROUTED) (CFS)	BASIN RESTRICTION (CFS)	MAX. 100 YR WATER SURFACE ELEVATION	MAX. STORAGE C.F.
227.16	44.47	182.69	571.05	160,807

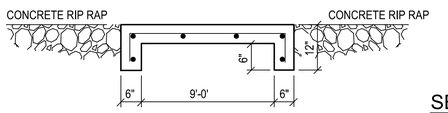
EXECUTIVE SUMMARY DETENTION BASIN
10 YEAR

QMAX TO PROPOSED BASIN (CFS)	QMAX OUT OF BASIN (ROUTED) (CFS)	BASIN RESTRICTION (CFS)	MAX. 100 YR WATER SURFACE ELEVATION	MAX. STORAGE C.F.
192.77	38.61	154.16	570.73	135,219

EXECUTIVE SUMMARY DETENTION BASIN
5 YEAR

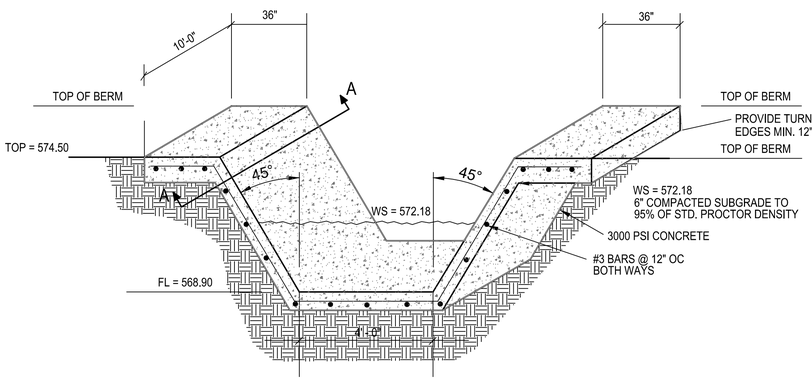
QMAX TO PROPOSED BASIN (CFS)	QMAX OUT OF BASIN (ROUTED) (CFS)	BASIN RESTRICTION (CFS)	MAX. 100 YR WATER SURFACE ELEVATION	MAX. STORAGE C.F.
170.83	34.93	135.90	570.52	118,872





SECTION "A-A"

SECTION "B-B"
RIVER ROCK ENERGY DISSIPATER



TYPICAL "V" SHAPED CONCRETE WIER CHANNEL

ONSITE 44.79 ACRES

PRESENT CONDITIONS

Q = C*I*A
C = 0.35
Tc = 20 MINUTES
I100 = 8.3 in/hr
Q100 = (0.35)(8.3)(44.79 ACRES) = 130.11 MAXIMUM RELEASE RATE

PROPOSED CONDITIONS BASIN "A"

Q = C*I*A
C = 0.70 SCHOOL
Tc = 10 MINUTES
I100 = 9.8 in/hr
Q100 = (0.70)(9.8)(44.79 ACRES) = 303.56

PROPOSED CONDITIONS WITH BASIN "A"
STORM DURATIONS ONSITE DEVELOPED

10 MINUTES I = 9.8 Q = (0.70)*(9.8)*(44.79 ACRES) = 307.26

15 MINUTES I = 9.0 Q = (0.70)*(9.0)*(44.79 ACRES) = 282.18

20 MINUTES I = 8.3 Q = (0.70)*(8.3)*(44.79 ACRES) = 260.23

30 MINUTES I = 6.9 Q = (0.70)*(6.9)*(44.79 ACRES) = 216.34

40 MINUTES I = 5.8 Q = (0.70)*(5.8)*(44.79 ACRES) = 181.85

50 MINUTES I = 5.0 Q = (0.70)*(5.0)*(44.79 ACRES) = 156.77

60 MINUTES I = 4.5 Q = (0.70)*(4.5)*(44.79 ACRES) = 141.09

70 MINUTES I = 4.0 Q = (0.70)*(4.0)*(44.79 ACRES) = 125.41

80 MINUTES I = 3.7 Q = (0.70)*(3.7)*(44.79 ACRES) = 116.01

90 MINUTES I = 3.5 Q = (0.70)*(3.5)*(44.79 ACRES) = 109.74

100 MINUTES I = 3.4 Q = (0.70)*(3.4)*(44.79 ACRES) = 106.60

110 MINUTES I = 3.2 Q = (0.70)*(3.2)*(44.79 ACRES) = 100.33

MAXIMUM STORM VOLUMES

10 MINUTES	INFLOW	(10 min)*(307.26 cfs)*(60 sec/in)	= 184,356 cf
	OUTFLOW	(0.50)*(20 min)*(130.11 cfs)*(60 sec/min)	= 78,069 cf
			= 106,287 cf
15 MINUTES	INFLOW	(15 min)*(282.18 cfs)*(60 sec/min)	= 253,959 cf
	OUTFLOW	(0.50)*(25 min)*(130.11cfs)*(60 sec/min)	= 97,586 cf
			= 156,373 cf
20 MINUTES	INFLOW	(20 min)*(260.23 cfs)*(60 sec/min)	= 312,276 cf
	OUTFLOW	(0.50)*(30 min)*(130.11 cfs)*(60 sec/min)	= 117,103 cf
			= 195,172 cf
30 MINUTES	INFLOW	(30 min)*(216.34 cfs)*(60 sec/min)	= 389,404 cf
	OUTFLOW	(0.50)*(40 min)*(130.11 cfs)*(60 sec/min)	= 156,138 cf
			= 233,266 cf
* 40 MINUTES	INFLOW	(40 min)*(181.85 cfs)*(60 sec/min)	= 436,434 cf
	OUTFLOW	(0.50)*(50 min)*(130.11 cfs)*(60 sec/min)	= 195,172 cf
			= 241,261cf *
50 MINUTES	INFLOW	(50 min)*(156.77 cfs)*(60 sec/min)	= 470,295 cf
	OUTFLOW	(0.50)*(60 min)*(130.11 cfs)*(60 sec/min)	= 234,207 cf
			= 236,088 cf
60 MINUTES	INFLOW	(60 min)*(141.09 cfs)*(60 sec/min)	= 507,919 cf
	OUTFLOW	(0.50)*(70 min)*(130.11 cfs)*(60 sec/min)	= 73,241 cf
			= 234,677 cf
70 MINUTES	INFLOW	(70 min)*(125.41 cfs)*(60 sec/min)	= 526,722 cf
	OUTFLOW	(0.50)*(80 min)*(130.11 cfs)*(60 sec/min)	= 312,264 cf
			= 214,458 cf
80 MINUTES	INFLOW	(80 min)*(116.01 cfs)*(60 sec/min)	= 556,848 cf
	OUTFLOW	(0.50)*(90 min)*(130.11 cfs)*(60 sec/min)	= 351,297 cf
			= 205,551 cf
90 MINUTES	INFLOW	(90 min)*(109.74 cfs)*(60 sec/min)	= 592,596 cf
	OUTFLOW	(0.50)*(100 min)*(130.11 cfs)*(60 sec/min)	= 390,330 cf
			= 202,266 cf
100 MINUTES	INFLOW	(100 min)*(106.60 cfs)*(60 sec/min)	= 639,600 cf
	OUTFLOW	(0.50)*(110 min)*(130.11 cfs)*(60 sec/min)	= 429,363 cf
			= 210,237 cf
110 MINUTES	INFLOW	(110 min)*(100.33 cfs)*(60 sec/min)	= 662,178 cf
	OUTFLOW	(0.50)*(120 min)*(130.11 cfs)*(60 sec/min)	= 468,396 cf
			= 193,782 cf

	100 yr.	50 yr.	25 yr.	10 yr.	5 yr.	2 yr.
10 min	9.8	9.0	8.3	7.1	6.1	5.3
15 min	9.0	8.1	7.5	6.5	5.5	4.5
20 min	8.3	7.5	6.6	5.9	4.9	3.9
30 min	6.9	6.1	5.5	4.8	4.1	3.3
40 min	5.8	5.2	4.6	4.0	3.4	2.6
50 min	5.0	4.5	4.0	3.5	2.8	2.3
60 min	4.5	3.9	3.5	3.0	2.6	1.9
70 min	4.0	3.7	3.3	2.8	2.4	1.8
80 min	3.7	3.5	3.1	2.6	2.3	1.7
90 min	3.5	3.3	2.9	2.5	2.1	1.6
100 min	3.4	3.0	2.7	2.4	1.9	1.5
110 min	3.2	2.9	2.5	2.3	1.8	1.4

POST DEVELOPEMENT RUNOFF CALCULATIONS ROCKWALL CCA

AREA ID	DRAINAGE AREA (ACRES)	RUNOFF COEFFICIENT "C"	C*A	TIME OF CONCENTRATION MINUTES	INTENSITY "I100" (INCHES/HR)	DESIGN FLOW "Q 100" (CFS)	DRAINS TO / REMARKS
							TO BASIN
A1A	1.0	0.7	0.70	10	9.8	6.9	STA. 8+88.52 LINE "A" 10' CURB INLET "A-1"
A1B	0.32	0.7	0.22	10	9.8	2.2	STA. 8+75.02 LINE "A" 5' CURB INLET "A-2"
A1C	1.99	0.7	1.39	10	9.8	13.7	STA. 8+37.52 LINE "A" 15' CURB INLET "A-3"
A1	3.31	0.70	2.32	10	9.80	22.7	3 CURB INLETS TO BASIN "A" (Above)
A2	0.32	0.70	0.22	10	9.80	2.2	ROOF DRAIN TO BASIN "A"
A3	0.40	0.70	0.28	10	9.80	2.7	ROOF DRAIN TO BASIN "A"
A4	0.25	0.70	0.18	10	9.80	1.7	ROOF DRAIN TO BASIN "A"
A5	0.46	0.70	0.32	10	9.80	3.2	SERVICE AREA - AREA DRAINS TO BASIN "A"
A6	0.28	0.70	0.20	10	9.80	1.9	ROOF DRAIN TO BASIN "A"
A7	0.19	0.70	0.13	10	9.80	1.3	ROOF DRAIN TO BASIN "A"
	SUM OF "A" AREAS 5.21					SUM OF "A" AREAS "Q100" 35.7	
B1	0.74	0.70	0.52	10	9.80	5.1	5' CURB INLET TO BASIN "A"
B2	0.32	0.70	0.22	10	9.80	2.2	ROOF DRAIN TO BASIN "A"
B3	0.19	0.70	0.13	10	9.80	1.3	ROOF DRAIN TO BASIN "A"
B4	0.34	0.70	0.24	10	9.80	2.3	ROOF DRAIN TO BASIN "A"
B5	0.33	0.70	0.23	10	9.80	2.3	ROOF DRAIN TO BASIN "A"
	SUM OF "B" AREAS 1.92					SUM OF "B" AREAS "Q100" 13.2	
C1	0.22	0.70	0.15	10	9.80	1.5	STA. 0+27 LINE "C1" - 5' INLET, LOFTLAND PH 4 LINE "8"
C2	0.15	0.70	0.11	10	9.80	1.0	SHEET FLOW TO ALLEY 4 , LOFTLAND PH 4 LINE "8"
C3	0.26	0.70	0.18	10	9.80	1.8	SHEET FLOW TO ALLEY 4 , LOFTLAND PH 4 LINE "8"
C4	0.65	0.70	0.46	10	9.80	4.5	STA. 0+60 LINE "C4" - 5' INLET, LOFTLAND PH 4 LINE "8-A"
C5	0.77	0.70	0.54	10	9.80	5.3	SHEET FLOW TO JOHN KING- PART OF DA
C6	0.74	0.70	0.52	10	9.80	5.1	TO 5' CURB INLET - PART OF LOFLAND PH4 DA "T"
	SUM OF "C" AREAS 2.79					SUM OF "C" AREAS "Q100" 19.2	
D	2.06	0.70	1.44	10	9.80	14.1	PARKING - 5' FLUME TO BASIN
E	2.19	0.70	1.53	10	9.80	15.0	PARKING - 5' FLUME TO BASIN
F	6.28	0.70	4.40	10	9.80	43.1	DRIVE - 5' FLUME TO BASIN
G	0.19	0.70	0.13	10	9.80	1.3	DRIVE - 3' FLUME TO BASIN
H	25.56	0.70	17.89	10	9.80	175.3	UNDEVELOPED - SHEET FLOW TO BASIN
I	1.38	0.70	0.97	10	9.80	9.5	
	SUM OF AREAS A, B, D -I TO BASIN 44.79					SUM OF TOTAL "Q" A, B, D -I TO BASIN "Q100" 307.3	
J	16.17	0.35	5.66	15	8.30	47.0	UNDEVELOPED - SHEET FLOW - BY PASS BASIN
K	29.86	0.35	10.45	15	8.30	86.7	UNDEVELOPED - SHEET FLOW - BY PASS BASIN

RECORD DRAWING

This is to certify that changes and corrections have been made to conform to the contractor's record of this project.

Signed July 25, 2018 Date

Glenn Engineering Corporation

OUTLET DEVICE = CIPOLETTI WEIR - 2' - 0" BOTTOM ELEV. 568.60

Q allowable OUT OF POND	Q actual OUT OF OUT FALL STRUCTURE	
Q2 = 60.40 cfs	30.52 cfs	570.26 W.S.
Q5 = 75.89 cfs	34.93 cfs	570.52 W.S.
Q10 = 91.38 cfs	38.61 cfs	570.73 W.S.
Q25 = 102.21 cfs	44.47 cfs	571.05 W.S.
Q50 = 116.16 cfs	48.00 cfs	571.23 W.S.
Q100 = 128.55 cfs	52.95 cfs	571.48 W.S.

Table 3.2: Runoff Coefficient for Types of Land Use

TYPE OF AREA OR LAND USE	ADOPTED RUNOFF COEFFICIENT
Parks or Open Areas	0.35
Single Family Residential or Duplex	0.50
School	0.70
Apartments	0.75
Townhouse	0.80
Churches	0.80
Industrial	0.90
Commercial Business	0.90
Mercantile District	0.90
Retail	0.90
Parking Lot	0.90
Major and Minor Arterials – R.O.W.	0.90

PROPOSED CONDITIONS WITH BASIN "A"
MAXIMUM VOLUME REQUIRED IS 241,261 CF AT THE 40 MIN. STORM DURATION

MAXIMUM VOLUME PROVIDED IS 401,643 CF AT THE 40 MIN. STORM DURATION

TOP OF POND = 574.00
100 YEAR WATER SURFACE = 571.48 WS
REQUIRED 2'-0" FREEBOARD = 573.48 WS

GLENN ENGINEERING
TEXAS REGISTRATION NUMBER: F-303
PHONE 972-717-5151 FAX 972-717-2176
105 DECKER COURT, SUITE 910 IRVING, TEXAS 75062

Revision /	Date	
3	01/03/2017	CITY ENGINEERING SUBMITTAL
4	01/24/2017	ADDENDUM #3
5	02/06/2017	CITY COMMENTS
6	02/28/2017	CITY COMMENTS 2ND REVIEW
7	03/13/2017	REVISED PER CCA
8	05/23/2017	CITY COMMENTS 3RD REVIEW
9	04/27/2017	RFI #22, # 26 AND #27
10	01/09/2018	SANITARY SEWER DA MAP
11	06/04/2018	RFI # 147 ELEVATIONS
12	06/04/2018	LIFT STATION - CITY SUBMITTAL
13	08/05/2018	IRRIGATION METER

Project:
ROCKWALL COLLEGE AND CAREER ACADEMY
FOR
ROCKWALL I.S.D.
ROCKWALL, TEXAS

STATE OF TEXAS
MIKE GLENN
35059
LICENSED PROFESSIONAL ENGINEER

The seal appearing on this document was authorized by Mike Glenn, P.E. 35059, on June 06, 2018

Huckabee
AUSTIN • DALLAS • FORT WORTH • HOUSTON • WACO
www.huckabee-inc.com
800.687.1229

PROPOSED DRAINAGE CALULATIONS 8

Job. No.	Sheet No.
1759-03-01	CG 1.13
Drawn By: RAH	
Date: 02-28-2017	

Plotted: Jul 25, 2018, 12:21 PM by user: robert - Saved: 7/25/2018 by user: robert
D:\Public\Bob's Projects\ROCKISD\LOFLAND 153 AC CCA\BIDSET\CCA RECORD DRAWINGS.dwg

SYSTEM ID	Collection Point Station U/S	Collection Point Station D/S	Length	# of Barrels	Pipe Size	Box Span	Box Rise	Type	Area	Wetted Perimeter Pw	Hydraulic Radius	Manning's n	Flowline Elevation Up-Stream	Flowline Elevation Down-Stream	Slope	Inlet ID	Area	Runoff Coefficient "C"	Incre-mental "CA"	Accumulated C*A	Up-stream Tc	Design Storm Freq	Intensity I	Runoff Q	Conduit Capacity Qc	Partial Flow	Velocity	Time In Conduit	Friction Slope Sr	Friction Head-loss	HGL U/S	HGL D/S	V12/2g	V22/2g	Jct. Type	Coeff. Kj	Head-loss HL	Design HGL	Top of Curb Elev.	HGL Depth Below T/C	Remarks
	Conduit Properties															Incremental Drainage Area															HGL		Headloss Calculations								
	sta	sta	(ft)		(inches)	(ft)	(ft)		(ft2)	(ft)	(ft)				(ft/ft)		(acres)				(min)	(yr)	(in/hr)	(cfs)	(cfs)	(Yes/No)	(ft/s))	(min)	(ft/ft)	(ft)			(ft)	(ft)			(ft)			(ft)	
(1)	(2)	(3)	(4)	(5)	(6)	(7)	(8)	(9)	(10)	(11)	(12)	(13)	(14)	(15)	(16)	(17)	(18)	(19)	(20)	(21)	(22)	(23)	(24)	(25)	(26)	(27)	(28)	(29)	(30)	(31)	(32)	(33)	(34)	(35)	(36)	(37)	(38)	(39)	(40)	(41)	(42)
STORM DRAIN LINE 'A'																																									
Private Line "A"	8+88.52	8+75.02	13.5		24			RCP	3.14	6.28	0.50	0.013	575.19	575.13	0.0048	A1A	1.00	0.70	0.70	0.70	10.00	100	9.80	6.86	15.70	No	2.18	0.10	0.0009	0.01	578.010	577.998	0.000	0.074	Inlet	1.25	0.10	578.110	580.25	2.14	
	8+75.02	8+37.52	37.5		24			RCP	3.14	6.28	0.50	0.013	575.13	574.94	0.0050	A1B	0.32	0.70	0.22	0.92	10.00	100	9.80	9.06	15.98	No	2.88	0.22	0.0016	0.06	577.838	577.778	0.074	0.129	Inlet	1.25	0.16	577.998	580.50	2.50	
	8+37.52	8+27.70	9.8		30			RCP	4.91	7.85	0.63	0.013	574.94	574.89	0.0053	A1C	1.99	0.70	1.39	2.32	10.00	100	9.80	22.71	29.88	No	4.63	0.04	0.0030	0.03	577.378	577.348	0.129	0.332	Inlet	1.25	0.40	577.778	580.80	3.02	
	8+27.70	7+59.70	68.0		30			RCP	4.91	7.85	0.63	0.013	574.89	574.55	0.0050		0.00	0.70	0.00	2.32	10.00	100	9.80	22.71	28.91	Yes	4.63	0.25	0.0030	0.21	577.226	577.019	0.332	0.332	45° Bend	0.37	0.12	577.348	580.25	2.90	
	7+59.70	6+68.86	90.8		30			RCP	4.91	7.85	0.63	0.013	574.55	574.09	0.0050			0.70	0.00	2.32	10.00	100	9.80	22.71	29.06	Yes	4.63	0.33	0.0030	0.28	576.897	576.620	0.332	0.332	45° Bend	0.37	0.12	577.019	581.30	4.28	
	6+68.86	6+09.13	59.7		30			RCP	4.91	7.85	0.63	0.013	574.09	573.80	0.0050	A2	0.32	0.70	0.22	2.54	10.00	100	9.80	24.90	29.00	Yes	5.07	0.20	0.0037	0.22	576.296	576.077	0.332	0.400	90° Lat.	0.25	0.32	576.620	582.50	5.88	
	6+09.13	5+53.46	55.7		30			RCP	4.91	7.85	0.63	0.013	573.80	573.52	0.0050	A3	0.15	0.70	0.11	2.65	10.00	100	9.80	25.93	29.07	Yes	5.28	0.18	0.0040	0.22	575.744	575.523	0.400	0.433	90° Lat.	0.25	0.33	576.077	582.80	6.72	
	5+53.46	5+23.32	30.1		30			RCP	4.91	7.85	0.63	0.013	573.52	573.37	0.0050	A3	0.25	0.70	0.18	2.82	10.00	100	9.80	27.65	28.97	Yes	5.63	0.09	0.0045	0.14	575.138	575.001	0.433	0.493	90° Lat.	0.25	0.39	575.523	582.50	6.98	
	5+23.32	5+09.47	13.9		30			RCP	4.91	7.85	0.63	0.013	573.37	573.30	0.0051			0.70	0.00	2.82	10.00	100	9.80	27.65	29.19	Yes	5.63	0.04	0.0045	0.06	574.818	574.756	0.493	0.493	45° Bend	0.37	0.18	575.001	582.00	7.00	
	5+09.47	4+56.82	52.7		36			RCP	7.07	9.42	0.75	0.013	573.30	573.03	0.0050	A5	0.46	0.70	0.32	3.14	10.00	100	9.80	30.80	47.22	Yes	4.36	0.20	0.0021	0.11	574.584	574.472	0.493	0.295	90° Lat.	0.25	0.17	574.756	582.00	7.24	
	4+56.82	3+96.00	60.8		36			RCP	7.07	9.42	0.75	0.013	573.03	572.73	0.0050	A4	0.25	0.70	0.18	3.32	10.00	100	9.80	32.52	47.24	Yes	4.60	0.22	0.0024	0.14	574.217	574.073	0.295	0.329	90° Lat.	0.25	0.26	574.472	582.00	7.53	
	3+96.00	3+02.78	93.2		36			RCP	7.07	9.42	0.75	0.013	572.73	572.26	0.0050	A7	0.19	0.70	0.13	3.45	10.00	100	9.80	33.82	47.24	Yes	4.78	0.32	0.0026	0.24	573.800	573.562	0.329	0.355	90° Lat.	0.25	0.27	574.073	582.75	8.68	
	3+02.78	2+31.03	71.8		36			RCP	7.07	9.42	0.75	0.013	572.26	571.91	0.0050	A6	0.28	0.70	0.20	3.65	10.00	100	9.80	35.74	47.26	Yes	5.06	0.24	0.0029	0.20	573.254	573.049	0.355	0.397	90° Lat.	0.25	0.31	573.562	581.50	7.94	
	2+31.03	1+79.00	52.0		36			RCP	7.07	9.42	0.75	0.013	571.91	571.65	0.0050			0.70	0.00	3.65	10.00	100	9.80	35.74	47.23	Yes	5.06	0.17	0.0029	0.15	572.902	572.753	0.397	0.397	45° Bend	0.37	0.15	573.049	581.00	7.95	
	1+79.00	0+00.00	179.0		42			RCP	9.62	11.00	0.88	0.013	571.65	570.75	0.0050	A7	0.19	0.70	0.13	3.78	10.00	100	9.80	37.04	71.30	Yes	3.85	0.77	0.0013	0.24	572.623	572.382	0.397	0.230	90° Lat.	0.25	0.13	572.753	576.00	3.25	
STORM DRAIN LINE 'B'																																									
Private Line "B"	7+14.70	6+62.15	52.6		18			HDPE	1.77	4.71	0.38	0.013	574.32	574.06	0.0049	B2	0.32	0.70	0.22	0.22	10.00	100	9.80	2.20	7.37	Yes	1.24	0.71	0.0004	0.02	575.281	575.258	0.000	0.024	90° Lat.	0.25	0.39	575.666	581.00	5.33	
	6+62.15	5+42.00	120.2		18			HDPE	1.77	4.71	0.38	0.013	574.06	573.46	0.0050	B1	0.75	0.70	0.53	0.75	10.00	100	9.80	7.34	7.42	Yes	4.15	0.48	0.0049	0.58	575.075	574.492	0.024	0.268	60° Wye	0.35	0.18	575.258	580.50	5.24	
	5+42.00	5+38.78	3.2		24			HDPE	3.14	6.28	0.50	0.013	573.46	573.44	0.0050		0.00	0.70	0.00	0.75	10.00	100	9.80	7.34	15.95	Yes	2.34	0.02	0.0010	0.00	574.320	574.316	0.268	0.085	Pipe Size Ch	0.25	0.17	574.492	582.00	7.51	
	5+38.78	5+28.02	10.8		24			HDPE	3.14	6.28	0.50	0.013	573.44	573.39	0.0050	B3	0.19	0.70	0.13	0.88	10.00	100	9.80	8.64	16.03	Yes	2.75	0.07	0.0015	0.02	574.061	574.045	0.085	0.118	45° Bend	0.37	0.26	574.316	582.50	8.18	
	5+28.02	3+87.39	140.6		24			HDPE	3.14	6.28	0.50	0.013	573.39	572.69	0.0050		0.00	0.70	0.00	0.88	10.00	100	9.80	8.64	16.00	Yes	2.75	0.85	0.0015	0.20	573.772	573.568	0.118	0.118	45° Bend	0.37	0.27	574.045	581.60	7.55	
	3+87.39	2+65.26	122.1		24			HDPE	3.14	6.28	0.50	0.013	572.69	572.08	0.0050	B4	0.34	0.70	0.24	1.12	10.00	100	9.80	10.98	16.01	Yes	3.49	0.58	0.0023	0.29	573.260	572.974	0.118	0.190	90° Lat.	0.25	0.31	573.568	582.60	9.03	
	2+65.26	2+09.45	55.8		24			HDPE	3.14	6.28	0.50	0.013	572.08	571.80	0.0050	B5	0.33	0.70	0.23	1.35	10.00	100	9.80	13.24	16.00	Yes	4.21	0.22	0.0034	0.19	572.827	572.637	0.190	0.276	90° Lat.	0.25	0.15	572.974	581.00	8.03	
	2+09.45	0+00.00	209.5		24			HDPE	3.14	6.28	0.50	0.013	571.80	570.75	0.0050		0.00	0.70	0.00	1.35	10.00	100	9.80	13.24	16.00	Yes	4.21	0.83	0.0034	0.71	572.537	571.823	0.276	0.276	45° Bend	0.37	0.10	572.637	580.20	7.56	
STORM DRAIN LINE 'C'																																									
Private Line "C"	1+74.83	1+24.75	50.1		42			RCP	9.62	11.00	0.88	0.013	570.75	570.25	0.0100	Line "A"	5.40	0.70	3.78	3.78	10.00	100	9.80	37.04	101.01	Yes	3.85	0.22	0.0013	0.07	572.382	572.314	0.426	0.230	Line "A"	0.00	0.00	572.382	576.00	3.62	
	1+24.75	0+68.34	56.4		42			RCP	9.62	11.00	0.88	0.013	570.25	569.68	0.0101	Line "B"	2.03	0.70	1.42	5.20	10.00	100	9.80	50.94	101.14	Yes	5.29	0.18	0.0026	0.14	571.959	571.815	0.230	0.435	60° Wye	0.35	0.36	572.314	575.20	2.89	
	0+68.34	0+00.00	68.3		42			RCP	9.62	11.00	0.88	0.013	569.68	569.00	0.0100	A7	0.00	0.70	0.00	5.2	10.00	100	9.80	50.96	100.58	Yes	5.30	0.22	0.0026	0.17	571.654	571.480	0.435	0.436	45° Bend	0.37	0.16	571.815	575.00	3.18	
STORM DRAIN LATERAL "BL-1"																																									
Private Lat. "BL-1"	0+59.46	0+00.00	59.5		18			HDPE	1.77	4.71	0.38	0.013	574.40	574.10	0.0050	B1	0.74	0.70	0.52	0.52	10.00	100	9.80	5.08	7.46	Yes	2.87	0.34	0.0023	0.14	575.398	575.260	0.000	0.128	Inlet	1.25	0.16	575.558	579.40	3.84	
STORM DRAIN LATERAL "C-1"																																									
Private Lat. "C-1"	0+45.06	0+00.00	45.1		24			HDPE	3.14	6.28	0.50	0.013	570.75	570.25	0.0111	B1-B5	2.03	0.70	1.42	1.42	10.00	100	9.80	13.90	23.84	Yes	4.42	0.17	0.0038	0.17	571.823	571.654	0.000	0.304	Line "B"	0.00	0.00	571.823	579.40	7.58	
STORM DRAIN LATERAL "C-4"																																									
Private Lat. "C-4"	0+27.00	0+00.00	27.0		18			HDPE	1.77	4.71	0.38	0.013	574.00	573.72	0.0104	C-4	0.65	0.70	0.46	0.46	10.00	100	9.80	4.46	10.69	Yes	2.52	0.18	0.0018	0.05	573.888	573.840	0.000	0.099	Inlet	1.25	0.12	574.012	578.50	4.49	
STORM DRAIN LATERAL "C-6"																																									
Private Lat. "C-6"	0+60.00	0+00.00	60.0		18			HDPE	1.77	4.71	0.38	0.013	571.35	570.31	0.0173	C-6	0.74	0.70	0.52	0.52	10.00	100	9.80	5.08	13.82		2.87	0.35	0.0023	0.14	572.009	571.870	0.000	0.128	Inlet	1.25	0.16	572.169	575.35	3.18	

RECORD DRAWING

This is to certify that changes and corrections have been made to conform to the contractor's record of this project.

Signed: [signature] Date: July 25, 2018

Glenn Engineering Corporation

GLENN ENGINEERING
TEXAS REGISTRATION NUMBER: F-303
PHONE 972-717-5151 FAX 972-717-2176
105 DECKER COURT, SUITE 910 IRVING, TEXAS 75062

Copyright © 2016, Huckabee & Associates, Inc.

Revision /	Date	
3	01/03/2017	CITY ENGINEERING SUBMITTAL
4	01/24/2017	ADDENDUM #3
5	02/06/2017	CITY COMMENTS
6	02/28/2017	CITY COMMENTS 2ND REVIEW
7	03/08/2017	REVISED GRADING
8	03/13/2017	CITY COMMENTS 3RD REVIEW
9	04/27/2017	RFI #22, # 26 AND #27
10	05/23/2017	SANITARY SEWER DA MAP
11	01/09/2018	RFI # 147 ELEVATIONS
12	06/04/2018	LIFT STATION - CITY SUBMITTAL
13	06/05/2018	IRRIGATION METER

Project: ROCKWALL COLLEGE AND CAREER ACADEMY FOR ROCKWALL I.S.D. ROCKWALL, TEXAS



The seal appearing on this document was authorized by Mike Glenn, P.E. 35059, on June 06, 2018

Huckabee
AUSTIN • DALLAS • FORT WORTH • HOUSTON • WACO
www.huckabee-inc.com
800.687.1229

PROPOSED DRAINAGE CALULATIONS (8)

Job. No.: 1759-03-01
Drawn By: RAH
Date: 02-28-2017
Sheet No.: CG 1.14

Plotted: Jul 25, 2018, 12:21 PM by user: robert - Saved: 7/25/2018 by user: robert
D:\Public\Bob's Projects\ROCKISD\LOFLAND 153 AC CCA\BIDSET\CCA RECORD DRAWINGS.dwg

Copyright © 2016, Huckabee & Associates, Inc.

WATER NOTES:

1. WATER DISTRIBUTION SYSTEM MATERIAL AND CONSTRUCTION SHALL CONFORM TO THE CITY OF ROCKWALL STANDARDS AND NCTCOG 4TH EDITION.

2. CONCRETE BLOCKING SHALL BE INSTALLED AT ALL BENDS, VALVES, AND FIRE HYDRANTS.

3. ALL MAINS SHALL BE BURIED A MINIMUM DEPTH OF 42" BELOW TOP OF ADJACENT CURB OR AS DIRECTED BY THE ENGINEER.

4. WATER PIPE SHALL BE PVC CLASS 200, PVC C-900 (DR 14) FOR SIZES UNDER 16" DIA. WATER PIPE SHALL BE PVC CLASS 230 (DR 18)PVC C-905 FOR SIZES 16" AND OVER IN DIA.

5. CONTRACTOR SHALL NOTIFY ALL UTILITY COMPANIES PRIOR TO COMMENCING CONSTRUCTION. DAMAGE TO EXISTING UTILITIES SHALL BE REPAIRED AT CONTRACTOR'S EXPENSE.

6. ALL FIRE HYDRANTS SHALL CONFORM TO THE REQUIREMENTS OF THE CITY OF ROCKWALL. CONTRACTOR SHALL NOTIFY ROCKWALL FIRE DEPARTMENT PRIOR TO PLACING OF PIPE TO ARRANGE FOR REQUIRED INSPECTIONS. ALL FIRE HYDRANTS SHALL HAVE A MINIMUM CLEARANCE OF 5 FEET FROM BACK OF CURB.

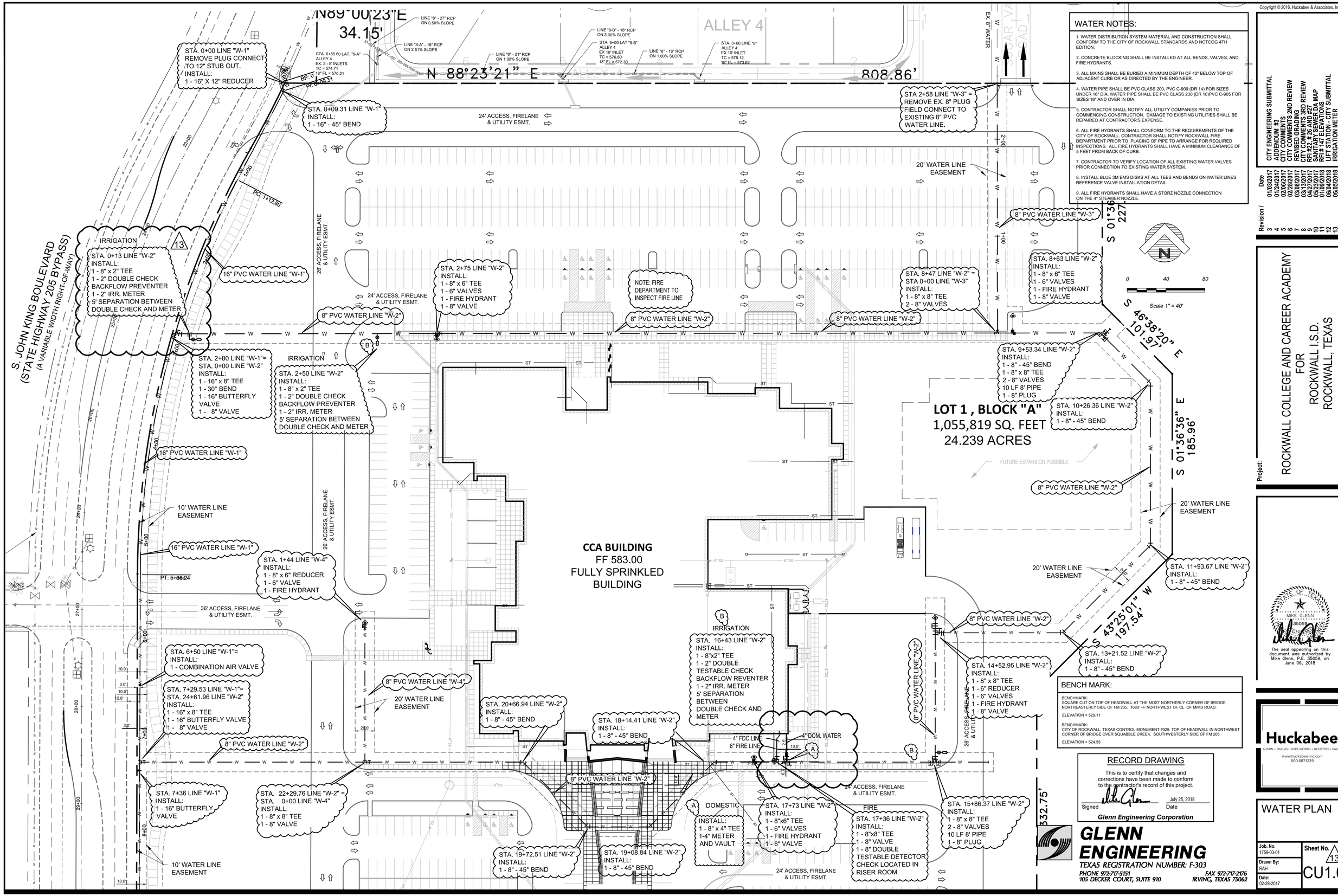
7. CONTRACTOR TO VERIFY LOCATION OF ALL EXISTING WATER VALVES PRIOR CONNECTION TO EXISTING WATER SYSTEM.

8. INSTALL BLUE 3M EMS DISKS AT ALL TEES AND BENDS ON WATER LINES. REFERENCE VALVE INSTALLATION DETAIL.

9. ALL FIRE HYDRANTS SHALL HAVE A STORZ NOZZLE CONNECTION ON THE 4" STEAMER NOZZLE.

Revision /	Date
3	01\03\2017 CITY ENGINEERING SUBMITTAL
4	01\24\2017 ADDENDUM #3
5	02\06\2017 CITY COMMENTS
6	02\28\2017 CITY COMMENTS 2ND REVIEW
7	03\08\2017 REVISED GRADING
8	03\13\2017 CITY COMMENTS 3RD REVIEW
9	04\27\2017 RFI #22, # 26 AND #27
10	05\23\2017 SANITARY SEWER DA MAP
11	01\09\2018 RFI # 147 ELEVATIONS
12	06\04\2018 RFI #173 ALTERNATE SUBMITTAL
13	06\05\2018 IRRIGATION METER

Project:
ROCKWALL COLLEGE AND CAREER ACADEMY
FOR
ROCKWALL I.S.D.
ROCKWALL, TEXAS



BENCH MARK:

BENCHMARK:
SQUARE CUT ON TOP OF HEADWALL AT THE MOST NORTHERLY CORNER OF BRIDGE. NORTHEASTERLY SIDE OF FM 205. 1680' +/- NORTHWEST OF CL OF MIMS ROAD.

ELEVATION = 529.11

BENCHMARK:
CITY OF ROCKWALL, TEXAS CONTROL MONUMENT #929. TOP OF HEADWALL IN NORTHWEST CORNER OF BRIDGE OVER SQUABBLE CREEK. SOUTHWESTERLY SIDE OF FM 205.

ELEVATION = 524.55

RECORD DRAWING

This is to certify that changes and corrections have been made to conform to the contractor's record of this project.

Signed — July 25, 2018 Date

Glenn Engineering Corporation

STATE OF TEXAS
MIKE GLENN
35059
LICENSED PROFESSIONAL ENGINEER

The seal appearing on this document was authorized by Mike Glenn, P.E. 35059, on June 06, 2018

GLENN ENGINEERING
TEXAS REGISTRATION NUMBER: F-303
PHONE 972-717-5151 FAX 972-717-2176
105 DECKER COURT, SUITE 910 IRVING, TEXAS 75062

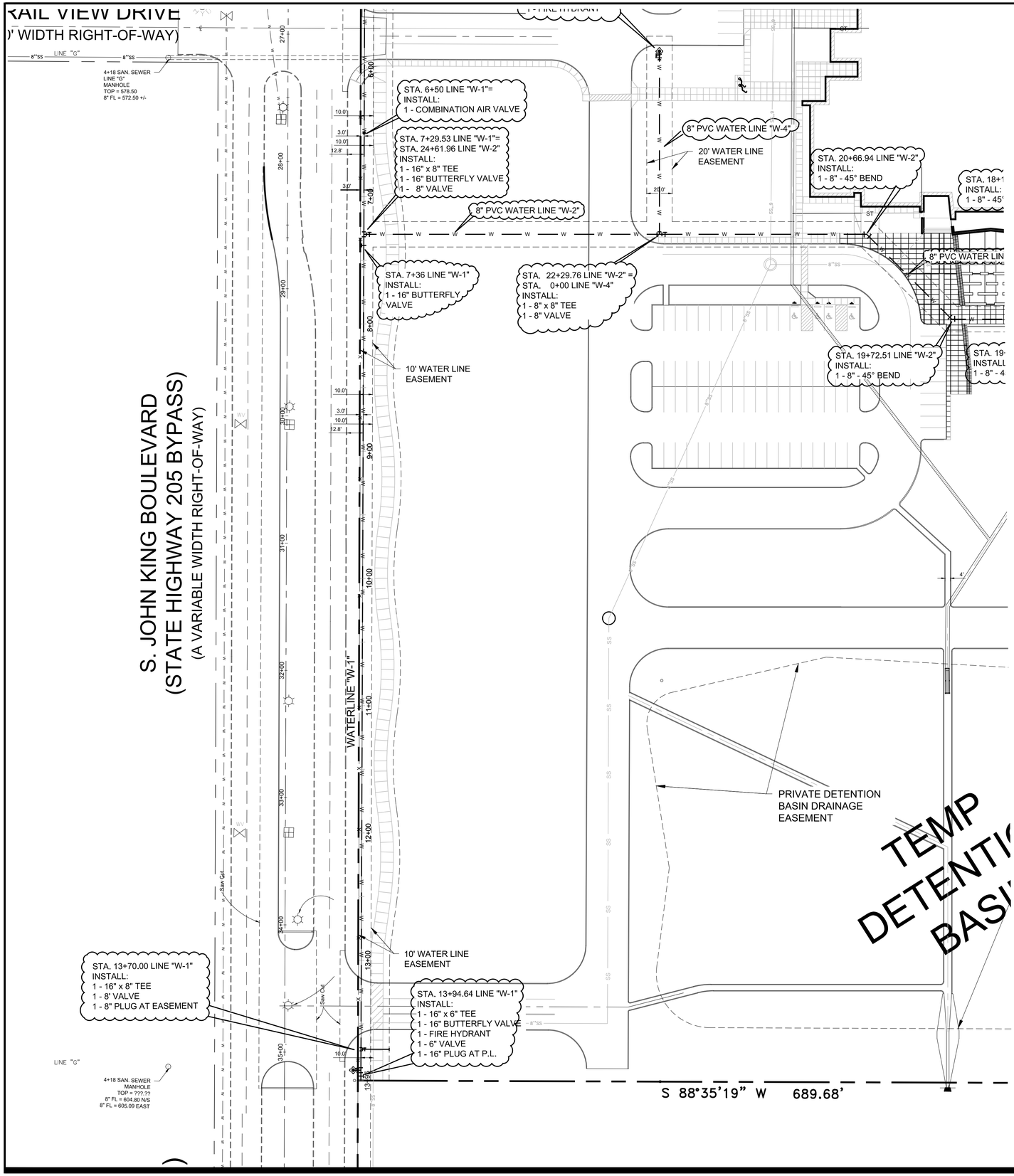
Huckabee
AUSTIN • DALLAS • FORT WORTH • HOUSTON • WACO
www.huckabee-inc.com
800.687.1229

WATER PLAN

Job. No.	Sheet No.
1759-03-01	13
Drawn By: RAH	CU1.0
Date: 02-28-2017	

Plotted: Aug 13, 2018, 4:57 PM by user: robert - Saved: 7/25/2018 by user: robert
D:\Public\Bob's Projects\ROCKSD\LOFLAND 153 AC CCA\BIDSET\CCA RECORD DRAWINGS.dwg

Copyright © 2016, Huckabee & Associates, Inc.



WATER NOTES:

1. WATER DISTRIBUTION SYSTEM MATERIAL AND CONSTRUCTION SHALL CONFORM TO THE CITY OF ROCKWALL STANDARDS.

2. CONCRETE BLOCKING SHALL BE INSTALLED AT ALL BENDS, VALVES, AND FIRE HYDRANTS.

3. ALL MAINS SHALL BE BURIED A MINIMUM DEPTH OF 42" BELOW TOP OF ADJACENT CURB OR AS DIRECTED BY THE ENGINEER.

4. WATER PIPE SHALL BE PVC CLASS 200, PVC C-900 FOR SIZES UNDER 16" DIA. WATER PIPE SHALL BE PVC CLASS 230 PVC C-905 FOR SIZES 16" AND OVER IN DIA.

5. CONTRACTOR SHALL NOTIFY ALL UTILITY COMPANIES PRIOR TO COMMENCING CONSTRUCTION. DAMAGE TO EXISTING UTILITIES SHALL BE REPAIRED AT CONTRACTOR'S EXPENSE.

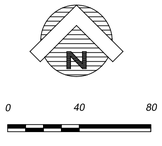
6. ALL FIRE HYDRANTS SHALL CONFORM TO THE REQUIREMENTS OF THE CITY OF ROCKWALL. CONTRACTOR SHALL NOTIFY ROCKWALL FIRE DEPARTMENT PRIOR TO PLACING OF PIPE TO ARRANGE FOR REQUIRED INSPECTIONS.

7. CONTRACTOR TO VERIFY LOCATION OF ALL EXISTING WATER VALVES PRIOR CONNECTION TO EXISTING WATER SYSTEM.

8. INSTALL 3M EMS DISKS AT ALL TEES AND BENDS ON WATER LINES. REFERENCE VALVE INSTALLATION DETAIL.

9. ALL FIRE HYDRANTS SHALL HAVE A STORZ NOZZLE CONNECTION ON THE 4" STEAMER NOZZLE.

Revision /	Date	
3	01/03/2017	CITY ENGINEERING SUBMITTAL
4	01/24/2017	ADDENDUM #3
5	02/06/2017	CITY COMMENTS
6	02/28/2017	CITY COMMENTS 2ND REVIEW
7	03/13/2017	REVISED GRADING
8	03/13/2017	CITY COMMENTS 3RD REVIEW
9	04/27/2017	RFI #22, # 26 AND #27
10	05/23/2017	SANITARY SEWER DA MAP
11	01/09/2018	RFI # 147 ELEVATIONS
12	06/04/2018	LIFT STATION - CITY SUBMITTAL
13	06/05/2018	IRRIGATION METER



Scale 1" = 40'

Project:
ROCKWALL COLLEGE AND CAREER ACADEMY
FOR
ROCKWALL I.S.D.
ROCKWALL, TEXAS

RECORD DRAWING

This is to certify that changes and corrections have been made to conform to the contractor's record of this project.

Signed — July 25, 2018 Date

Glenn Engineering Corporation

STATE OF TEXAS
MIKE GLENN
35059
LICENSED
PROFESSIONAL
ENGINEER

The seal appearing on this document was authorized by Mike Glenn, P.E. 35059, on June 06, 2018

BENCH MARK:

BENCHMARK:
SQUARE CUT ON TOP OF HEADWALL AT THE MOST NORTHERLY CORNER OF BRIDGE. NORTHEASTERLY SIDE OF FM 205. 1680' +/- NORTHWEST OF CL OF MIMS ROAD.

ELEVATION = 529.11

BENCHMARK:
CITY OF ROCKWALL, TEXAS CONTROL MONUMENT #929. TOP OF HEADWALL IN NORTHWEST CORNER OF BRIDGE OVER SQUABBLE CREEK. SOUTHWESTERLY SIDE OF FM 205.

ELEVATION = 524.55

GLENN ENGINEERING
TEXAS REGISTRATION NUMBER: F-303
PHONE 972-717-5151 FAX 972-717-2176
105 DECKER COURT, SUITE 910 IRVING, TEXAS 75062

Huckabee
AUSTIN • DALLAS • FORT WORTH • HOUSTON • WACO
www.huckabee-inc.com
800.687.1229

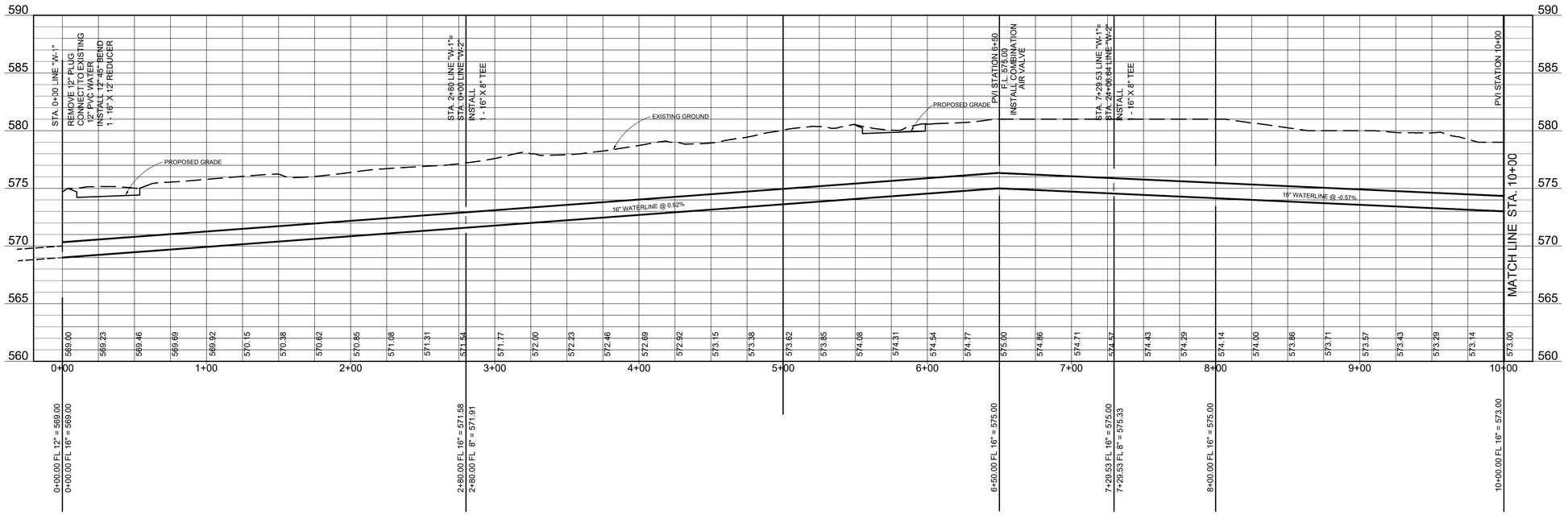
WATER PLAN SOUTH

Job. No.	Sheet No.
1759-03-01	8
Drawn By: RAH	CU1.1
Date: 02-28-2017	

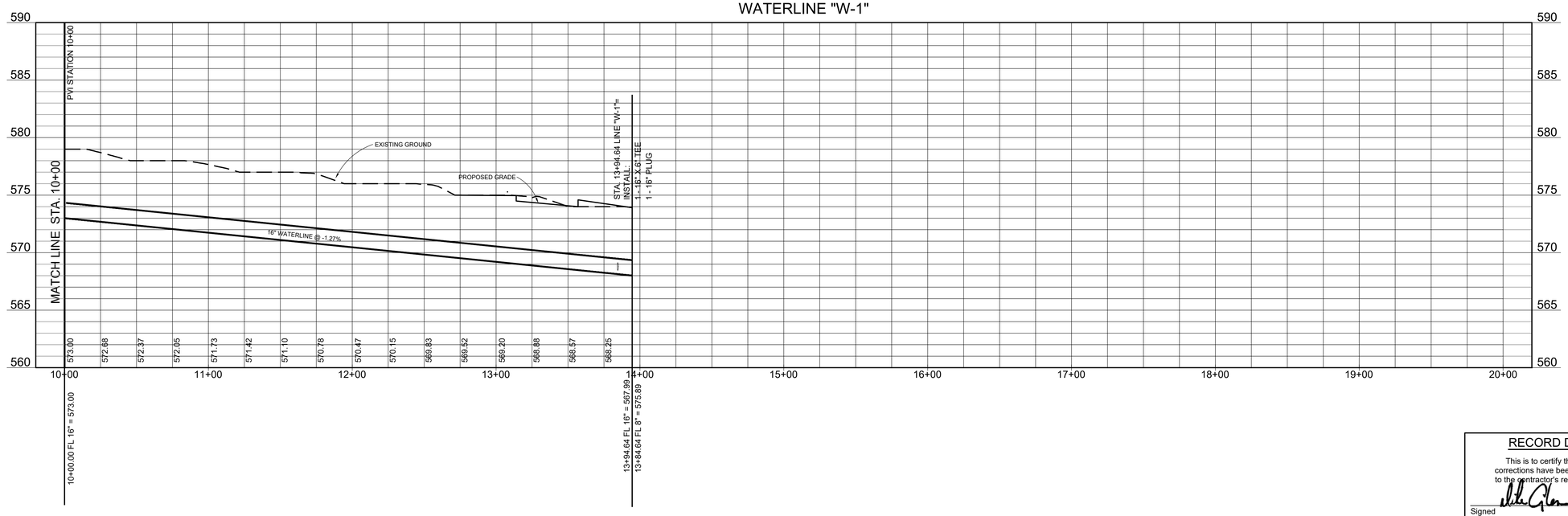
Plotted: Jul 25, 2018, 12:19 PM by user: robert - Saved: 7/25/2018 by user: john
D:\Public\Bob's Projects\ROCKISD\LOPLAND 153 AC CCA\BIDSET\CCA RECORD DRAWINGS.dwg

Copyright © 2016, Huckabee & Associates, Inc.

WATERLINE "W-1"



WATERLINE "W-1"



RECORD DRAWING

This is to certify that changes and corrections have been made to conform to the contractor's record of this project.

Signed _____ July 25, 2018 Date

Glenn Engineering Corporation

GLENN ENGINEERING
TEXAS REGISTRATION NUMBER: F-303
PHONE 972-717-5151 *FAX 972-717-2176*
105 DECKER COURT, SUITE 910 *IRVING, TEXAS 75062*

Revision /	Date	
3	01/03/2017	CITY ENGINEERING SUBMITTAL
4	01/24/2017	ADDENDUM #3
5	02/06/2017	CITY COMMENTS
6	02/28/2017	CITY COMMENTS 2ND REVIEW
7	03/08/2017	REVISED GRADING
8	03/13/2017	CITY COMMENTS 3RD REVIEW
9	04/27/2017	RFI #22, # 26 AND #27
10	05/23/2017	SANITARY SEWER DA MAP
11	01/09/2018	RFI # 147 ELEVATIONS
12	06/04/2018	LIFT STATION CITY SUBMITTAL
13	06/05/2018	IRRIGATION METER

Project: ROCKWALL COLLEGE AND CAREER ACADEMY
FOR
ROCKWALL I.S.D.
ROCKWALL, TEXAS

STATE OF TEXAS
MIKE GLENN
35059
REGISTERED
PROFESSIONAL ENGINEER

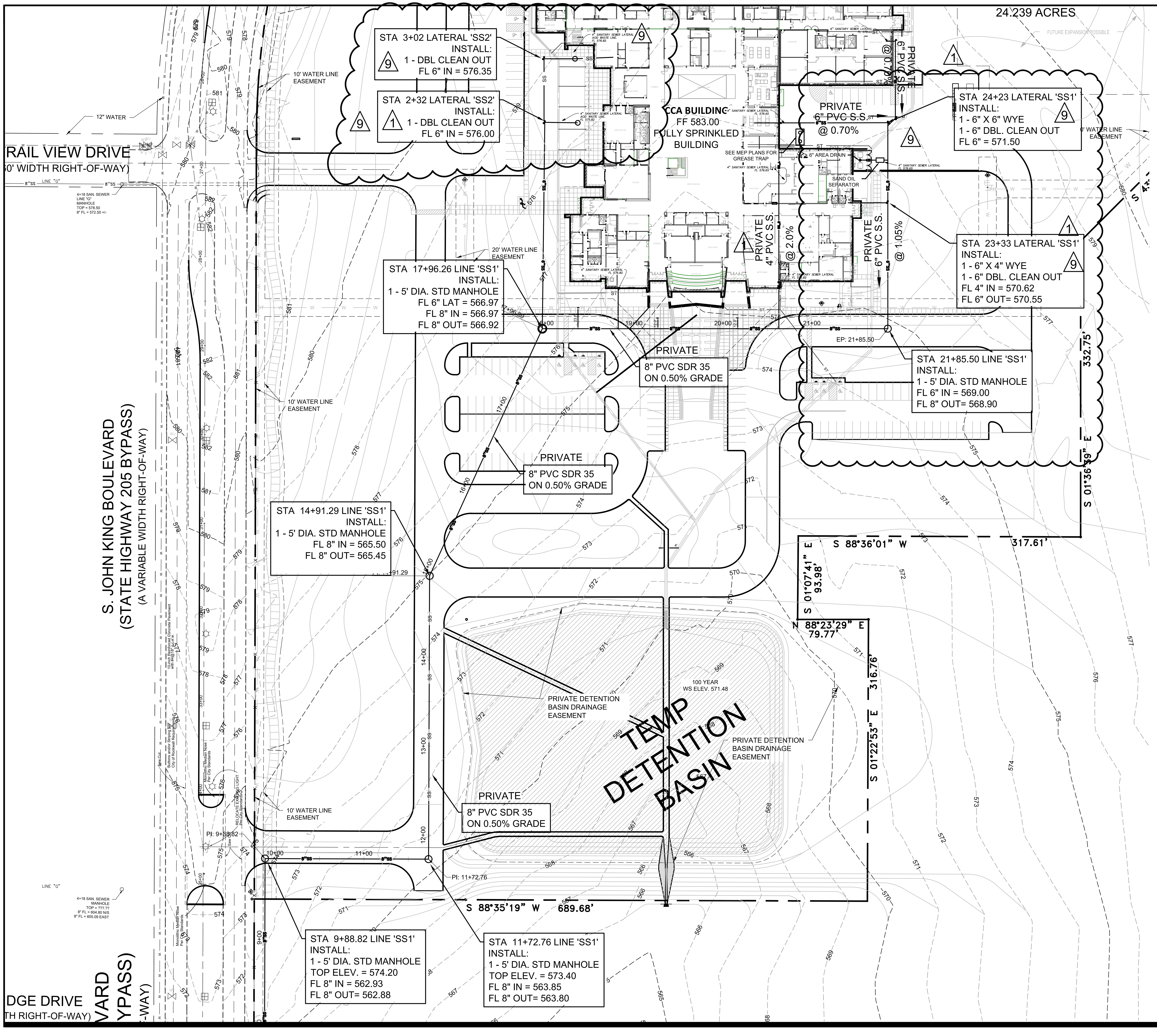
The seal appearing on this document was authorized by Mike Glenn, P.E. 35059, on June 06, 2018

Huckabee
AUSTIN • DALLAS • FORT WORTH • HOUSTON • WACO
www.huckabee.com
8

WATER PROFILE 8

Job. No.	Sheet No.
1759-03-01	CU1.2
Drawn By: RAH	
Date: 02-28-2017	

Plotted: Jul 25, 2018, 12:18 PM by user: robert - Saved: 7/25/2018 by user: john
D:\Public\Bob's Projects\ROCKISD\LOFLAND 153 AC CCA\BIDSET\CCA RECORD DRAWINGS.dwg



Copyright © 2016, Huckabee & Associates, Inc.

SANITARY SEWER NOTES:

1. CONTRACTOR SHALL NOTIFY ALL UTILITY COMPANIES AND OTHERS WHO MAY HAVE BURIED EQUIPMENT OR PIPELINES IN THE VICINITY OF CONSTRUCTION PRIOR TO COMMENCING CONSTRUCTION. DAMAGE TO EXISTING UTILITIES SHALL BE REPAIRED AT THE CONTRACTOR'S EXPENSE.

2. CONTRACTOR SHALL VERIFY THE LOCATION AND DEPTH OF TIE-IN TO EXISTING SEWER SYSTEM. IF GRADES NEED REVISING DUE TO UNFORESEEN *CONFLICTS, CONTRACTOR SHALL NOTIFY THE ENGINEER PRIOR TO LAYING PIPE.*

3. UNLESS OTHERWISE REQUIRED, ALL SANITARY SEWER PIPE, MANHOLES, AND RELATED APPURTENANCES SHALL CONFORM TO THE MATERIAL AND CONSTRUCTION SPECIFICATIONS AS SET FORTH IN THE CITY OF ROCKWALL STANDARD SPECIFICATIONS. 4. PARTICULAR ATTENTION SHALL BE PAID TO THE INSTALLATION, EMBEDMENT, AND BACKFILL OF SEWER PIPE. ALL EMBEDMENT SHALL CONFORM TO CITY OF ROCKWALL CLASS 'B'.

5. SPECIAL CARE SHALL BE TAKEN IN ADHERING TO THOSE SPECIFICATIONS REGARDING PIPE JOINTS, PIPE EMBEDMENT AND TESTING OF INSTALLED WATER AND SANITARY SEWER PIPES.

6. SEWER PIPE SHALL BE PVC SDR 35.

7. SERVICES SHALL BE 4" PVC, SDR 35, AND SHALL BE INSTALLED AS SHOWN.

8. CONTRACTOR SHALL MEET ALL O.S.H.A. REQUIREMENTS REGARDING TRENCH SAFETY IN THE CONSTRUCTION OF THIS SEWER SERVICE.

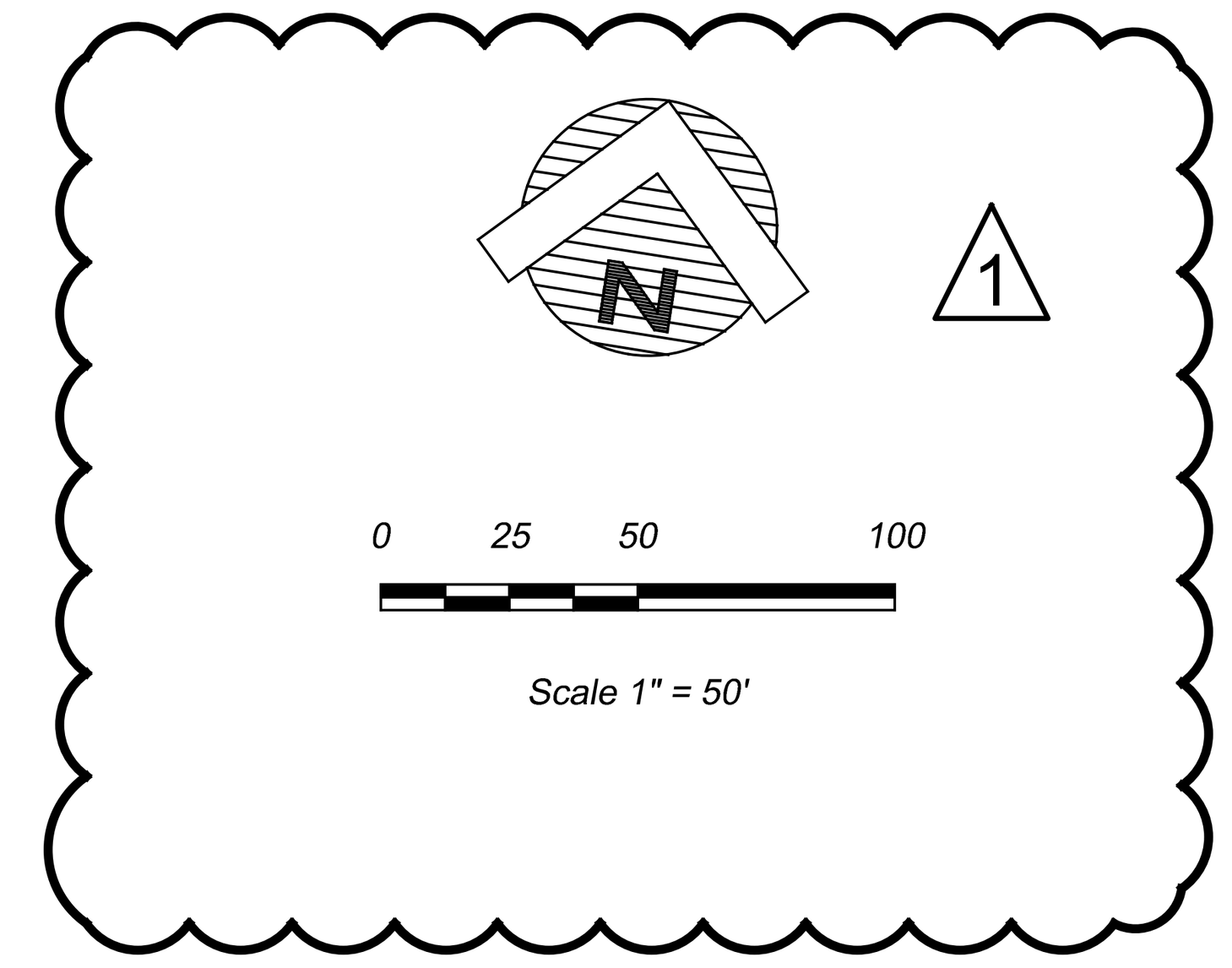
9. ALL SANITARY SEWER MANHOLES SHALL BE RAVEN EPOXY COATED OR APPROVED EQUAL.

10. CONTRACTOR SHALL INSTALL GREEN EMS DISKS AT EVERY MANHOLE, CLEANOUT AND SERVICE CONNECTION.

BENCH MARK:

BENCHMARK #1:
SPK NAIL IN CENTER OF HUBBARD DRIVE .
N 6985121.0710 E 2586167.9530
ELEVATION = 456.02

BENCHMARK #2:
3" ALUMINUM DISK SET IN CONCRETE N.W. CORNER OF LIFT STATION FENCE.
N 6988281.3710 E 2587591.4680
ELEVATION = 524.55



Revision /	Date	
3	01/03/2017	CITY ENGINEERING SUBMITTAL
4	01/24/2017	ADDENDUM #3
5	02/06/2017	CITY COMMENTS
6	02/28/2017	CITY COMMENTS 2ND REVIEW
7	03/08/2017	REVISED GRADING
8	03/13/2017	CITY COMMENTS 3RD REVIEW
9	04/27/2017	RFI #22, # 26 AND #27
10	05/23/2017	SANITARY SEWER DA MAP
11	01/09/2018	RFI # 147 ELEVATIONS
12	06/04/2018	LIFT STATION - CITY SUBMITTAL
13	06/05/2018	IRRIGATION METER

Project:
ROCKWALL COLLEGE AND CAREER ACADEMY
FOR
ROCKWALL I.S.D.
ROCKWALL, TEXAS

STATE OF TEXAS
MIKE GLENN
35059
PROFESSIONAL ENGINEER REGISTERED

The seal appearing on this document was authorized by Mike Glenn, P.E. 35059, on June 06, 2018

RECORD DRAWING

This is to certify that changes and corrections have been made to conform to the contractor's record of this project.

Signed: [signature] Date: July 25, 2018

Glenn Engineering Corporation

Huckabee
AUSTIN • DALLAS • FORT WORTH • HOUSTON • WACO
www.huckabee-inc.com
800.687.1229

GLENN ENGINEERING
TEXAS REGISTRATION NUMBER: F-303
PHONE 972-717-5151 FAX 972-717-2176
105 DECKER COURT, SUITE 910 IRVING, TEXAS 75062

SANITARY SEWER PLAN NORTH

Job. No.	1759-03-01
Drawn By:	RAH
Date:	02-28-2017
Sheet No.	9 CU1.3

Plotted: Jul 25, 2018, 12:17 PM by user: robert - Saved: 7/25/2018 by user: john
D:\Public\Bob's Projects\ROCKISD\LOFLAND 153 AC CCA\BIDSET\CCA RECORD DRAWINGS.dwg

Copyright © 2016, Huckabee & Associates, Inc.

S. JOHN KING BOULEVARD
(STATE HIGHWAY 205 BYPASS)
(A VARIABLE WIDTH RIGHT-OF-WAY)

RED RIDGE DRIVE
(A 50.0' WIDTH RIGHT-OF-WAY)

DEER RIDGE DRIVE
(A 50.0' WIDTH RIGHT-OF-WAY)

FALLBROOK DRIVE
(A 50.0' WIDTH RIGHT-OF-WAY)

DETENTION BASIN

PRIVATE
8" PVC SDR 35
ON 0.50% GRADE

10' WATER LINE EASEMENT

36' ACCESS, FIRELANE & UTILITY ESMT

PI: 9+38.82

PI: 11+72.76

END 16" WATER LINE AT PROP LINE

S 88°35'19" W 689.68'

STA 9+88.82 LINE 'SS1'
INSTALL:
1 - 5' DIA. STD MANHOLE
TOP ELEV. = 574.20
FL 8" IN = 562.93
FL 8" OUT= 562.88

STA 11+72.76 LINE 'SS1'
INSTALL:
1 - 5' DIA. STD MANHOLE
TOP ELEV. = 573.40
FL 8" IN = 563.85
FL 8" OUT= 563.80

PRIVATE
8+00 BEGIN 8" PVC
SDR 26 ON 0.50% GRADE

STA 5+08.50 LINE 'SS1'
INSTALL:
1 - 5' DIA. STD MANHOLE
TOP ELEV. = 568.0
FL 8" IN = 560.10 IN
FL 8" OUT= 560.00 OUT

PI: 5+08.50

PRIVATE
8" PVC SDR 35
ON 0.50% GRADE

STA 1+14.92 LINE 'SS1'
FIELD CONNECT TO
EXISTING MANHOLE
FL 8" IN = 557.97 +/-
FL 8" OUT= 557.87

STA 2+22.44 LINE 'SS1'
INSTALL:
1 - 4' DIA. STD MANHOLE
TOP ELEV. = 565.50
FL 8" IN = 558.56 IN
FL 8" OUT= 558.46 OUT

TOP SS PIPE = 558.78 +/-
FL 36" RCP = 560.26 +/-

22+58.23 LINE "A"
SAN. SEWER MANHOLE
TOP = 565.57
8" FL = 557.97 IN
8" FL = 557.87 OUT

1/2" IRFC

150 LF JACK TUNNEL OR
BORE W/ 12" CASING.

8" PVC SDR 26
ON 0.50% GRADE

PI: 1+08.50

4+18 SAN. SEWER MANHOLE
TOP = 777.77
8" FL = 604.80 N/S
8" FL = 605.09 EAST

LINE "G"

LINE "A"

SANITARY SEWER NOTES:

1. CONTRACTOR SHALL NOTIFY ALL UTILITY COMPANIES AND OTHERS WHO MAY HAVE BURIED EQUIPMENT OR PIPELINES IN THE VICINITY OF CONSTRUCTION PRIOR TO COMMENCING CONSTRUCTION. DAMAGE TO EXISTING UTILITIES SHALL BE REPAIRED AT THE CONTRACTOR'S EXPENSE.

2. CONTRACTOR SHALL VERIFY THE LOCATION AND DEPTH OF TIE-IN TO EXISTING SEWER SYSTEM. IF GRADES NEED REVISING DUE TO UNFORESEEN CONFLICTS, CONTRACTOR SHALL NOTIFY THE ENGINEER PRIOR TO LAYING PIPE.

3. UNLESS OTHERWISE REQUIRED, ALL SANITARY SEWER PIPE, MANHOLES, AND RELATED APPURTENANCES SHALL CONFORM TO THE MATERIAL AND CONSTRUCTION SPECIFICATIONS AS SET FORTH IN THE CITY OF ROCKWALL STANDARD SPECIFICATIONS. 4. PARTICULAR ATTENTION SHALL BE PAID TO THE INSTALLATION, EMBEDMENT, AND BACKFILL OF SEWER PIPE. ALL EMBEDMENT SHALL CONFORM TO CITY OF ROCKWALL CLASS 'B'.

5. SPECIAL CARE SHALL BE TAKEN IN ADHERING TO THOSE SPECIFICATIONS REGARDING PIPE JOINTS, PIPE EMBEDMENT AND TESTING OF INSTALLED WATER AND SANITARY SEWER PIPES.

6. SEWER PIPE SHALL BE PVC SDR 35.

7. SERVICES SHALL BE 4" PVC, SDR 35, AND SHALL BE INSTALLED AS SHOWN.

8. CONTRACTOR SHALL MEET ALL O.S.H.A. REQUIREMENTS REGARDING TRENCH SAFETY IN THE CONSTRUCTION OF THIS SEWER SERVICE.

9. ALL SANITARY SEWER MANHOLES SHALL BE RAVEN EPOXY COATED OR APPROVED EQUAL.

10. CONTRACTOR SHALL INSTALL GREEN EMS DISKS AT EVERY MANHOLE, CLEANOUT AND SERVICE CONNECTION.

BENCH MARK:

BENCHMARK #1:
SPK NAIL IN CENTER OF HUBBARD DRIVE .
N 6985121.0710 E 2586167.9530
ELEVATION = 456.02

BENCHMARK #2:
3" ALUMINUM DISK SET IN CONCRETE N.W. CORNER OF LIFT STATION FENCE.
N 6988281.3710 E 2587591.4680
ELEVATION = 524.55

N

0 25 50 100

Scale 1" = 50'

Revision /	Date	
3	01/03/2017	CITY ENGINEERING SUBMITTAL
4	01/24/2017	ADDENDUM #2
5	02/06/2017	CITY COMMENTS 2ND REVIEW
6	02/28/2017	CITY COMMENTS
7	03/08/2017	REVISED GRADING
8	03/13/2017	CITY COMMENTS 3RD REVIEW
9	04/27/2017	RFI #22, # 26 AND #27
10	05/23/2017	SANITARY SEWER DA MAP
11	01/09/2018	RFI# 147 ELEVATIONS
12	06/04/2018	CITY COMMENTS / CITY SUBMITTAL
13	06/05/2018	IRRIGATION METER

Project:
ROCKWALL COLLEGE AND CAREER ACADEMY
FOR
ROCKWALL I.S.D.
ROCKWALL, TEXAS

STATE OF TEXAS
MIKE GLENN
35059
LICENSED PROFESSIONAL ENGINEER

The seal appearing on this document was authorized by Mike Glenn, P.E. 35059, on June 06, 2018

RECORD DRAWING

This is to certify that changes and corrections have been made to conform to the contractor's record of this project.

Signed July 25, 2018 Date

Glenn Engineering Corporation

GLENN ENGINEERING
TEXAS REGISTRATION NUMBER: F-303
PHONE 972-717-5151 FAX 972-717-2176
105 DECKER COURT, SUITE 910 IRVING, TEXAS 75062

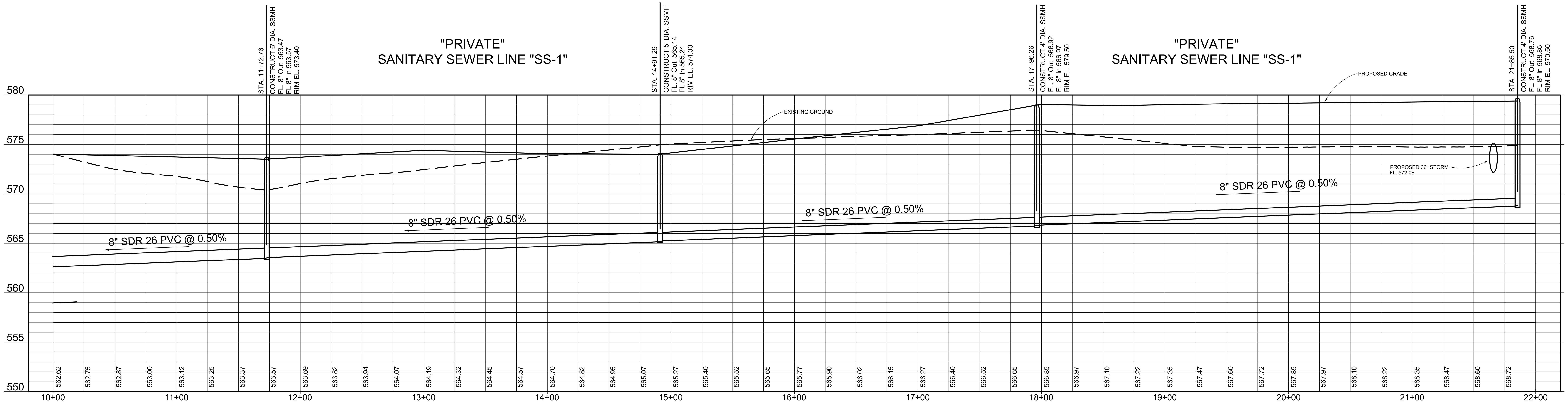
Huckabee
AUSTIN • DALLAS • FORT WORTH • HOUSTON • WACO
www.huckabee-inc.com
800.687.1229

SANITARY SEWER PLAN SOUTH

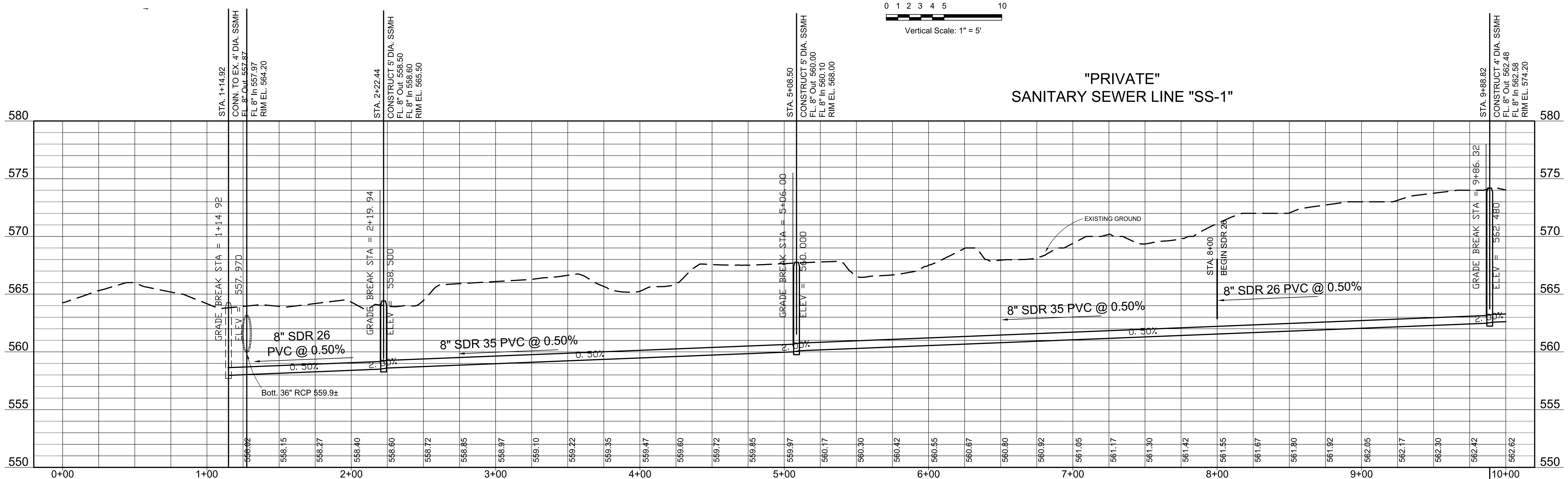
Job. No.	Sheet No.
1759-03-01	8
Drawn By: RAH	CU1.4
Date: 02-28-2017	

Plotted: Jul 25, 2018, 1:21:19 PM by user: robert - Saved: 7/25/2018 by user: jonn
D:\Public\Bob's Projects\ROCKISD\LOPLAND 153 AC CCA\BIDSET\CCA RECORD DRAWINGS.dwg

Copyright © 2016, Huckabee & Associates, Inc.



0 20 40 80
Horizontal Scale: 1" = 40'
0 1 2 3 4 5 10
Vertical Scale: 1" = 5'



PUBLIC ◄—— ——► PRIVATE

Revision /	Date	
3	01/03/2017	CITY ENGINEERING SUBMITTAL
4	01/24/2017	ADDENDUM #3
5	02/06/2017	CITY COMMENTS
6	02/28/2017	CITY COMMENTS 2ND REVIEW
7	03/08/2017	REVISED GRADING
8	03/13/2017	CITY COMMENTS 3RD REVIEW
9	04/27/2017	RFI #22, # 26 AND #27
10	05/23/2017	SANITARY SEWER DA MAP
11	01/09/2018	RFI # 147 ELEVATIONS
12	06/04/2018	LIFT STATION - CITY SUBMITTAL
13	06/05/2018	IRRIGATION METER

Project:
ROCKWALL COLLEGE AND CAREER ACADEMY
FOR
ROCKWALL I.S.D.
ROCKWALL, TEXAS

STATE OF TEXAS
MIKE GLENN
35059
REGISTERED PROFESSIONAL ENGINEER

The seal appearing on this document was authorized by Mike Glenn, P.E. 35059, on June 06, 2018

Huckabee
AUSTIN • DALLAS • FORT WORTH • HOUSTON • WACO
www.huckabee-inc.com
800.687.1229

RECORD DRAWING
This is to certify that changes and corrections have been made to conform to the contractor's record of this project.
Signed | Date July 25, 2018
Glenn Engineering Corporation

GLENN ENGINEERING
TEXAS REGISTRATION NUMBER: F-303
PHONE 972-717-5151 FAX 972-717-2176
105 DECKER COURT, SUITE 910 IRVING, TEXAS 75062

SANITARY SEWER PROFILES (8)

Job. No. 1759-03-01
Drawn By: RAH
Date: 02-28-2017
Sheet No. CU1.5

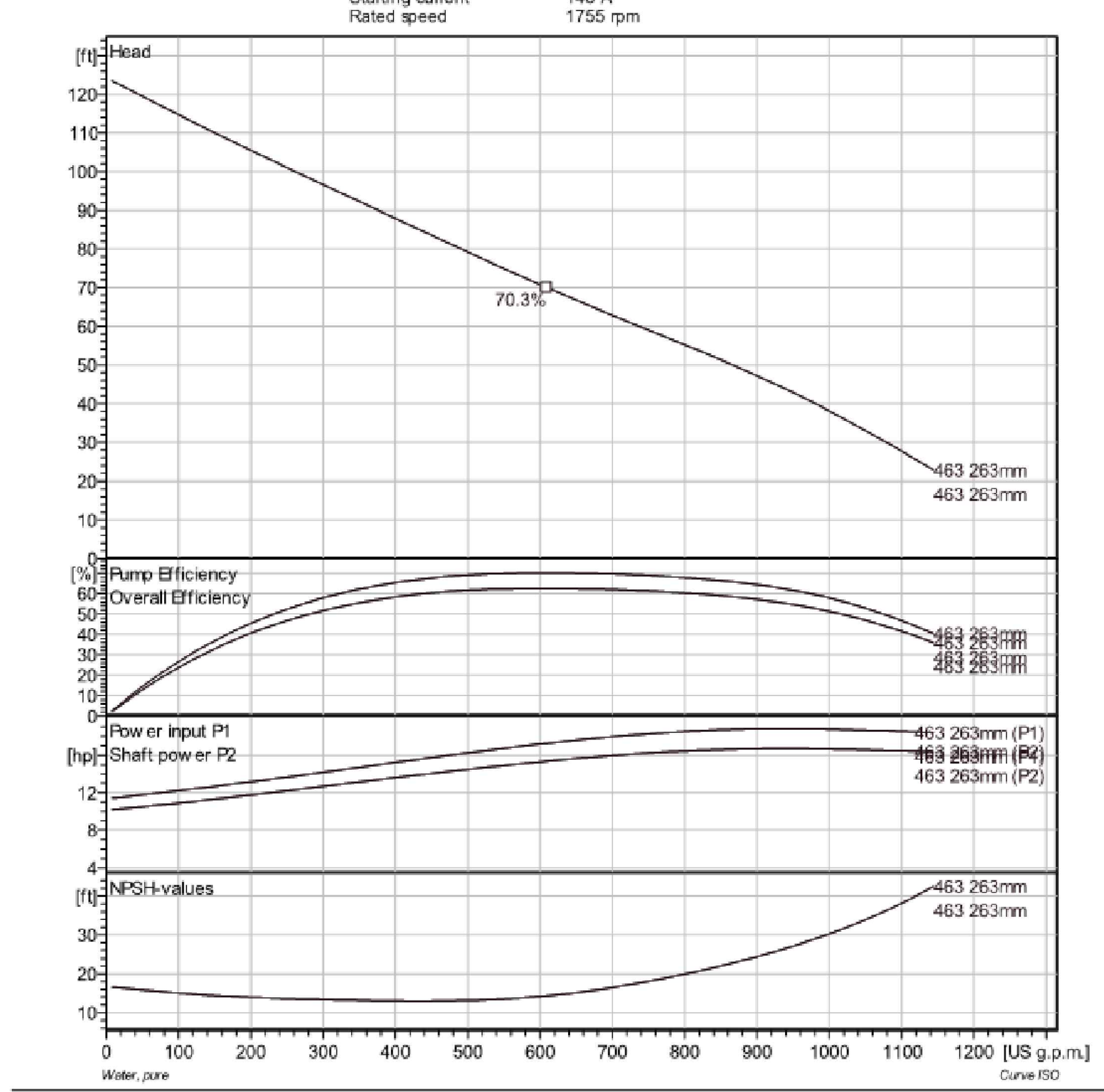
Plotted: Jul 25, 2018, 12:15 PM by user: robert - Saved: 7/25/2018 by user: john
D:\Public\Bob's Projects\ROCKISD\LOFLAND 153 AC CCA\BIDSET\CCA RECORD DRAWINGS.dwg

NOTE #1:
REPLACE EXISTING 2-10 HP
FLYGT SUBMERSIBLE PUMPS WITH 2-20 HP
FLYGT XYLEM NP 3153 HT3 - 463 PUMPS
LISTED BELOW WITH 8" X 4" REDUCER.

xylem

NP 3153 HT 3~ 463
Performance curve

Pump		Motor			
Discharge Flange Diameter	3 15/16 inch	Motor #	N3153.095 21-18-4AA-W 20hp	Power factor	
Suction Flange Diameter	100 mm			1/1 Load	0.83
Impeller diameter	10 ⁵/₁₆"	Stator variant	5	3/4 Load	0.77
Number of blades	2	Frequency	60 Hz	1/2 Load	0.66
		Rated voltage	460 V		
		Number of poles	4	Motor efficiency	
		Phases	3~	1/1 Load	87.5 %
		Rated power	20 hp	3/4 Load	89.0 %
		Rated current	26 A	1/2 Load	89.0 %
		Starting current	148 A		
		Rated speed	1755 rpm		



Project	Project ID	Created by	Created on	Last update
	CCA (Hicks Creek Lift Station) - Rockwall ISD	(Wright Construction)	3/27/2017	8/17/2017

11

FLYGT
a xylem brand

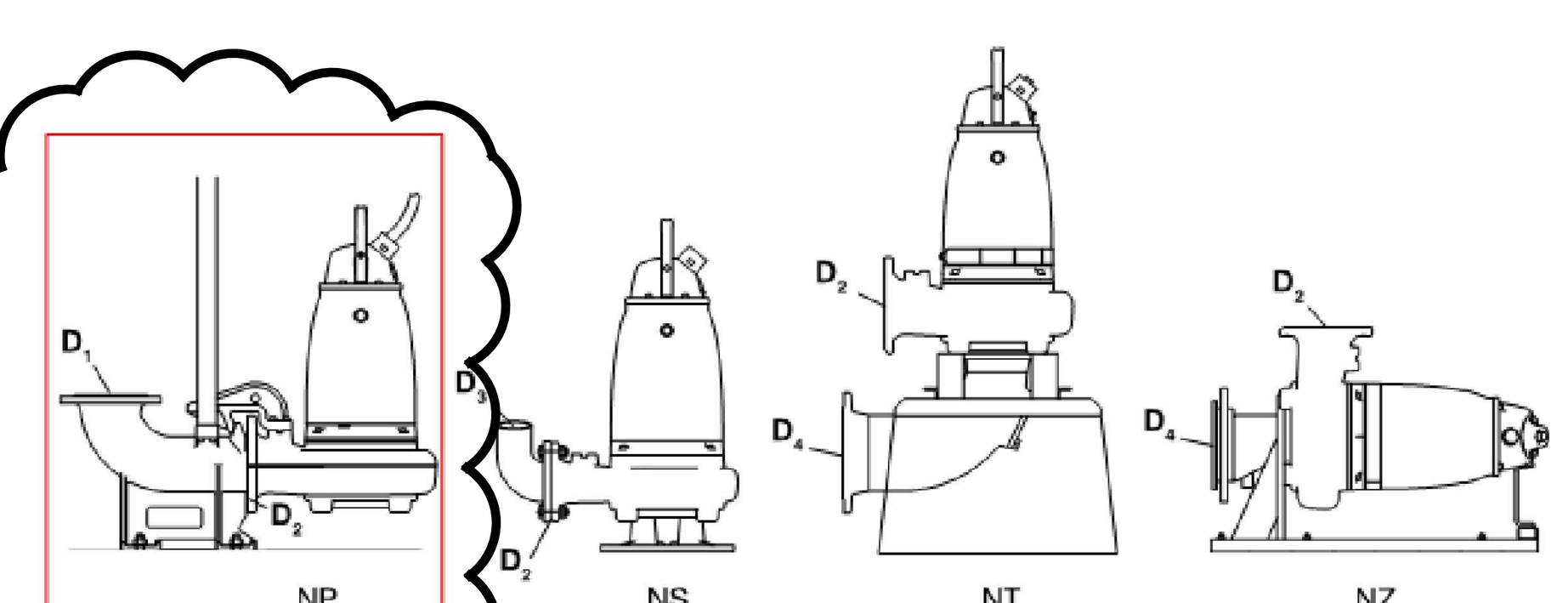
Issued: 9/15 Supersedes: 6/13

N-3153.095

PUMP MODEL	IMPELLER CODE	HP RATING NP	HP RATING NS	HP RATING NT	HP RATING NZ	VAC	D1	D2	D3	D4
N-3153 3Ø	413 LT	20	20	20	20	200 230/460 575	8"	8"	8"	*8" 10"
	414 LT	15, 20	15, 20	15, 20	15, 20					
	415 LT	12,15,20	12,15,20	12,15,20	12,15,20					
	416 LT									
	433 MT	20	20	20	20		6"	6"	6"	*6" 8"
	434 MT									
	435 MT	15, 20	15, 20	15, 20	15, 20					
	436 MT	12,15, 20	12,15,20	12,15,20	12,15,20					
	437 MT									
	461 HT	20	20	20	20		4"	4"	4"	6"
	462 HT									
	463 HT	15, 20	15, 20	15, 20	15, 20					
	464 HT									
	465 HT	12,15,20	12,15,20	12,15,20	12,15,20					
	466 HT									
	622 LT	15	15	15	15		10"	10"	8" 10"	*10" 12"
	623 LT									
	624 LT									
	625 LT									
	**273 SH	23	23	23	23		3" 4"	3" ^4"	3"	6"
	**274 SH									
	**275 SH	17, 23	17, 23	17, 23	17, 23					
	**276 SH									

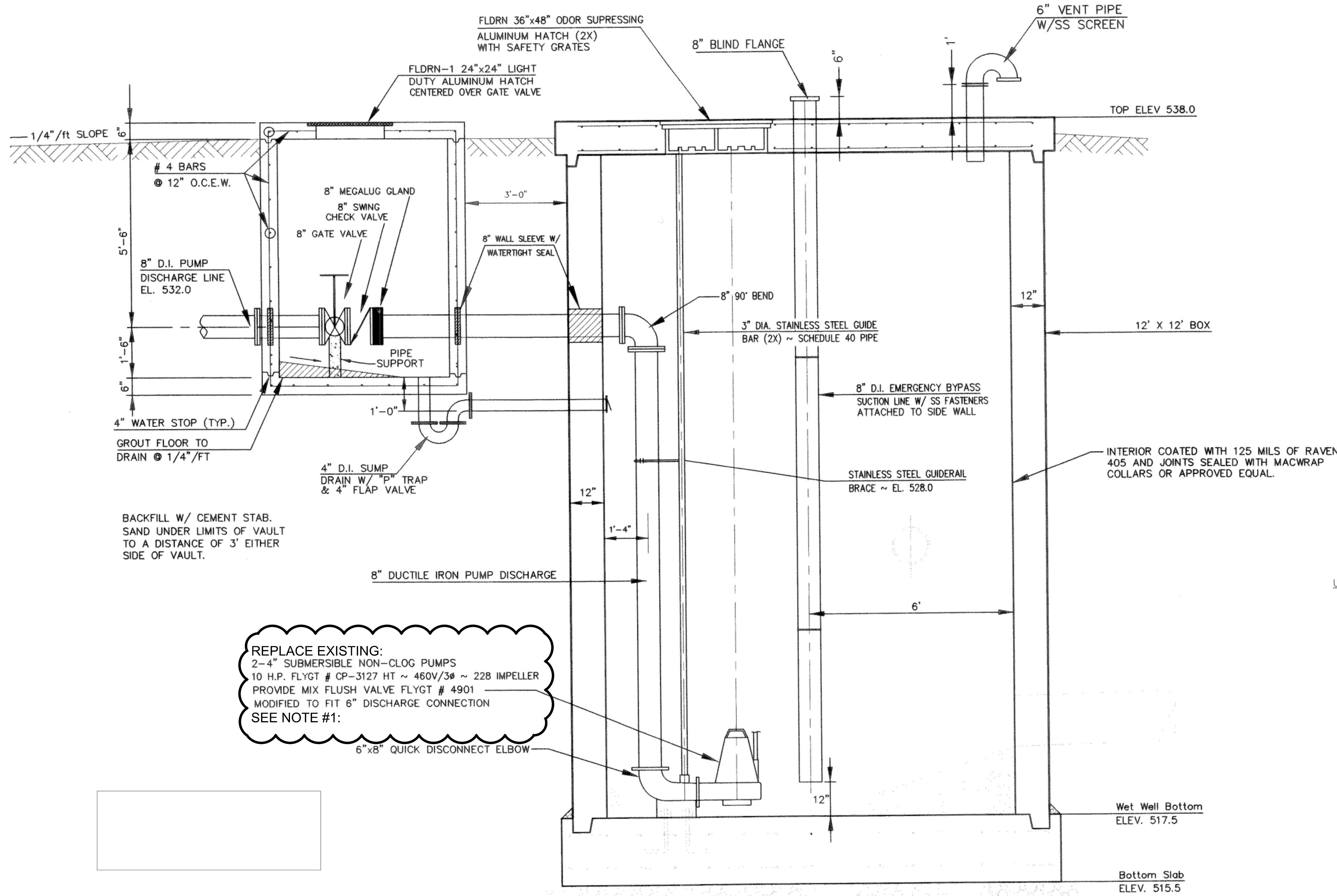
LT = High Volume MT = Standard HT = High Head SH = Super High Head ^ for NP only * for NZ only

****IMPORTANT**
Pump must be specifically ordered to match discharge connection.



20

D1
INSTALL 8" X 4" REDUCER.



ULT

SECTION A-A
1"=2'

MIN

LIFT STATION SHOWN FOR INFORMATION ONLY

RECORD DRAWING
This is to certify that changes and corrections have been made to conform to the contractor's record of this project.
Signed: [signature] Date: July 25, 2018
Glenn Engineering Corporation

NOTE
THE ABOVE LIFT STATION IS SHOWN FROM AVAILABLE RECORDS AND THEREFORE THE INFORMATION IS FOR USE FOR THE REPLACEMENT OF THE PUMPS AND IMPELLERS ONLY. IT IS THE CONTRACTORS FULL RESPONSIBILITY TO VISIT THE LIFT STAION WITH CITY OF ROCKWALL SHALL PRIOR TO REPLACEMENT FOR ALL WIRING AND CONNECTION REQUIREMENTS. THE PUMP AND IMPELLER REPLACEMENT IS ALL INCLUSIVE.

NOTE #2:
EXISTING PUMPS AND ELECTRICAL EQUIPMENT TO BE REMOVED AND SALVAGED SHALL BE RETURNED TO CITY AND DELIVERED TO MUNICIPAL SERVICE CENTER, 1600 AIRPORT ROAD

GLENN ENGINEERING
TEXAS REGISTRATION NUMBER: F-303
PHONE 972-717-5151 FAX 972-717-2176
105 DECKER COURT, SUITE 910 IRVING, TEXAS 75062

Copyright © 2016, Huckabee & Associates, Inc.

Revision /	Date	
3	01/03/2017	CITY ENGINEERING SUBMITTAL
4	01/24/2017	ADDENDUM #3
5	02/06/2017	CITY COMMENTS
6	02/28/2017	CITY COMMENTS 2ND REVIEW
7	03/08/2017	REVISED GRADING
8	03/13/2017	CITY COMMENTS 3RD REVIEW
9	04/27/2017	RFI #22, # 26 AND #27
10	05/23/2017	SANITARY SEWER DA MAP
11	01/09/2018	RFI # 147 ELEVATIONS
12	06/04/2018	LIFT STATION - CITY SUBMITTAL
13	06/05/2018	IRRIGATION METER

Project:
ROCKWALL COLLEGE AND CAREER ACADEMY
FOR
ROCKWALL I.S.D.
ROCKWALL, TEXAS

STATE OF TEXAS
MIKE GLENN
35059
REGISTERED PROFESSIONAL ENGINEER
The seal appearing on this document was authorized by Mike Glenn, P.E. 35059, on June 06, 2018

Huckabee
AUSTIN • DALLAS • FORT WORTH • HOUSTON • WACO
www.huckabee-inc.com
800.687.1229

12

Hickory Creek Lift Station Improvements

Job. No.: 1759-03-01
Drawn By: RAH
Date: 02-28-2017
Sheet No.: CU1.5A

Plotted: Jul 25, 2018, 12:15 PM by user: robert - Saved: 7/25/2018 by user: john
D:\Public\Bob's Projects\ROCKISD\LOFLAND 153 AC CCA\BIDSET\CCA RECORD DRAWINGS.dwg

Copyright © 2016, Huckabee & Associates, Inc.

General Notes for Sequencing Electrical

1. Turn off power to existing control cabinet.

2. Turn off Breaker feeding one of the pumps.

3. Using Volt Meter test line and load side of breaker to verify no voltage.

4. Remove wiring from breaker and remove breaker from control cabinet.

5. Install new breaker provided by others and re-terminate existing wiring back on breaker.

6. Repeat Steps 3-5 on second breaker.

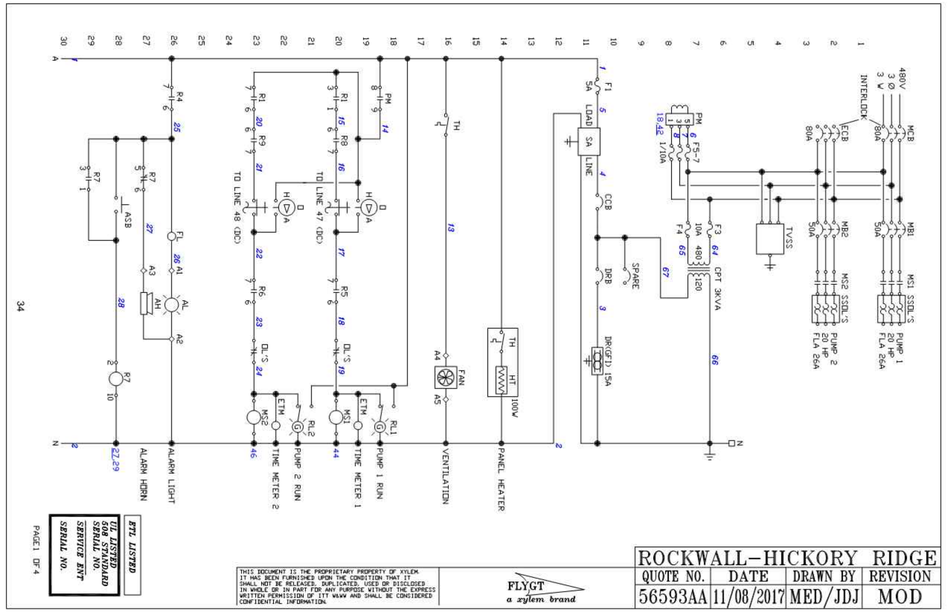
7. Turn power back on to control cabinet .

8. Turn off breaker 1 again, test using volt meter to verify no voltage.

9. Remove existing starter and replace with new one, set starter at old pump rating until new pumps are installed .

10. Repeat steps 8-9 on second pump.
All new equipment will operate existing pumps until new ones are installed Starters and existing pumps will removed and replace one at a time to avoid both pumps being down at the same time. Once new pumps are installed set Starters for rating on new pumps.

11. General Note: The Lift station shall remain active while the pumps are being replaced.



QUOTE NO.	**56593AA**	**Date:11/08/17**	**Rev:MOD**
JOB NAME	**ROCKWALL - HICKORY RIDGE**	**SN: 03-1018**	
CUSTOMER	**XYLEM, TX (DALLAS)**	**PO: 653857**	

PACKING LIST

MOD KIT PARTS

QTY	LEGEND	DESCRIPTION	MFG	PART #	
2	MCB/ECB	MAIN/EMERGENCY CIRCUIT BREAKER *(3-POLE) (H – FRAME)*	SQD	HDL36080	[ ]
1		MECHANICAL INTERLOCK	STA-CON	SLIDE BAR	[ ]
2		MULTI-LUG KITS (6-#14-#6)	SQD	PDC6HD6	[ ]
2	MB1,2	MOTOR BREAKER *(3-POLE) (H – FRAME)*	SQD	HDL36050	[ ]
2	MS1,2	MOTOR STARTER (SIZE 2, 15-45A)	SQD	8536-SD01VO2H30S	[ ]
12ft.		WIRE, BLK, 8AWG	STACON	STACON	[ ]
		REVISED DRAWINGS			

NOTES: * **OR EQUAL**
SPECIAL ITEMS **IN BOLD TYPE**

NOTE #1:
REPLACE EXISTING 2-10 HP FLYGT SUBMERSIBLE PUMPS WITH 2-20 HP FLYGT XYLEM NP 3153 HT3 - 463 PUMPS

NOTE #2:
EXISTING PUMPS AND ELECTRICAL EQUIPMENT TO BE REMOVED AND SALVAGED SHALL BE RETURNED TO CITY AND DELIVERED TO MUNICIPAL SERVICE CENTER, 1600 AIRPORT ROAD

RECORD DRAWING
This is to certify that changes and corrections have been made to conform to the contractor's record of this project.
Signed July 25, 2018 Date
Glenn Engineering Corporation

GLENN ENGINEERING
TEXAS REGISTRATION NUMBER: F-303
PHONE 972-717-5151 FAX 972-717-2176
105 DECKER COURT, SUITE 910 IRVING, TEXAS 75062

Revision /	Date	
3	01/03/2017	CITY ENGINEERING SUBMITTAL
4	01/24/2017	ADDENDUM #3
5	02/08/2017	CITY COMMENTS #5
6	02/28/2017	CITY COMMENTS 2ND REVIEW
7	03/08/2017	REVISED GRADING
8	03/13/2017	CITY COMMENTS 3RD REVIEW
9	04/27/2017	RFI #22, # 26 AND #27
10	05/23/2017	SANITARY SEWER DA MAP
11	01/09/2018	RFI # 141 ELEVATIONS
12	05/30/2018	CITY FINAL COMMENTS SUBMITTAL
13	06/05/2018	IRRIGATION METER

Project: ROCKWALL COLLEGE AND CAREER ACADEMY
FOR
ROCKWALL I.S.D.
ROCKWALL, TEXAS

STATE OF TEXAS
MIKE GLENN
35059
LICENSED
PROFESSIONAL ENGINEER
The seal appearing on this document was authorized by Mike Glenn, P.E. 35059, on June 06, 2018

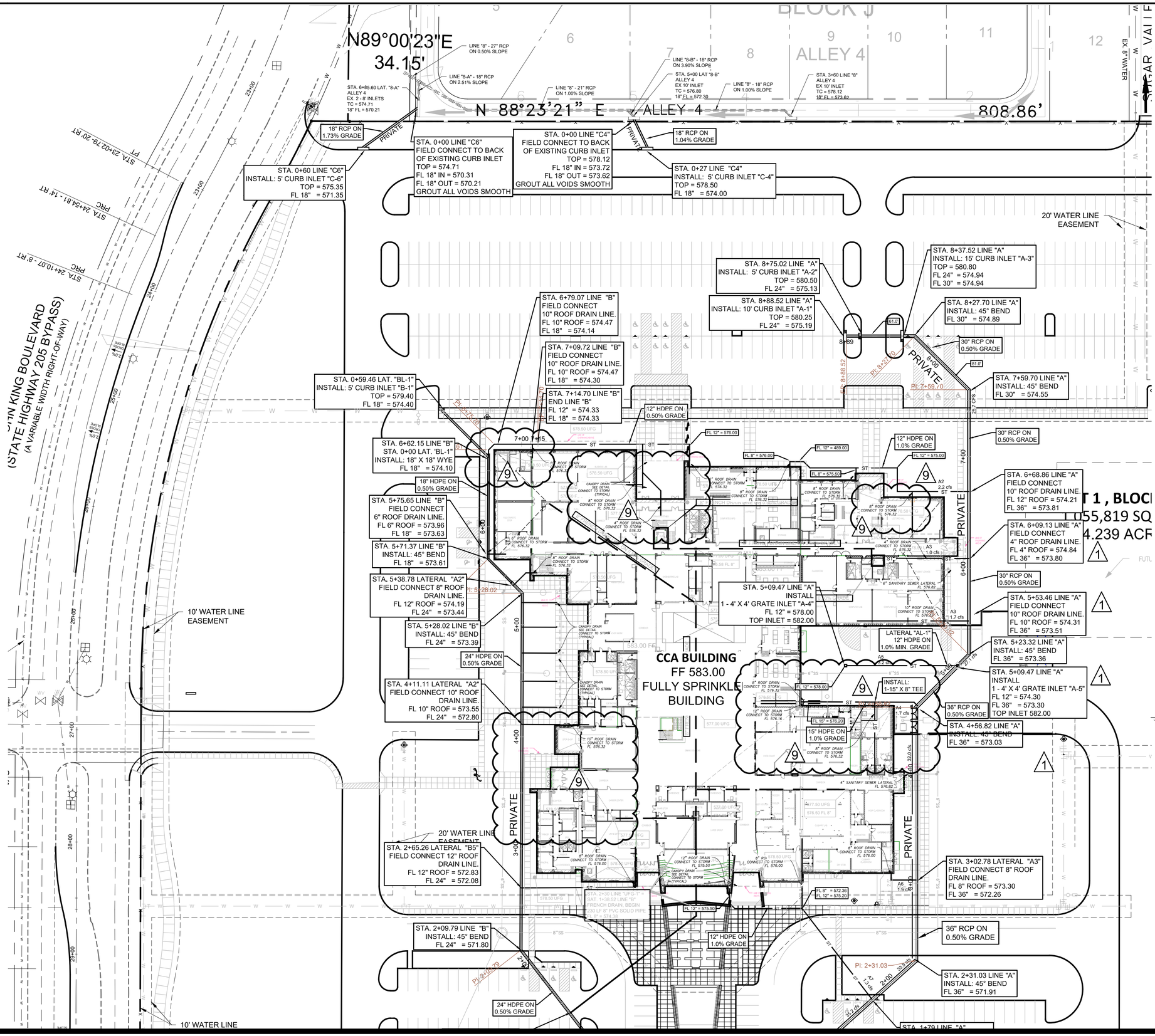
Huckabee
AUSTIN • DALLAS • FORT WORTH • HOUSTON • WACO
www.huckabee-inc.com
800.687.1229

12
Hickory Creek Lift Station Improvements

Job. No. 1759-03-01	Sheet No. CU1.5B
Drawn By: RAH	
Date: 02-28-2017	

Plotted: Jul 25, 2018, 12:14 PM by user: robert - Saved: 7/25/2018 by user: john
D:\Public\Bob's Projects\ROCKS\DILOPLAND 153 AC CCA\BIDSET\CCA RECORD DRAWINGS.dwg

Copyright © 2016, Huckabee & Associates, Inc.



GENERAL STORM SEWER NOTES:

1. ALL CONSTRUCTION TO BE IN ACCORDANCE WITH THESE PLANS AND CITY OF ROCKWALL STANDARDS AND SPECIFICATIONS.

2. PRIOR TO STARTING CONSTRUCTION, THE CONTRACTOR SHALL MAKE CERTAIN THAT ALL REQUIRED PERMITS AND APPROVALS HAVE BEEN OBTAINED. NO CONSTRUCTION OR FABRICATION SHALL BEGIN UNTIL THE CONTRACTOR HAS RECEIVED AND THOROUGHLY REVIEWED ALL PLANS AND OTHER DOCUMENTS APPROVED BY ALL OF THE PERMITTING AUTHORITIES.

3. ALL WORK SHALL BE PERFORMED IN ACCORDANCE WITH THESE PLANS AND SPECIFICATIONS AND THE REQUIREMENTS AND STANDARDS OF THE LOCAL GOVERNING AUTHORITY.

4. IN THE EVENT AN ITEM IS NOT COVERED IN THE CITY OF ROCKWALL SPECIFICATIONS, THE ENGINEER'S DECISION SHALL APPLY.

5. BARRICADING, TRAFFIC CONTROL, AND PROJECT SIGNS SHALL CONFORM TO "STATE DEPARTMENT OF HIGHWAYS AND PUBLIC TRANSPORTATION BARRICADING AND CONSTRUCTION STANDARDS".

6. THE GENERAL CONTRACTOR AND ALL SUB-CONTRACTORS SHALL VERIFY THE SUITABILITY OF ALL EXISTING AND PROPOSED SITE CONDITIONS INCLUDING GRADES AND DIMENSIONS BEFORE COMMENCEMENT OF ANY CONSTRUCTION. IN THE EVENT OF ANY CONFLICT AND PRIOR TO COMMENCEMENT OF ANY CONSTRUCTION, IMMEDIATELY NOTIFY ENGINEER. MINOR ADJUSTMENTS OF FINISH GRADE TO ACCOMPLISH SPOT DRAINAGE ARE ACCEPTABLE, IF NECESSARY, UPON PRIOR APPROVAL OF ENGINEER. PAVING INSTALLED SHALL 'FLUSH OUT' AT ANY JUNCTURE WITH EXISTING PAVING.

7. THE LOCATIONS OF UNDERGROUND UTILITIES SHOWN ON THIS PLAN ARE BASED ON FIELD SURVEYS AND LOCAL UTILITY COMPANY RECORDS. IT SHALL BE THE CONTRACTOR'S FULL RESPONSIBILITY TO CONTACT THE VARIOUS UTILITY COMPANIES TO LOCATE THEIR UTILITIES PRIOR TO STARTING CONSTRUCTION.

8. CONTRACTOR SHALL VERIFY ALL EXISTING INVERTS, RIM ELEVATIONS AND SIZES PRIOR TO CONSTRUCTION.

9. ALL NON RCP DRAIN PIPE SHALL BE PVC SCH 40, ADS OR APPROVED EQUAL.

10. ALL RCP SHALL BE CLASS III.

11. W.E. AS INDICATED ON INLET CALLS INDICATES WATER ELEVATION AT INLET DURING 100 YEAR STORM EVENT.

NOTE:

SEE SHEET MEP SHEET PL 1.1 FOR DOWNSPOUT & ROOF DRAIN LOCATIONS. ALL ROOF DRAINS & DOWNSPOUTS SHALL BE CONNECTED TO STORM SEWER SYSTEM.

BENCH MARK:

BENCHMARK #1:
SPK NAIL IN CENTER OF HUBBARD DRIVE .
N 6985121.0710 E 2586167.9530
ELEVATION = 456.02

BENCHMARK #2:
3" ALUMINUM DISK SET IN CONCRETE N.W. CORNER OF LIFT STATION FENCE.
N 6988281.3710 E 2587591.4680
ELEVATION = 524.55

N

0 40 80

Scale 1" = 40'

Revision /	Date	
1	01/03/2017	CITY ENGINEERING SUBMITTAL
2	01/24/2017	ADD COMMENTS
3	02/08/2017	CITY COMMENTS #1
4	02/28/2017	CITY COMMENTS 2ND REVIEW
5	03/08/2017	REVISED GRADING
6	03/13/2017	CITY COMMENTS 3RD REVIEW
7	04/27/2017	RFI #22, # 26 AND #27
8	05/23/2017	SANITARY SEWER DA MAP
9	06/09/2018	LIFT STATION CITY SUBMITTAL
10	06/01/2018	LIFT STATION CITY SUBMITTAL
11	06/05/2018	IRRIGATION METER

Project:

ROCKWALL COLLEGE AND CAREER ACADEMY
FOR
ROCKWALL I.S.D.
ROCKWALL, TEXAS

RECORD DRAWING

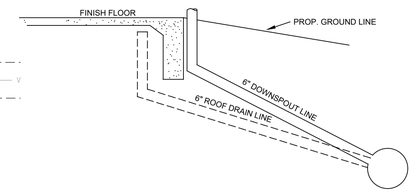
This is to certify that changes and corrections have been made to conform to the contractor's record of this project.

Signed — July 25, 2018 Date

Glenn Engineering Corporation



The seal appearing on this document was authorized by Mike Glenn, P.E. 35059, on June 06, 2018



DOWNSPOUT DETAIL

NTS

NOTE:
1. AT ALL LOCATIONS OF DOWNSPOUTS AND ROOF DRAINS A 6" PVC PIPE IS TO BE INSTALLED FROM THE 12" PVC LINE TO THE FOUNDATION AND EXTEND UP ABOVE THE FINISH FLOOR ELEVATION. SEE ARCHITECTURAL PLAN FOR THE CONNECTION DETAIL AND THE ROOF PLAN FOR ACTUAL DOWNSPOUT AND ROOF DRAIN LOCATIONS.

GLENN ENGINEERING
TEXAS REGISTRATION NUMBER: F-303
PHONE 972-717-5151 FAX 972-717-2176
105 DECKER COURT, SUITE 910 IRVING, TEXAS 75062

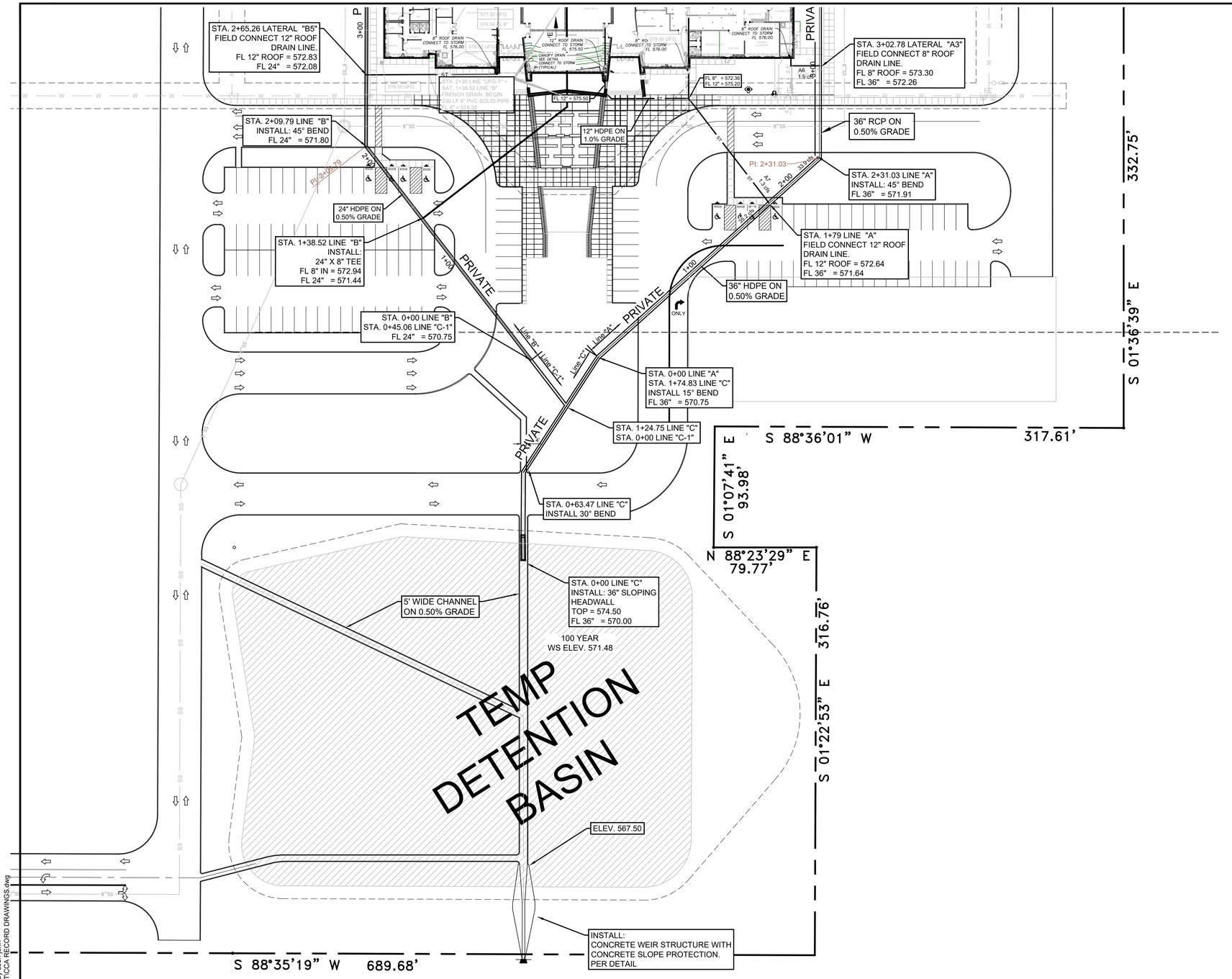
Huckabee
AUSTIN • DALLAS • FORT WORTH • HOUSTON • WACO
www.huckabee-inc.com
800.687.1229

STORM PLAN NORTH
9

Job. No.	Sheet No.
1759-03-01	CU1.6
Drawn By: RAH	
Date: 02-28-2017	

Plotted: Jul 25, 2018, 12:14 PM by user: robert - Saved: 7/25/2018 by user: john
D:\Public\Bob's Projects\ROCKS\DL\OPLAND 153 AC CCA\BIDSET\CCA RECORD DRAWINGS.dwg

Copyright © 2016, Huckabee & Associates, Inc.



GENERAL STORM SEWER NOTES:

1. ALL CONSTRUCTION TO BE IN ACCORDANCE WITH THESE PLANS AND CITY OF ROCKWALL STANDARDS AND SPECIFICATIONS.

2. PRIOR TO STARTING CONSTRUCTION, THE CONTRACTOR SHALL MAKE CERTAIN THAT ALL REQUIRED PERMITS AND APPROVALS HAVE BEEN OBTAINED. NO CONSTRUCTION OR FABRICATION SHALL BEGIN UNTIL THE CONTRACTOR HAS RECEIVED AND THOROUGHLY REVIEWED ALL PLANS AND OTHER DOCUMENTS APPROVED BY ALL OF THE PERMITTING AUTHORITIES.

3. ALL WORK SHALL BE PERFORMED IN ACCORDANCE WITH THESE PLANS AND SPECIFICATIONS AND THE REQUIREMENTS AND STANDARDS OF THE LOCAL GOVERNING AUTHORITY.

4. IN THE EVENT AN ITEM IS NOT COVERED IN THE CITY OF ROCKWALL SPECIFICATIONS, THE ENGINEER'S DECISION SHALL APPLY.

5. BARRICADING, TRAFFIC CONTROL, AND PROJECT SIGNS SHALL CONFORM TO "STATE DEPARTMENT OF HIGHWAYS AND PUBLIC TRANSPORTATION BARRICADING AND CONSTRUCTION STANDARDS".

6. THE GENERAL CONTRACTOR AND ALL SUB-CONTRACTORS SHALL VERIFY THE SUITABILITY OF ALL EXISTING AND PROPOSED SITE CONDITIONS INCLUDING GRADES AND DIMENSIONS BEFORE COMMENCEMENT OF ANY CONSTRUCTION. IN THE EVENT OF ANY CONFLICT AND PRIOR TO COMMENCEMENT OF ANY CONSTRUCTION, IMMEDIATELY NOTIFY ENGINEER. MINOR ADJUSTMENTS OF FINISH GRADE TO ACCOMPLISH SPOT DRAINAGE ARE ACCEPTABLE, IF NECESSARY, UPON PRIOR APPROVAL OF ENGINEER. PAVING INSTALLED SHALL 'FLUSH OUT' AT ANY JUNCTURE WITH EXISTING PAVING.

7. THE LOCATIONS OF UNDERGROUND UTILITIES SHOWN ON THIS PLAN ARE BASED ON FIELD SURVEYS AND LOCAL UTILITY COMPANY RECORDS. IT SHALL BE THE CONTRACTOR'S FULL RESPONSIBILITY TO CONTACT THE VARIOUS UTILITY COMPANIES TO LOCATE THEIR UTILITIES PRIOR TO STARTING CONSTRUCTION.

8. CONTRACTOR SHALL VERIFY ALL EXISTING INVERTS, RIM ELEVATIONS AND SIZES PRIOR TO CONSTRUCTION.

9. ALL NON RCP DRAIN PIPE SHALL BE PVC SCH 40, ADS OR APPROVED EQUAL.

10. ALL RCP SHALL BE CLASS III.

11. W.E. AS INDICATED ON INLET CALLS INDICATES WATER ELEVATION AT INLET DURING 100 YEAR STORM EVENT.

NOTE:

SEE SHEET MP 8.0 FOR DOWNSPOUT & ROOF DRAIN LOCATIONS. ALL ROOF DRAINS & DOWNSPOUTS SHALL BE CONNECTED TO STORM SEWER SYSTEM.

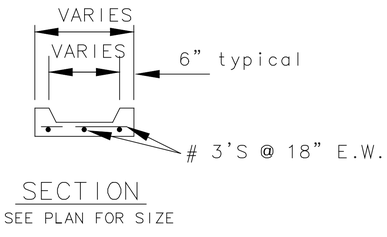
BENCH MARK:

BENCHMARK #1:
SPK NAIL IN CENTER OF HUBBARD DRIVE .
N 6985121.0710 E 2586167.9530
ELEVATION = 456.02

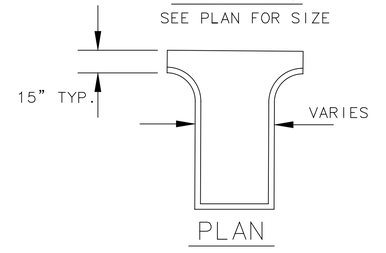
BENCHMARK #2:
3" ALUMINUM DISK SET IN CONCRETE N.W. CORNER OF LIFT STATION FENCE.
N 6988281.3710 E 2587591.4680
ELEVATION = 524.55

0 40 80

Scale 1" = 40'



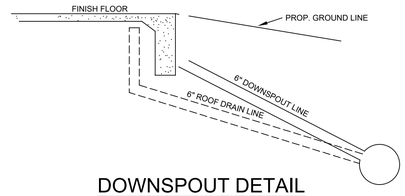
SECTION
SEE PLAN FOR SIZE



PLAN

FLUME DETAILS

NTS



DOWNSPOUT DETAIL

NTS

NOTE:
1. AT ALL LOCATIONS OF DOWNSPOUTS AND ROOF DRAINS A 6" PVC PIPE IS TO BE INSTALLED FROM THE 12" PVC LINE TO THE FOUNDATION AND EXTEND UP ABOVE THE FINISH FLOOR ELEVATION. SEE ARCHITECTURAL PLAN FOR THE CONNECTION DETAIL AND THE ROOF PLAN FOR ACTUAL DOWNSPOUT AND ROOF DRAIN LOCATIONS.

100-YEAR INLET CALCULATIONS

	INLET	Design Storm Frequency		AREA RUNOFF Q= CIA				Carry-Over From Upstream Inlet	Total Gutter Flow	Sag/ On Grade	Gutter Capacity	Gutter Slope	Crown	SELECTED INLET					Carry-Over To Downstream Inlet	Remarks
Inlet No.	Location	(yrs)	Time of Conc. (min)	Intensity I (In./hr.)	Runoff Coeff. "C"	Area (ac.)	"Q" (c.f.s.)	(c.f.s)	(c.f.s.)		(c.f.s.)	(ft/100ft)	Type	"Li" (Feet)	Gutter Depression Width (Feet)	Depth of Flow (y) (feet)	Type	Inlet Capacity (c.f.s.)	Inlet (c.f.s)	
1	2	3	4	5	6	7	8	9	10		11	12	13	14			15		16	
A-1	Area A-1A	100	10	9.8	0.7	1	6.86	0		Sag	Sag	Sag	6"	10	2	0.36	Curb	6.86	0	
A-2	Area A-1B	100	10	9.8	0.7	0.32	2.20	0		Sag	Sag	Sag	6"	5	2	0.23	Curb	2.20	0	
A-3	Area A-1C	100	10	9.8	0.7	1.99	13.65	0		Sag	Sag	Sag	6"	15	2	0.47	Curb	13.65	0	
A-4	Area A-5A	100	10	9.8	0.7	0.17	1.17	0		Sag	Sag	Sag	6"	4'x4'	N/A	0.14**	Grate	1.2**	0	
A-5	Area A-5B	100	10	9.8	0.7	0.29	1.99	0		Sag	Sag	Sag	6"	4'x4'	N/A	0.2**	Grate	2**	0	
B-1	Area B-1	100	10	9.8	0.7	0.74	5.08	0		Sag	Sag	Sag	6"	5	2	0.4	Curb	5.08	0	
C-1	Area C-1	100	10	9.8	0.7	0.6	4.12	0		Sag	Sag	Sag	6"	5	2	0.35	Curb	4.12	0	
C-2	Area C-2	100	10	9.8	0.7	0.74	5.08	0		Sag	Sag	Sag	6"	5	2	0.41	Curb	5.08	0	

** CAPACITY AND DEPTH OF FLOW CALCULATED USING WEIR EQUATION WITH ASSUMED 60 PERCENT EFFICIENCY DUE TO CLOGGING

RECORD DRAWING

This is to certify that changes and corrections have been made to conform to the contractor's record of this project.

Signed _____ July 25, 2018 Date

Glenn Engineering Corporation

GLENN ENGINEERING
TEXAS REGISTRATION NUMBER: F-303
PHONE 972-717-5151 *FAX 972-717-2176*
105 DECKER COURT, SUITE 910 *IRVING, TEXAS 75062*

Revision /	Date	
3	01/03/2017	CITY ENGINEERING SUBMITTAL
4	01/24/2017	ADDENDUM #3
5	02/06/2017	CITY COMMENTS
6	02/28/2017	CITY COMMENTS 2ND REVIEW
7	03/02/2017	REVISED GRADING
8	03/13/2017	CITY COMMENTS 3RD REVIEW
9	04/27/2017	RFI #22, # 26 AND #27
10	05/23/2017	SANITARY SEWER DA MAP
11	01/09/2018	RFI # 147 ELEVATIONS
12	06/04/2018	LIFT STATION - CITY SUBMITTAL
13	06/05/2018	IRRIGATION METER

Project:
ROCKWALL COLLEGE AND CAREER ACADEMY
FOR
ROCKWALL I.S.D.
ROCKWALL, TEXAS

STATE OF TEXAS
MIKE GLENN
35059
LICENSED PROFESSIONAL ENGINEER

The seal appearing on this document was authorized by Mike Glenn, P.E. 35059, on June 06, 2018

Huckabee
AUSTIN • DALLAS • FORT WORTH • HOUSTON • WACO
www.huckabee-inc.com
800.687.1229

STORM PLAN SOUTH

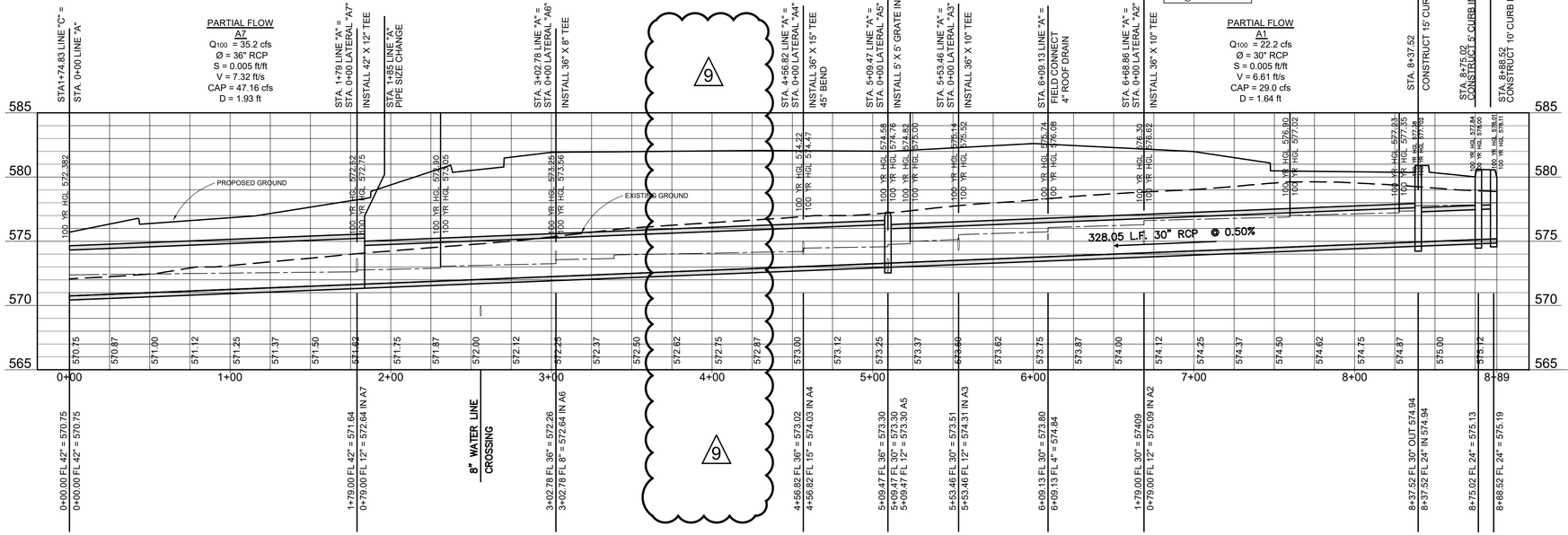
9

Job. No.	Sheet No.
1759-03-01	CU1.7
Drawn By: RAH	
Date: 02-28-2017	

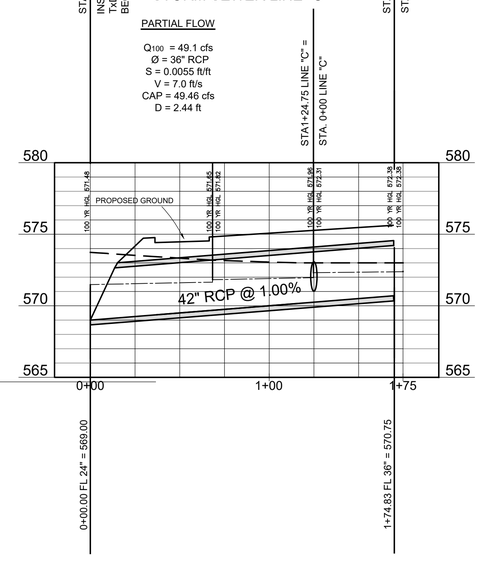
Plotted: Jul 25, 2018, 12:13 PM by user: robert - Saved: 7/25/2018 by user: john
D:\Public\Bob's Projects\ROCKISD\LOPLAND 153 AC CCA\BIS\ETICCA RECORD DRAWINGS.dwg

Copyright © 2016, Huckabee & Associates, Inc.


STORM SEWER LINE "A"



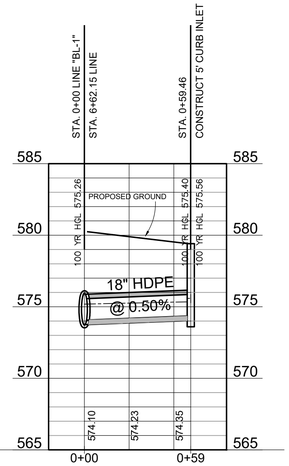
STORM SEWER LINE "C"



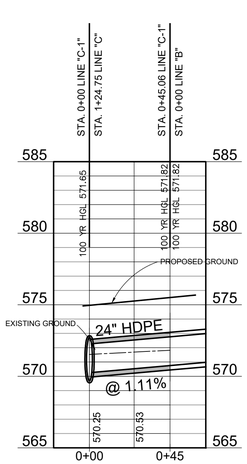
STORM SEWER LINE "B"



STORM SEWER LINE "BL-1"



STORM SEWER LINE "C-1"



Revision /	Date	
3	01/03/2017	CITY ENGINEERING SUBMITTAL
4	01/26/2017	ADDENDUM #1
5	01/26/2017	CITY COMMENTS
6	02/28/2017	CITY COMMENTS 2ND REVIEW
7	03/08/2017	REVISED GRADING
8	03/13/2017	CITY COMMENTS 3RD REVIEW
9	04/27/2017	RFI #22 & #26 AND #27
10	05/23/2017	SANITARY SEWER DA MAP
11	05/31/2018	FINAL PLAT SUBMITTAL
12	06/04/2018	LIFT STATION - CITY SUBMITTAL
13	06/05/2018	IRRIGATION METER

Project:
ROCKWALL COLLEGE AND CAREER ACADEMY
FOR
ROCKWALL I.S.D.
ROCKWALL, TEXAS

STATE OF TEXAS
MIKE GLENN
35059
LICENSED PROFESSIONAL ENGINEER

The seal appearing on this document was authorized by Mike Glenn, P.E. 35059, on June 06, 2018

Huckabee
AUSTIN • DALLAS • FORT WORTH • HOUSTON • WACO
www.huckabee-inc.com
800.687.1229

RECORD DRAWING
This is to certify that changes and corrections have been made to conform to the contractor's record of this project.
Signed
July 25, 2018
Date
Glenn Engineering Corporation

0 20 40 80
Horizontal Scale: 1" = 40'
0 1 2 3 4 5 10
Vertical Scale: 1" = 5'

GLENN ENGINEERING
TEXAS REGISTRATION NUMBER: F-303
PHONE 972-717-5151
105 DECKER COURT, SUITE 910
FAX 972-717-2176
IRVING, TEXAS 75062

STORM SEWER PROFILES 9

Job. No. 1759-03-01	Sheet No. CU1.8
Drawn By: RAH	
Date: 02-28-2017	

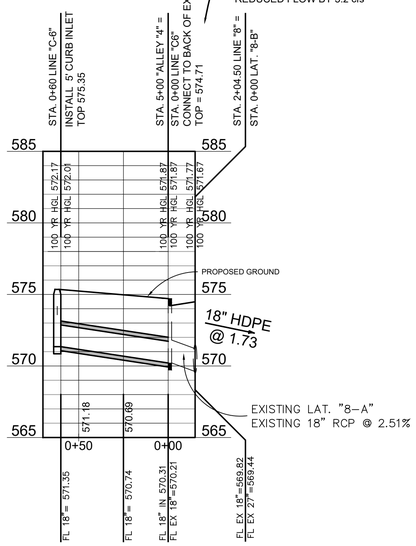
Copyright © 2016, Huckabee & Associates, Inc.

* INCLUDES ALLEY
"W" LOFLAND PHASE 4
LAT "8-A"
PARTIAL FLOW
Q_{100} = 9.80 cfs
Ø = 18" RCP
S = 0.0251 ft/ft
V = 9.42 ft/s
CAP = 16.64 cfs

* INCLUDES ALLEY
PARTIAL FLOW
"C6"
Q_{100} = 5.1 cfs
Ø = 18" RCP
S = 0.019 ft/ft
V = 6.71 ft/s
CAP = 13.82 cfs
D = 0.63 ft

* INCLUDES ALLEY
PARTIAL FLOW
"C1"
Q_{100} = 6.6 cfs
Ø = 18" RCP
S = 0.0251 ft/ft
V = 8.88 ft/s
CAP = 16.64 cfs
D = 0.66 ft

REDUCED FLOW BY 3.2 cfs

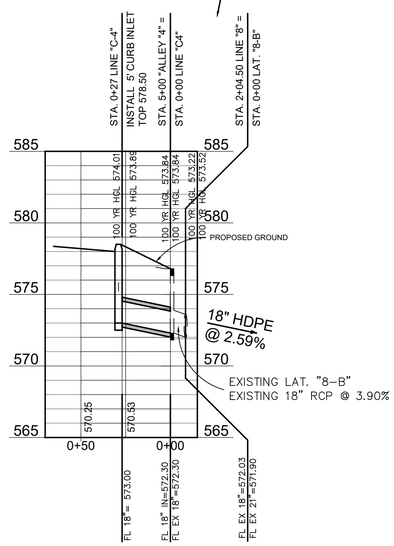


* INCLUDES ALLEY
"W" LOFLAND PHASE 4
LAT "8-B"
PARTIAL FLOW
Q_{100} = 7.20 cfs
Ø = 18" RCP
S = 0.0251 ft/ft
V = 9.42 ft/s
CAP = 16.64 cfs

* INCLUDES ALLEY
PARTIAL FLOW
"C6"
Q_{100} = 5.1 cfs
Ø = 18" RCP
S = 0.019 ft/ft
V = 6.71 ft/s
CAP = 13.82 cfs
D = 0.63 ft

* INCLUDES ALLEY
PARTIAL FLOW
"C1"
Q_{100} = 6.6 cfs
Ø = 18" RCP
S = 0.0251 ft/ft
V = 8.88 ft/s
CAP = 16.64 cfs
D = 0.66 ft

REDUCED FLOW BY 0.6 cfs



Revision /	Date	
3	01/03/2017	CITY ENGINEERING SUBMITTAL
4	01/24/2017	ADDENDUM #3
5	02/07/2017	CITY COMMENTS
6	02/28/2017	CITY COMMENTS 2ND REVIEW
7	03/08/2017	REVISED GRADING
8	03/13/2017	CITY COMMENTS 3RD REVIEW
9	04/27/2017	RFI #22, # 26 AND #27
10	05/23/2017	SANITARY SEWER DA MAP
11	01/02/2018	RFI #47 FLOW ADJUSTMENTS
12	06/04/2018	LIFT STATION CITY SUBMITTAL
13	06/05/2018	IRRIGATION METER

Project:
ROCKWALL COLLEGE AND CAREER ACADEMY
FOR
ROCKWALL I.S.D.
ROCKWALL, TEXAS

STATE OF TEXAS
MIKE GLENN
35059
LICENSED PROFESSIONAL ENGINEER

The seal appearing on this document was authorized by Mike Glenn, P.E. 35059, on June 06, 2018

RECORD DRAWING

This is to certify that changes and corrections have been made to conform to the contractor's record of this project.

Signed _____ July 25, 2018 Date

Glenn Engineering Corporation

0 20 40 80
Horizontal Scale: 1" = 40'
0 1 2 3 4 5 10
Vertical Scale: 1" = 5'

GLENN ENGINEERING
TEXAS REGISTRATION NUMBER: F-303
PHONE 972-717-5151 FAX 972-717-2176
105 DECKER COURT, SUITE 910 IRVING, TEXAS 75062

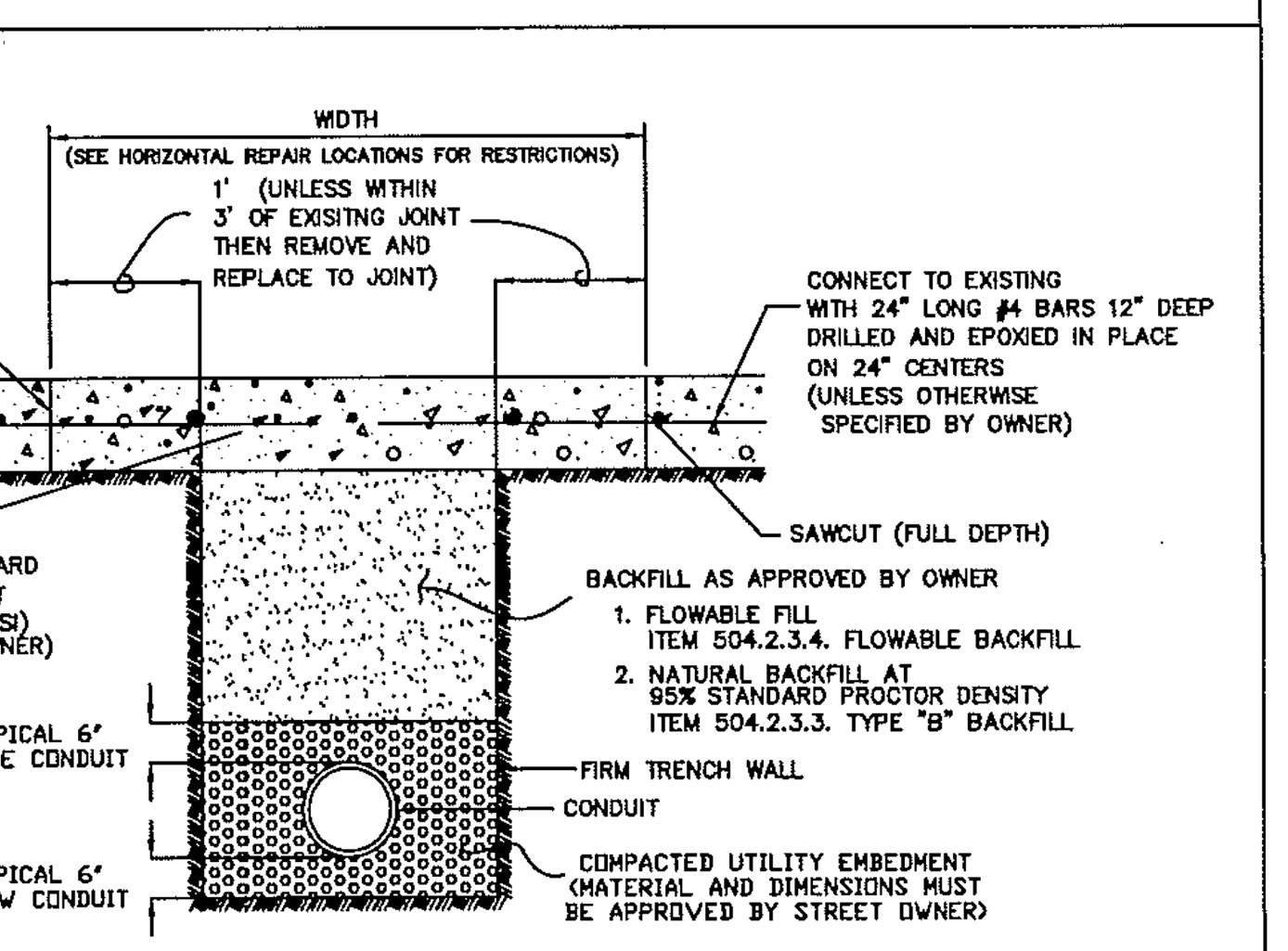
Huckabee
AUSTIN • DALLAS • FORT WORTH • HOUSTON • WACO
www.huckabee-inc.com
800.687.1229

STORM SEWER PROFILES

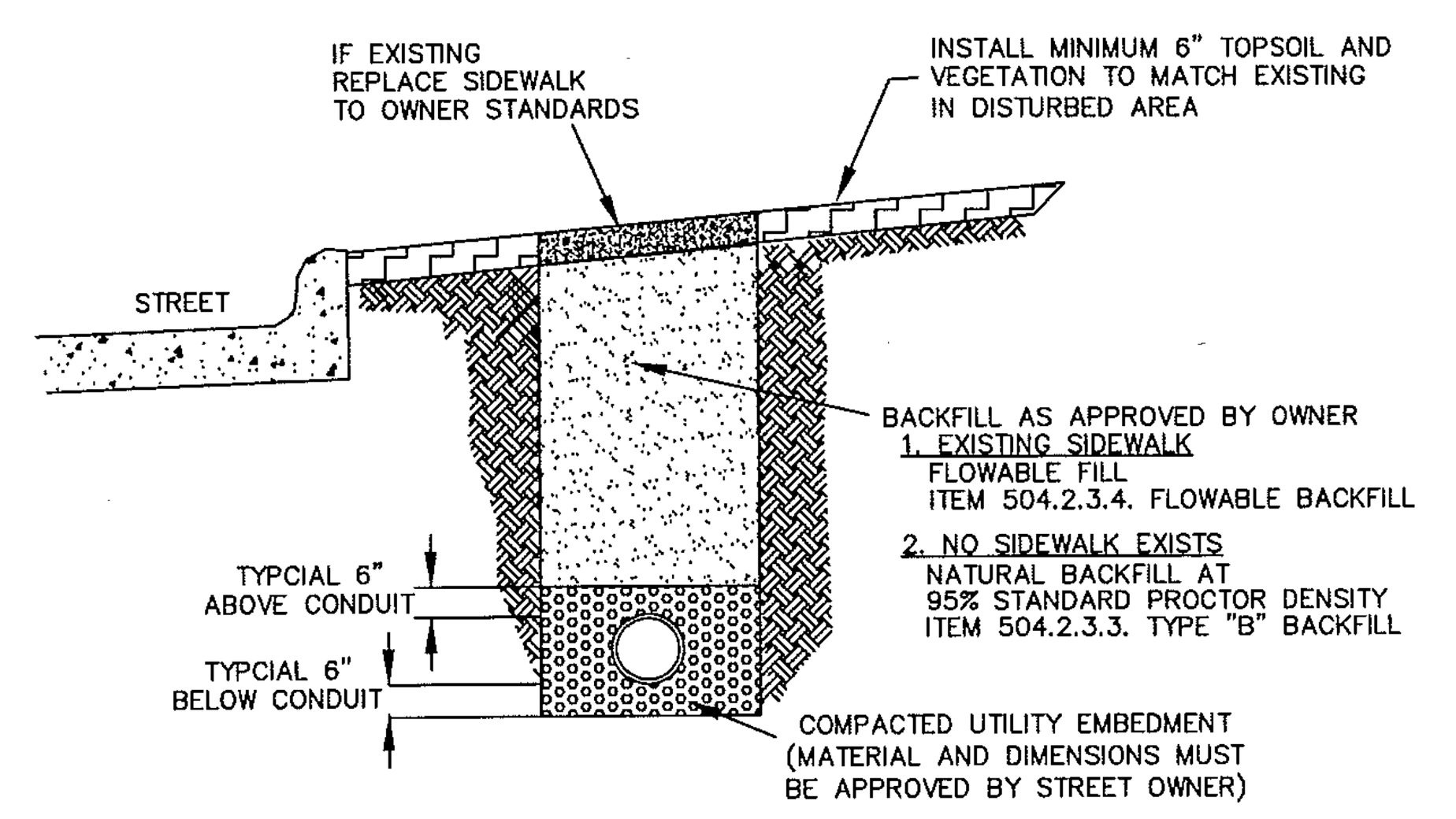
Job. No.	Sheet No.
1759-03-01	CU
Drawn By: RAH	1.8A
Date: 02-28-2017	

Plotted: Jul 25, 2018, 12:11 PM by user: robert - Saved: 7/25/2018 by user: john
D:\Public\Bob's Projects\ROCKISD\LOFLAND 153 AC CCA\BIDSET\CCA RECORD DRAWINGS.dwg

GENERAL NOTE: CHECK WITH STREET OWNER FOR SPECIFIC REQUIREMENTS NOT CONTAINED HEREIN

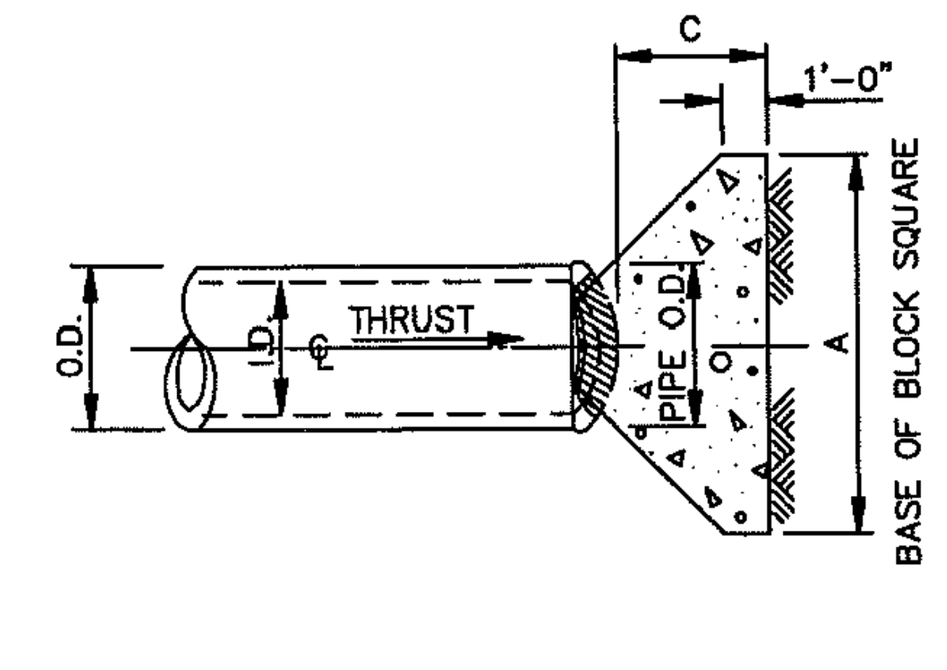


CONCRETE PAVEMENT
N.T.S.



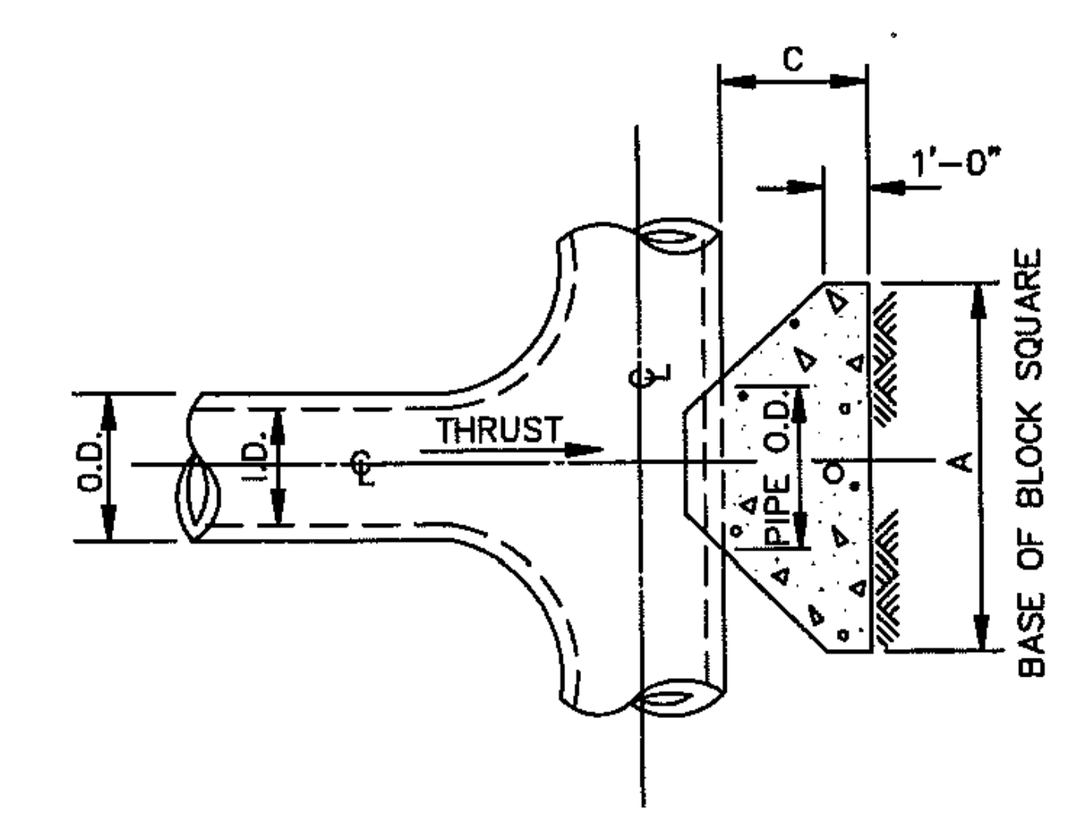
STREET PARKWAY
N.T.S.

PAVEMENT CUT AND REPAIR	North Central Texas Council of Governments	STANDARD SPECIFICATION REFERENCE 402	
CONCRETE AND PARKWAY		DATE OCT. '04	STANDARD DRAWING NO. 3070A



PLAN OF PLUG THRUST BLOCK
N.T.S.

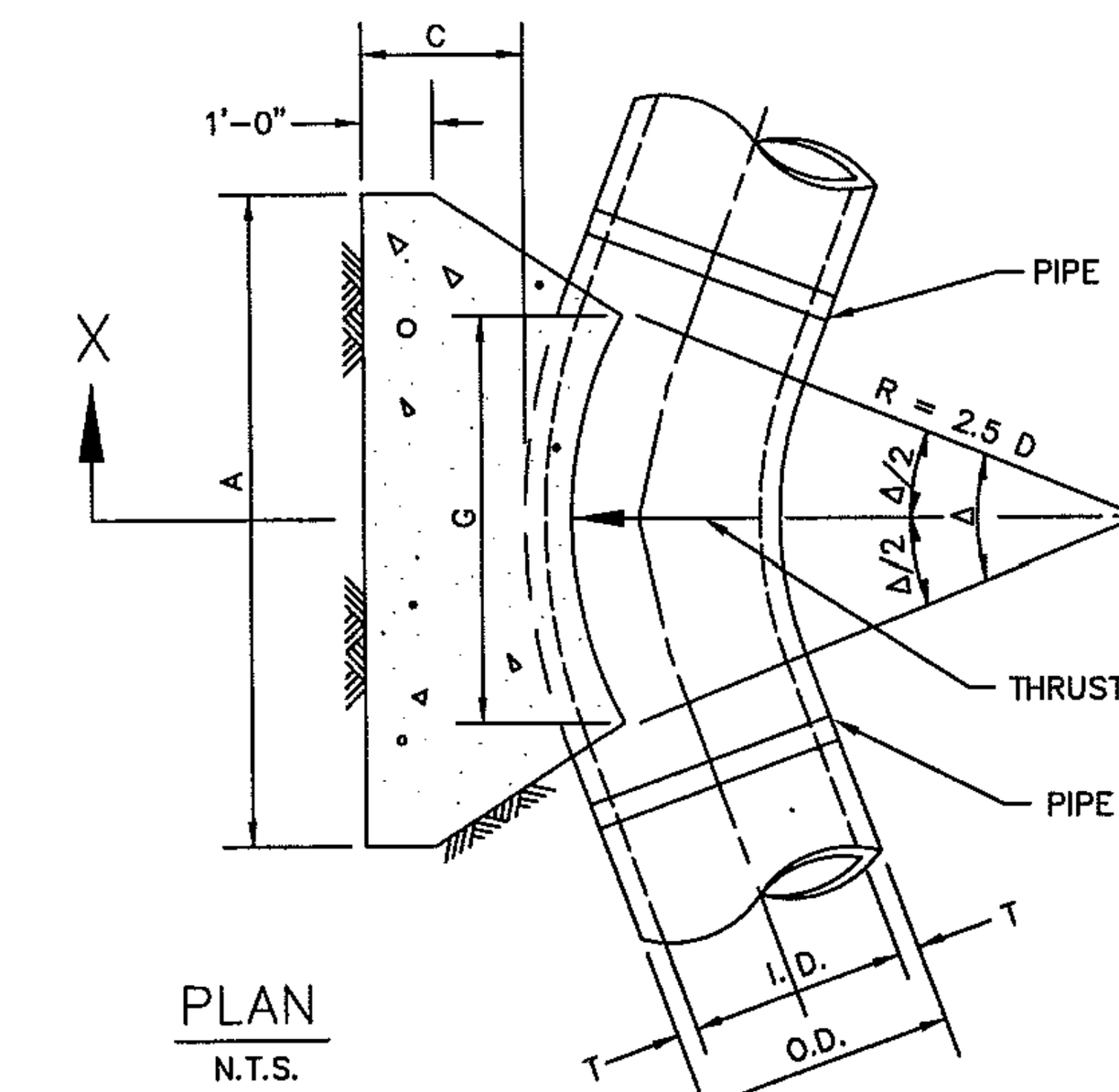
REFER TO STD. DWG. No. 4040 FOR GENERAL NOTES.



PLAN OF TEE THRUST BLOCK
N.T.S.

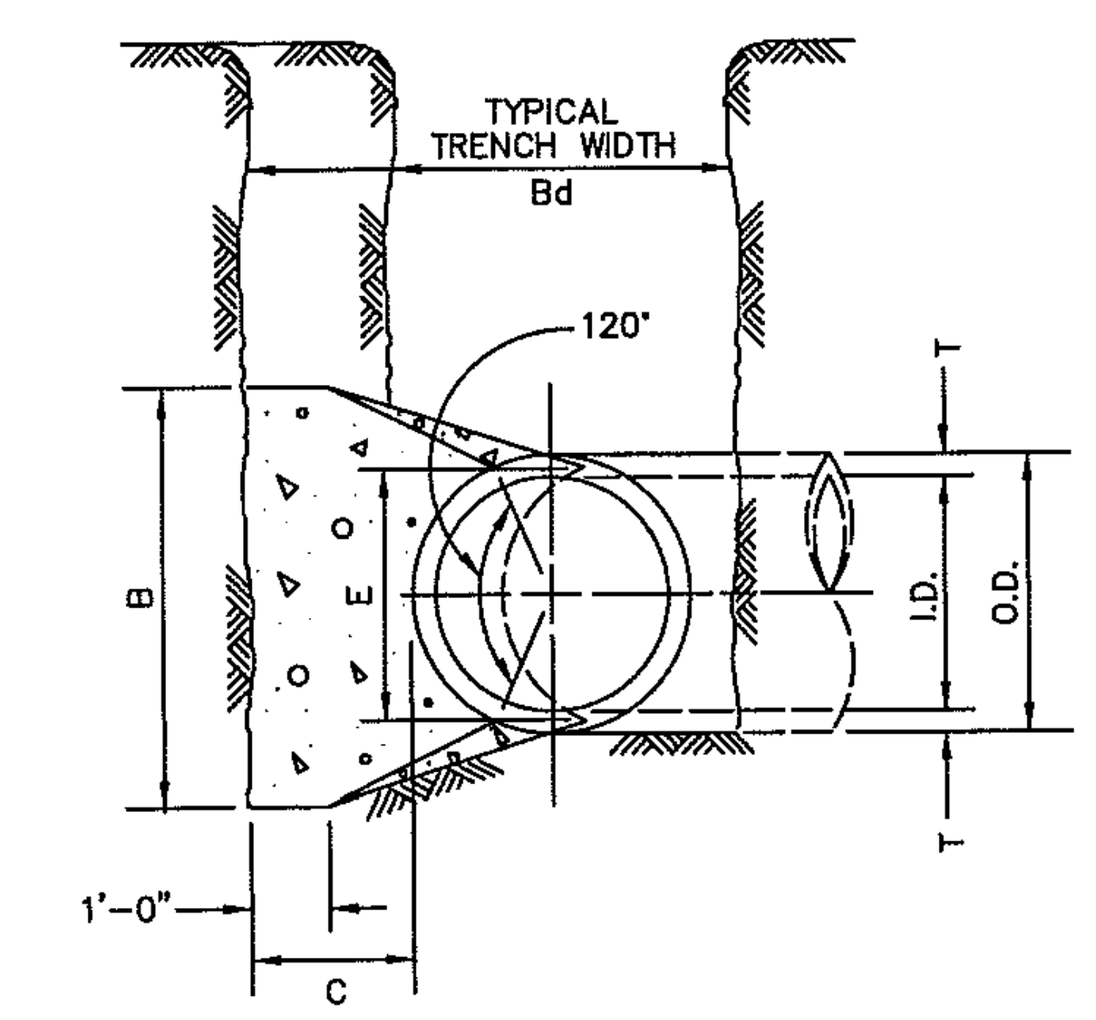
I.D. (IN.)	THRUST (TONS)	C (FT.)	EARTH A (FT.)	EARTH VOL. (C.Y.)	ROCK A (FT.)	ROCK VOL. (C.Y.)
4,6,8	5.1	1.5	2.5	0.3	2.0	0.2
10,12	11.3	1.5	3.5	0.6	2.5	0.3
16,18	25.5	2.0	5.5	1.6	4.0	0.9
20	31.5	2.0	6.0	1.9	4.0	0.9
24	45.2	2.5	7.0	3.1	5.0	1.7
30	53.0	3.0	7.5	4.1	5.5	2.4
36	76.3	4.0	9.0	7.3	6.5	4.2
42	104.0	4.5	10.5	11.0	7.5	6.2
48	136.0	5.0	12.0	15.6	8.5	8.7
54	172.0	5.5	13.5	21.4	9.5	11.9
60	212.0	6.0	15.0	28.4	10.5	15.7
66	257.0	6.5	16.5	36.8	11.5	20.5
72	305.0	7.5	17.5	47.2	12.5	27.2
78	358.0	8.0	19.0	58.9	13.5	33.7
84	416.0	8.5	20.5	72.3	14.5	41.2
90	477.0	9.0	22.0	87.7	15.5	49.7
96	543.0	9.5	23.5	104.8	16.5	61.0

HORIZONTAL THRUST BLOCK	North Central Texas Council of Governments	STANDARD SPECIFICATION REFERENCE 502.4	
AT TEES AND PLUGS		DATE OCT. '04	STANDARD DRAWING NO. 4020



PLAN
N.T.S.

REFER TO STD. DWG. No. 4040 FOR GENERAL NOTES.



SECTION X-X
N.T.S.

HORIZONTAL THRUST BLOCK	North Central Texas Council of Governments	STANDARD SPECIFICATION REFERENCE 502.4	
AT PIPE BEND		DATE OCT. '04	STANDARD DRAWING NO. 4010A

GENERAL NOTES FOR ALL THRUST BLOCKS:

1. CONCRETE FOR BLOCKING SHALL BE CLASS "B".
2. ALL CALCULATIONS ARE BASED ON INTERNAL PRESSURE OF 200 PSI FOR DUCTILE IRON, P.V.C., AND 150 PSI FOR CONCRETE PIPE.
3. VOLUMES OF THRUST BLOCKS ARE NET VOLUMES OF CONCRETE TO BE FURNISHED. THE CORRESPONDING WEIGHT OF THE CONCRETE (CLASS "B") IS EQUAL TO OR GREATER THAN THE VERTICAL COMPONENT OF THE THRUST ON THE VERTICAL BEND.
4. WALL THICKNESS (T) ASSUMED HERE FOR ESTIMATING PURPOSES ONLY.
5. POUR CONCRETE FOR BLOCK AGAINST UNDISTURBED EARTH.
6. DIMENSIONS MAY BE VARIED AS REQUIRED BY FIELD CONDITIONS WHERE AND AS DIRECTED BY THE ENGINEER. THE VOLUME OF CONCRETE BLOCKING SHALL NOT BE LESS THAN SHOWN HERE.
7. THE SOIL BEARING PRESSURES ARE BASED ON 1000 LBS./S.F. IN SOIL AND 2000 LBS./S.F. IN ROCK.
8. USE POLYETHYLENE WRAP OR EQUAL BETWEEN CONCRETE AND BEND, TEE, OR PLUG TO PREVENT THE CONCRETE FROM STICKING TO IT.
9. CONCRETE SHALL NOT EXTEND BEYOND JOINTS.

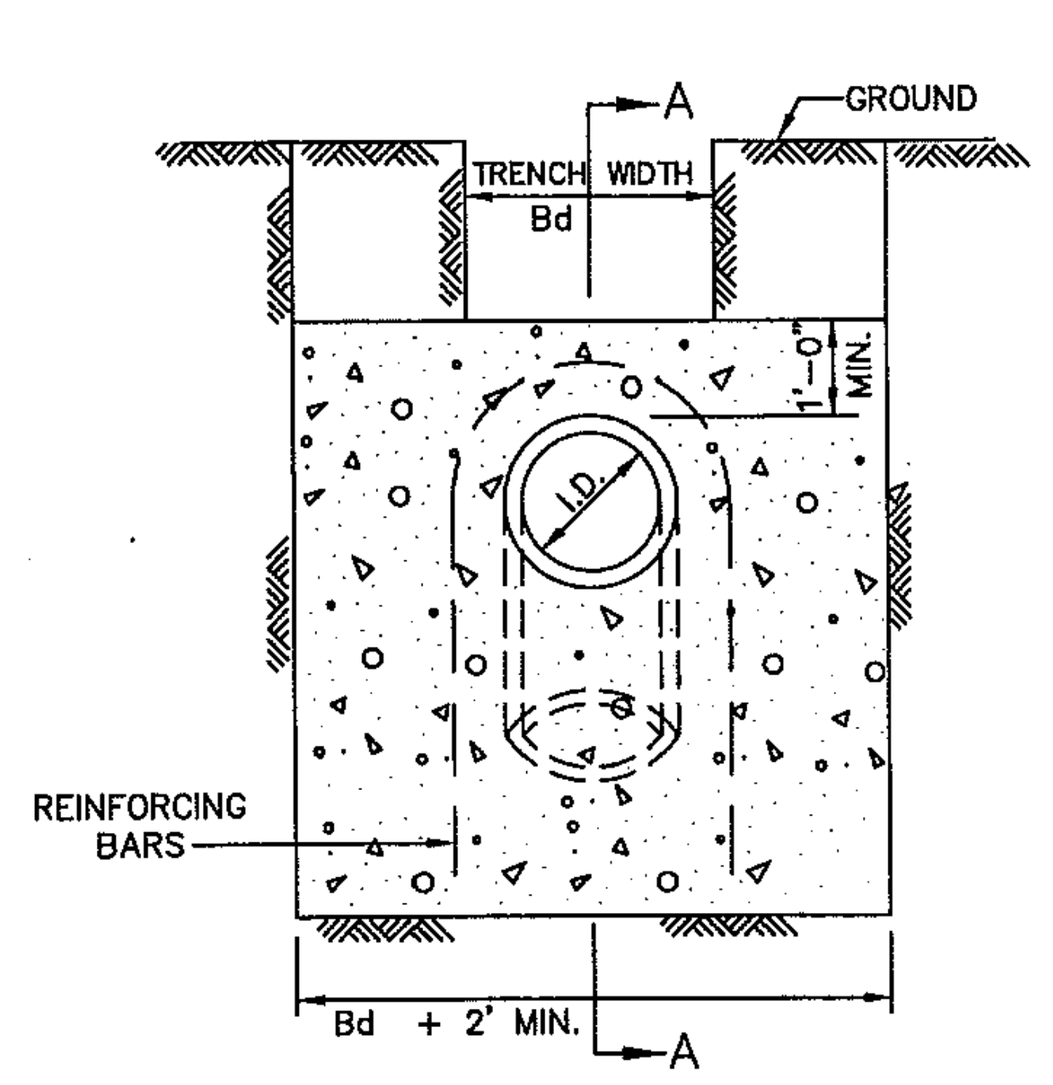
RECORD DRAWING

This is to certify that changes and corrections have been made to conform to the contractor's record of this project.

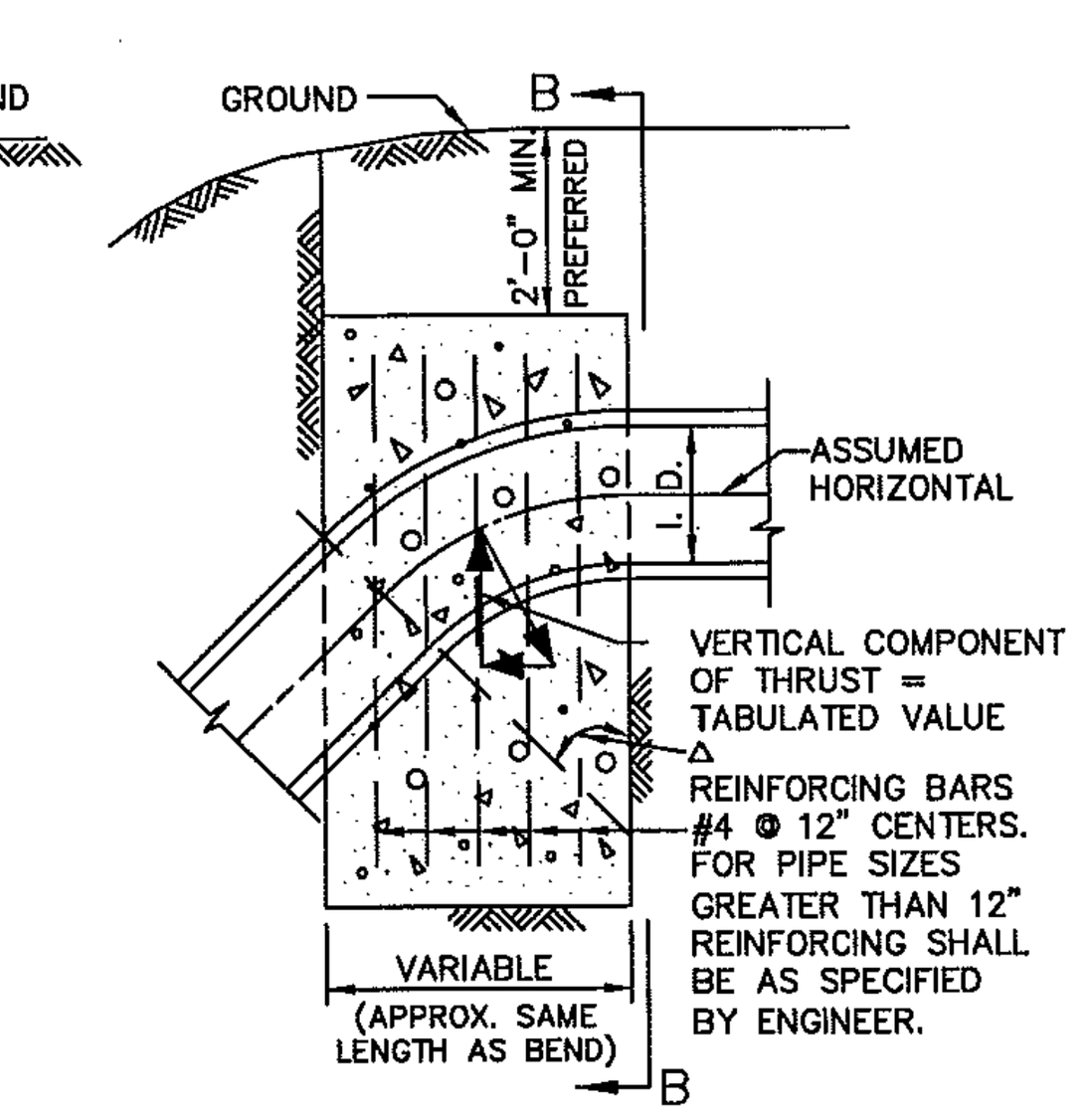
Signed [signature] Date July 25, 2018

Glenn Engineering Corporation

THRUST BLOCK	North Central Texas Council of Governments	STANDARD SPECIFICATION REFERENCE 502.4	
GENERAL NOTES		DATE OCT. '04	STANDARD DRAWING NO. 4040



ELEVATION "B-B"
N.T.S.

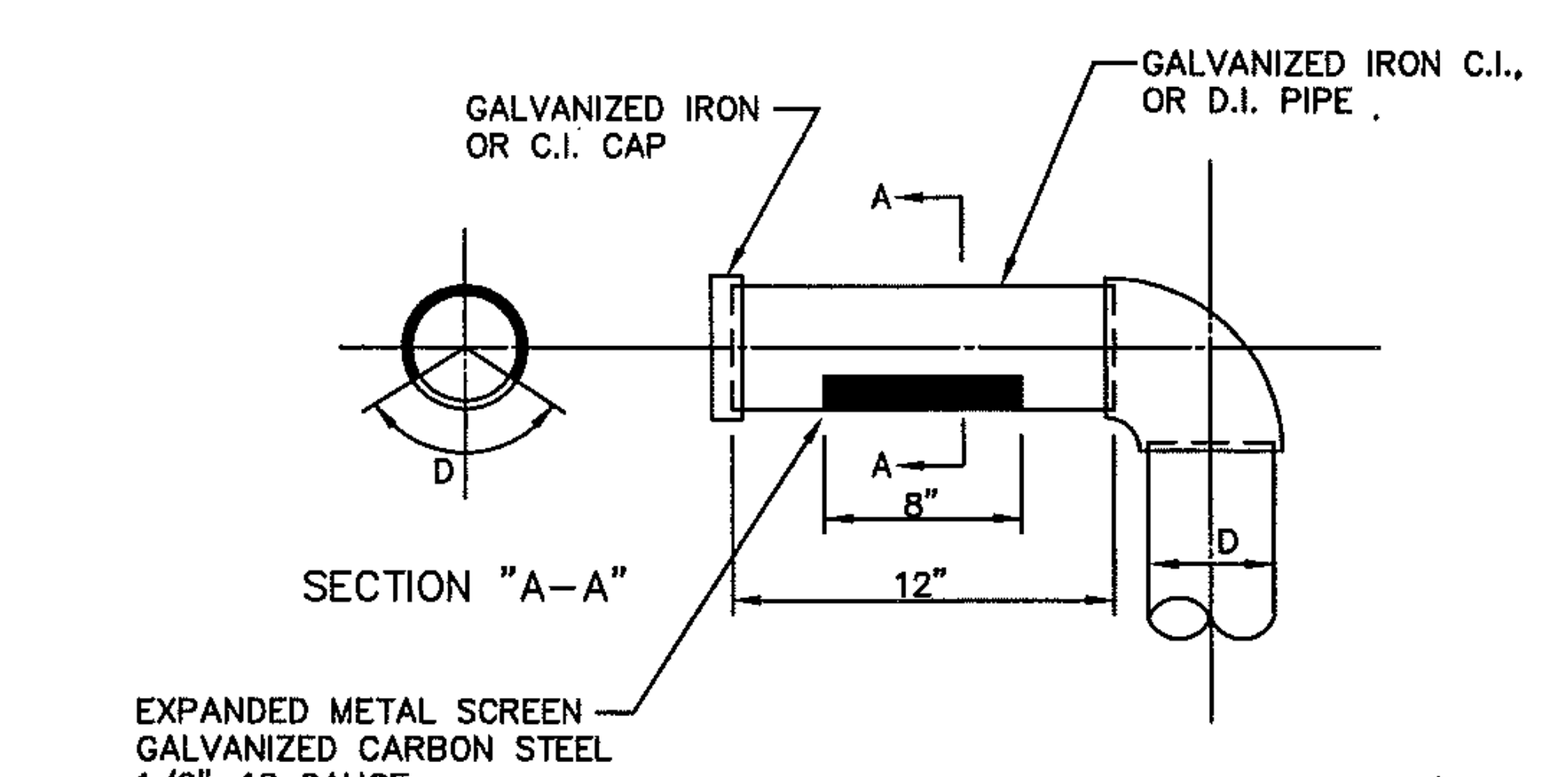


SECTION "A-A"
N.T.S.

REFER TO STD. DWG. No. 4040 FOR GENERAL NOTES.

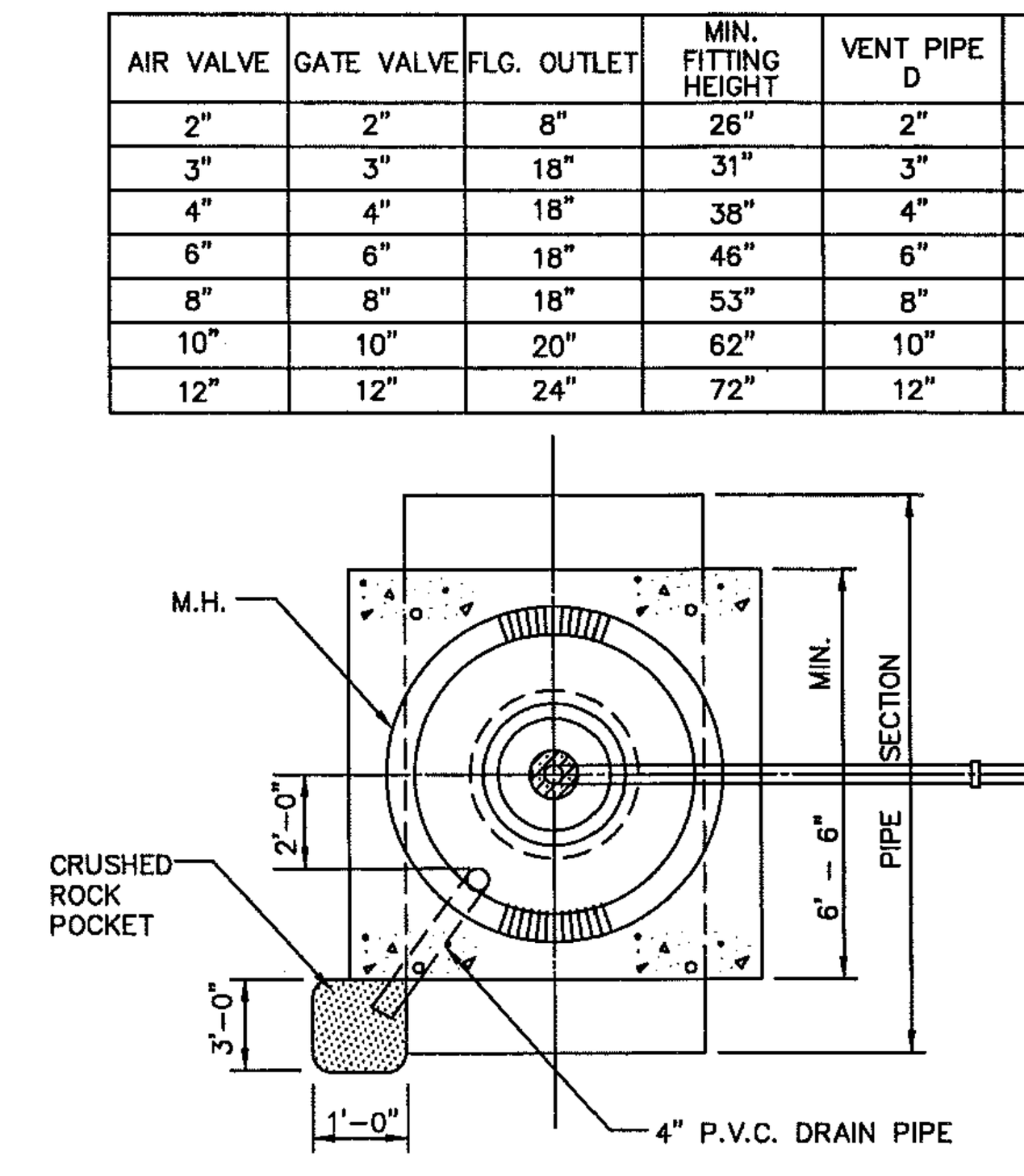
Δ → I.D. (IN.)	11.25° THRUST (TONS)	11.25° VOL. (C.Y.)	22.50° THRUST (TONS)	22.50° VOL. (C.Y.)	30° THRUST (TONS)	30° VOL. (C.Y.)	45° THRUST (TONS)	45° VOL. (C.Y.)	67.50° THRUST (TONS)	67.50° VOL. (C.Y.)	90° THRUST (TONS)	90° VOL. (C.Y.)	← Δ I.D. (IN.)
4,6,8	1.0	0.5	2.0	1.0	2.5	1.3	3.6	1.8	4.6	2.3	5.0	2.5	4,6,8
10,12	2.2	1.1	4.3	2.2	5.7	2.8	8.0	4.0	10.5	5.2	11.3	5.7	10,12
16,18	5.0	2.5	9.7	4.9	12.7	6.4	18.0	9.0	23.5	11.8	25.5	12.7	16,18
20	6.1	3.1	12.0	6.0	15.7	7.9	22.2	11.1	29.2	14.5	31.4	15.7	20
24	8.2	4.4	17.3	8.7	22.6	11.3	32.0	16.0	41.8	20.9	45.2	22.6	24
30	10.5	5.2	20.3	10.1	26.5	13.3	37.5	18.8	49.0	24.5	53.1	26.5	30
36	14.9	7.5	29.2	14.6	38.2	19.1	54.0	27.0	70.5	35.3	76.4	38.2	36
42	20.3	10.1	39.8	19.9	52.0	26.0	73.5	36.7	96.0	48.0	104.0	52.0	42
48	26.5	13.2	51.9	26.0	67.9	33.9	96.0	48.0	126.0	62.7	136.0	67.9	48
54	33.5	16.8	65.7	32.9	85.9	42.9	122.0	60.7	159.0	79.4	172.0	85.9	54
60	41.4	20.7	81.2	40.6	106.0	53.0	150.0	75.0	196.0	98.0	212.0	106.0	60
66	50.1	25.0	98.2	49.1	128.0	64.2	182.0	90.7	237.0	119.0	257.0	128.0	66
72	59.6	29.8	117.0	58.4	153.0	76.3	216.0	108.0	282.0	141.0	305.0	153.0	72
78	69.9	35.0	137.0	68.6	179.0	90.0	254.0	127.0	331.0	166.0	358.0	179.0	78
84	81.1	40.5	159.0	79.5	208.0	104.0	294.0	147.0	384.0	192.0	416.0	208.0	84
90	93.1	46.5	183.0	91.3	239.0	119.0	337.0	169.0	441.0	221.0	477.0	239.0	90
96	106.0	53.0	208.0	104.0	272.0	136.0	384.0	192.0	502.0	251.0	543.0	272.0	96

VERTICAL THRUST BLOCK	North Central Texas Council of Governments	STANDARD SPECIFICATION REFERENCE 502.4	
AT PIPE BEND		DATE OCT. '04	STANDARD DRAWING NO. 4030



AIR VENT
N.T.S.

AIR VALVE	GATE VALVE	FLG. OUTLET	MIN. FITTING HEIGHT	VENT PIPE D	M.H. DIA.
2"	2"	8"	26"	2"	5'
3"	3"	18"	31"	3"	5'
4"	4"	18"	38"	4"	5'
6"	6"	18"	46"	6"	5'
8"	8"	18"	53"	8"	6'
10"	10"	20"	62"	10"	6'
12"	12"	24"	72"	12"	6'



PLAN VIEW
N.T.S.

AIR RELEASE VALVE	North Central Texas Council of Governments	STANDARD SPECIFICATION REFERENCE 502.6	
TYPE "2"		DATE OCT. '04	STANDARD DRAWING NO. 4100B

I.D. (IN.)	T (IN.)	Δ = 11.25° C (FT.)	Δ ≥ 22.50° C (FT.)	E (FT.)
4,6,8	0.4	1.5	1.5	0.9
10,12	0.5	1.5	1.5	1.2
16,18	0.6	1.5	1.5	1.6
20	0.7	1.5	1.5	1.8
24	0.9	1.5	1.5	2.1
30	2.9	1.5	1.9	2.6
36	4.5	1.5	2.3	3.3
42	5.0	1.8	2.6	3.8
48	5.5	2.0	3.0	4.3
54	6.0	2.3	3.4	4.8
60	6.5	2.5	3.8	5.3
66	6.8	2.8	4.1	5.7
72	7.5	3.0	4.5	6.3
78	7.5	3.3	4.9	6.7
84	8.0	3.5	5.3	7.2
90	8.5	3.8	5.6	7.7
96	9.0	4.0	6.0	8.2

Δ = 11.25°

I.D. (IN.)	G (FT.)	THRUST (TONS)	EARTH A (FT.)	EARTH B (FT.)	EARTH VOL. (C.Y.)	ROCK A (FT.)	ROCK B (FT.)	ROCK VOL. (C.Y.)
4,6,8	0.4	1.0	1.0	1.5	0.1	1.0	1.0	0.1
10,12	0.6	2.2	1.5	1.5	0.1	1.0	1.5	0.1
16,18	0.8	5.0	2.0	2.5	0.3	1.5	2.0	0.2
20	0.9	6.2	2.0	3.5	0.4	1.5	3.0	0.3
24	1.1	8.9	3.0	3.5	0.5	1.5	3.0	0.3
30	1.4	10.4	3.0	3.5	0.6	2.0	3.5	0.4
36	1.7	15.0	3.5	4.5	0.9	2.0	4.0	0.5
42	1.9	20.4	4.5	5.0	1.5	2.5	5.0	0.8
48	2.2	26.6	4.5	6.0	2.0	2.5	6.0	1.1
54	2.5	33.7	6.0	6.0	3.0	3.0	6.0	1.4
60	2.7	41.6	6.0	7.0	3.8	3.0	7.0	1.8
66	3.0	50.3	6.5	8.0	5.1	3.5	8.0	2.7
72	3.3	59.9	7.5	8.0	6.3	4.0	8.0	3.3
78	3.6	70.2	8.0	9.0	8.1	4.0	9.0	3.9
84	3.8	81.5	8.5	10.0	10.3	4.5	10.0	5.3
90	4.1	93.5	9.5	10.0	12.2	5.0	10.0	6.3
96	4.4	106.4	10.0	11.0	15.0	5.0	11.0	7.4

Δ = 22.50°

I.D. (IN.)	G (FT.)	THRUST (TONS)	EARTH A (FT.)	EARTH B (FT.)	EARTH VOL. (C.Y.)	ROCK A (FT.)	ROCK B (FT.)	ROCK VOL. (C.Y.)
4,6,8	0.8	2.0	1.5	1.5	0.1	1.0	1.0	0.1
10,12	1.1	4.4	2.0	2.5	0.3	1.5	1.5	0.1
16,18	1.6	9.9	3.0	3.5	0.6	2.0	2.5	0.3
20	1.8	12.3	3.5	3.5	0.7	2.0	3.0	0.4
24	2.2	17.7	4.0	4.5	1.0	3.0	3.5	0.5
30	2.7	20.7	5.0	4.5	1.5	3.0	4.0	0.8
36	3.3	29.8	5.5	5.5	2.3	4.0	4.0	1.3
42	3.8	40.5	7.0	6.0	3.9	4.5	5.0	2.1
48	4.4	52.9	8.0	7.0	5.7	4.5	6.0	2.8
54	4.9	67.0	9.0	8.0	8.0	6.0	6.0	4.1
60	5.5	82.7	9.5	9.0	10.6	6.0	7.0	5.3
66	6.0	100.1	10.5	10.0	14.1	6.5	8.0	7.2
72	6.6	119.1	11.0	11.0	17.6	7.5	8.0	9.1
78	7.1	139.8	12.0	12.0	22.5	8.0	9.0	11.7
84	7.6	162.1	13.0	12.5	27.2	8.5	10.0	14.8
90	8.2	186.1	14.0	13.5	33.7	9.5	10.0	17.7
96	8.7	211.7	15.0	14.5	41.2	10.0	11.0	21.8

TABLES OF DIMENSIONS AND QUANTITIES

HORIZONTAL THRUST BLOCK	North Central Texas Council of Governments	STANDARD SPECIFICATION REFERENCE 502.4	
AT PIPE BEND		DATE OCT. '04	STANDARD DRAWING NO. 4010B

Δ = 30°

I.D. (IN.)	G (FT.)	THRUST (TONS)	EARTH A (FT.)	EARTH B (FT.)	EARTH VOL. (C.Y.)	ROCK A (FT.)	ROCK B (FT.)	ROCK VOL. (C.Y.)
4,6,8	1.0	2.6	2.0	1.5	0.2	1.0	1.5	0.1
10,12	1.5	5.9	2.5	2.5	0.3	2.0	1.5	0.2
16,18	2.2	13.2	3.5	4.0	0.8	2.5	3.0	0.4
20	2.4	16.3	4.5	4.0	1.0	3.0	3.0	0.5
24	2.9	23.4	6.0	4.0	1.4	3.5	3.5	0.7
30	3.6	27.5	6.5	5.0	1.9	3.5	4.0	0.9
36	4.4	39.5	7.0	6.0	3.4	4.5	4.5	1.6
42	5.1	53.8	8.0	7.0	5.1	5.5	5.0	2.5
48	5.8	70.3	9.0	8.0	7.4	6.0	6.0	3.7
54	6.5	89.0	10.0	9.0	10.3	7.0	6.5	5.3
60	7.3	110.0	11.0	10.0	13.9	7.5	7.5	7.3
66	8.0	132.9	12.5	11.0	18.9	8.5	8.0	9.6
72	8.7	158.2	13.5	12.0	24.0	9.0	9.0	12.3
78	9.4	185.6	14.5	13.0	30.0	10.0	9.5	15.6
84	10.1	215.3	15.5	14.0	37.1	10.5	10.5	19.5
90	10.9	247.1	16.5	15.0	45.0	11.5	11.0	23.9
96	11.6	281.2	18.0	16.0	55.5	12.5	11.5	28.9

Δ = 45°

I.D. (IN.)	G (FT.)	THRUST (TONS)	EARTH A (FT.)	EARTH B (FT.)	EARTH VOL. (C.Y.)	ROCK A (FT.)	ROCK B (FT.)	ROCK VOL. (C.Y.)
4,6,8	1.5	3.9	2.0	2.0	0.2	1.5	1.5	0.1
10,12	2.2	8.7	3.5	2.5	0.5	2.0	2.5	0.3
16,18	3.2	19.5	4.5	4.5	1.2	3.0	3.5	0.6
20	3.6	24.1	5.5	4.5	1.5	3.5	3.5	0.7
24	4.3	34.6	8.0	4.5	2.3	4.5	4.0	1.1
30	5.4	40.6	8.5	5.0	3.2	5.5	4.0	1.6
36	6.5	58.5	10.0	6.0	5.3	6.5	4.5	2.6
42	7.5	79.6	11.5	7.0	8.1	8.0	5.0	4.2
48	8.6	104.0	13.0	8.0	11.9	9.0	6.0	6.3
54	9.7	131.5	15.0	9.0	17.1	10.5	6.5	8.9
60	10.7	162.4	16.5	10.0	23.1	11.0	7.5	12.0
66	11.8	196.5	18.0	11.0	30.1	12.0	8.5	16.2
72	12.9	233.9	19.5	12.0	38.6	14.0	8.5	20.7
78	13.9	274.5	21.5	13.0	49.8	14.5	9.5	25.9
84	15.0	318.4	23.0	14.0	61.2	15.5	10.5	32.6
90	16.1	365.5	24.5	15.0	74.5	17.5	10.5	39.6
96	17.1	415.6	26.0	16.0	89.5	18.5	11.5	48.5

Δ = 67.50°

I.D. (IN.)	G (FT.)	THRUST (TONS)	EARTH A (FT.)	EARTH B (FT.)	EARTH VOL. (C.Y.)	ROCK A (FT.)	ROCK B (FT.)	ROCK VOL. (C.Y.)
4,6,8	2.1	5.6	3.0	2.0	0.3	2.0	1.5	0.2
10,12	3.1	12.6	5.5	2.5	0.8	3.5	2.0	0.4
16,18	4.7	28.3	7.5	4.0	1.9	5.5	3.0	0.9
20	5.2	34.9	9.0	4.0	2.3	5.5	3.5	1.2
24	6.2	50.3	11.5	4.5	3.5	6.5	4.0	1.6
30	7.8	58.9	12.0	5.0	4.8	7.5	4.0	2.2
36	9.4	84.9	14.5	6.0	8.2	9.5	4.5	3.8
42	10.9	115.5	17.0	7.0	12.8	11.0	5.5	6.3
48	12.5	150.9	19.0	8.0	18.4	13.0	6.0	9.2
54	14.0	191.0	21.5	9.0	26.0	15.0	6.5	12.9
60	15.6	235.8	24.0	10.0	35.6	16.0	7.5	17.6
66	17.1	285.3	26.0	11.0	46.0	18.0	8.0	23.0
72	18.7	339.5	28.5	12.0	57.8	19.0	9.0	28.4
78	20.2	398.5	31.0	13.0	75.7	21.0	9.5	37.4
84	21.8	462.1	33.5	14.0	94.7	22.0	10.5	46.5
90	23.3	530.5	35.5	15.0	114.4	24.5	11.0	58.2
96	24.9	603.6	38.0	16.0	138.9	25.5	12.0	70.0

Δ = 90°

I.D. (IN.)	G (FT.)	THRUST (TONS)	EARTH A (FT.)	EARTH B (FT.)	EARTH VOL. (C.Y.)	ROCK A (FT.)	ROCK B (FT.)	ROCK VOL. (C.Y.)
4,6,8	2.7	7.1	5.0	1.5	0.4	2.0	2.0	0.2
10,12	4.0	16.0	6.5	2.5	1.0	3.5	2.5	0.5
16,18	6.0	36.0	9.0	4.0	2.4	4.5	4.0	1.0
20	6.6	44.4	10.0	4.5	3.1	6.0	4.0	1.5
24	7.9	64.0	14.5	4.5	5.0	8.0	4.0	2.1
30	9.9	75.0	15.0	5.0	6.7	10.0	4.0	3.3
36	11.9	108.0	18.0	6.0	11.4	12.0	4.5	5.3
42	13.9	147.0	21.0	7.0	17.8	14.0	5.5	8.7
48	15.9	192.0	24.0	8.0	26.2	16.0	6.0	12.4
54	17.9	243.0	27.0	9.0	36.9	18.0	7.0	18.1
60	19.9	299.8	30.0	10.0	50.3	20.0	7.5	24.0
66	21.8	362.8	33.0	11.0	66.2	22.0	8.5	32.5
72	23.8	431.8	36.0	12.0	85.6	24.0	9.0	41.0
78	25.7	506.7	39.0	13.0	108.2	26.0	10.0	53.2
84	27.7	587.7	42.0	14.0	134.4	28.0	10.5	64.8
90	29.0	674.6	45.0	15.0	164.9	30.0	11.5	81.2
96	31.6	767.5	48.0	16.0	199.0	32.0	12.0	95.1

TABLES OF DIMENSIONS AND QUANTITIES

HORIZONTAL THRUST BLOCK	North Central Texas Council of Governments	STANDARD SPECIFICATION REFERENCE 502.4	
AT PIPE BEND		DATE OCT. '04	STANDARD DRAWING NO. 4010C

Copyright © 2016, Huckabee & Associates, Inc.

Revision /	Date	
3	01/03/2017	CITY ENGINEERING SUBMITTAL
4	01/24/2017	ADDENDUM #3
5	02/06/2017	CITY COMMENTS
6	02/28/2017	CITY COMMENTS 2ND REVIEW
7	03/08/2017	REVISED GRADING
8	03/13/2017	CITY COMMENTS 3RD REVIEW
9	04/27/2017	RFI #22, # 26 AND #27
10	05/23/2017	SANITARY SEWER DA MAP
11	01/09/2018	RFI # 147 ELEVATIONS
12	06/04/2018	LIFT STATION - CITY SUBMITTAL
13	06/05/2018	IRRIGATION METER

Project: ROCKWALL COLLEGE AND CAREER ACADEMY FOR ROCKWALL I.S.D. ROCKWALL, TEXAS

STATE OF TEXAS · MIKE GLENN · 35059 · REGISTERED PROFESSIONAL ENGINEER

The seal appearing on this document was authorized by Mike Glenn, P.E. 35059, on June 06, 2018

Huckabee
AUSTIN • DALLAS • FORT WORTH • HOUSTON • WACO
www.huckabee-inc.com
800.687.1229

WATER DETAILS 1 (8)

Job. No. 1759-03-01

Drawn By: RAH

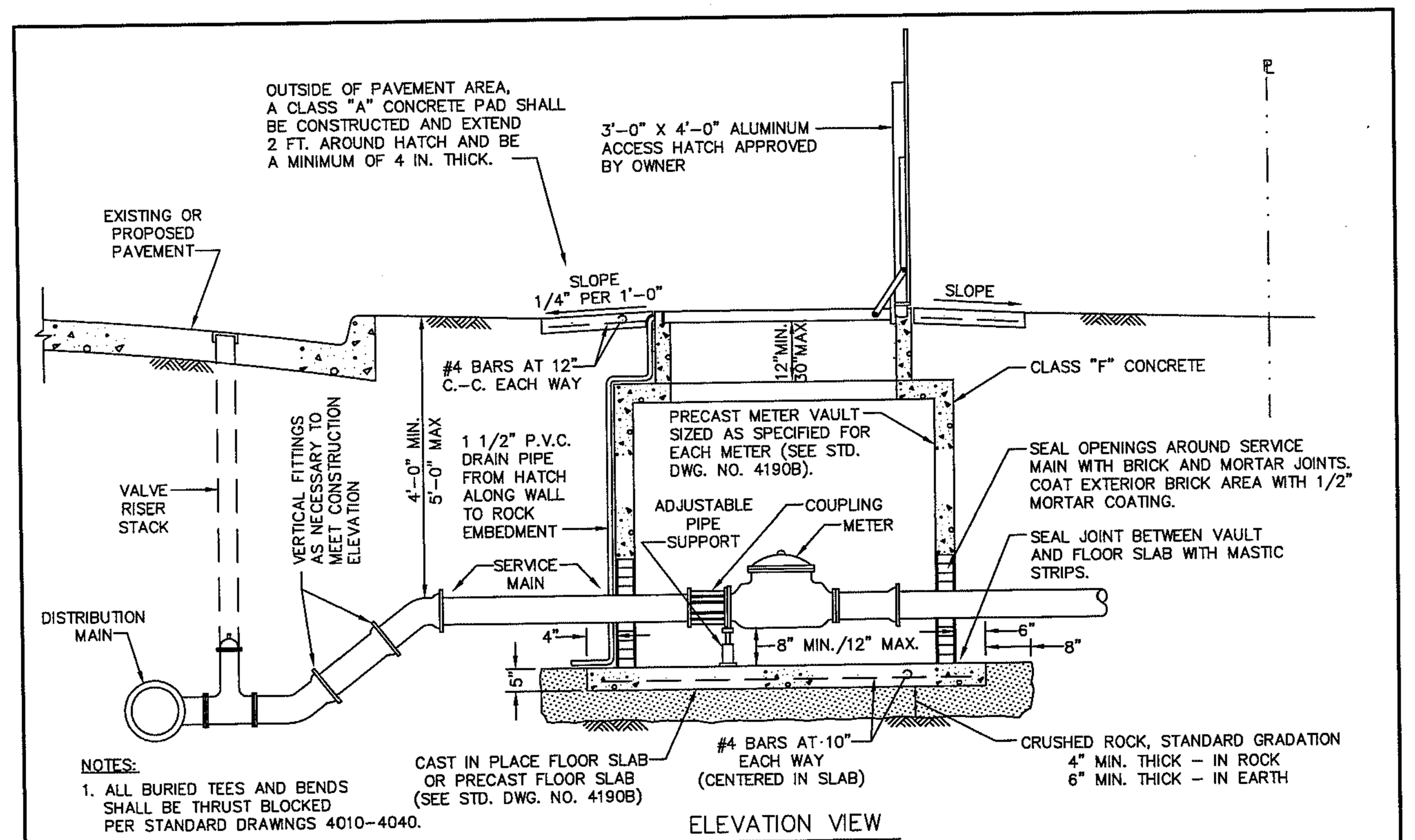
Date: 02-28-2017

Sheet No. CU1.9

TEXAS REGISTRATION NUMBER: F-303
PHONE 972-717-5151 FAX 972-717-2176
105 DECKER COURT, SUITE 910 IRVING, TEXAS 75062

Plotted: Jul 25, 2018, 12:6 PM by user: robert - Saved: 7/25/2018 by user: robert
D:\Public\Bob's Projects\ROCKISD\LOFLAND 153 AC CCA\BIDSET\CCA ENG REV 18 DETAILS ONLY.dwg

Copyright © 2016, Huckabee & Associates, Inc.



ELEVATION VIEW
(D.C. METER SHOWN) N.T.S.

NOTES:

1. ALL BURIED TEES AND BENDS SHALL BE THRUST BLOCKED PER STANDARD DRAWINGS 4010-4040.
2. BY-PASS LINE MAY BE INSTALLED ON LEFT SIDE OF METER VAULT TO FACILITATE LIMITED WORKING AREA CONDITIONS BY PERMISSION OF OWNER.
3. ALL BURIED D.I. PIPE AND C.I. FITTINGS SHALL BE POLY-WRAPPED AS SPECIFIED FOR THE ADJECENT DISTRIBUTION MAIN.

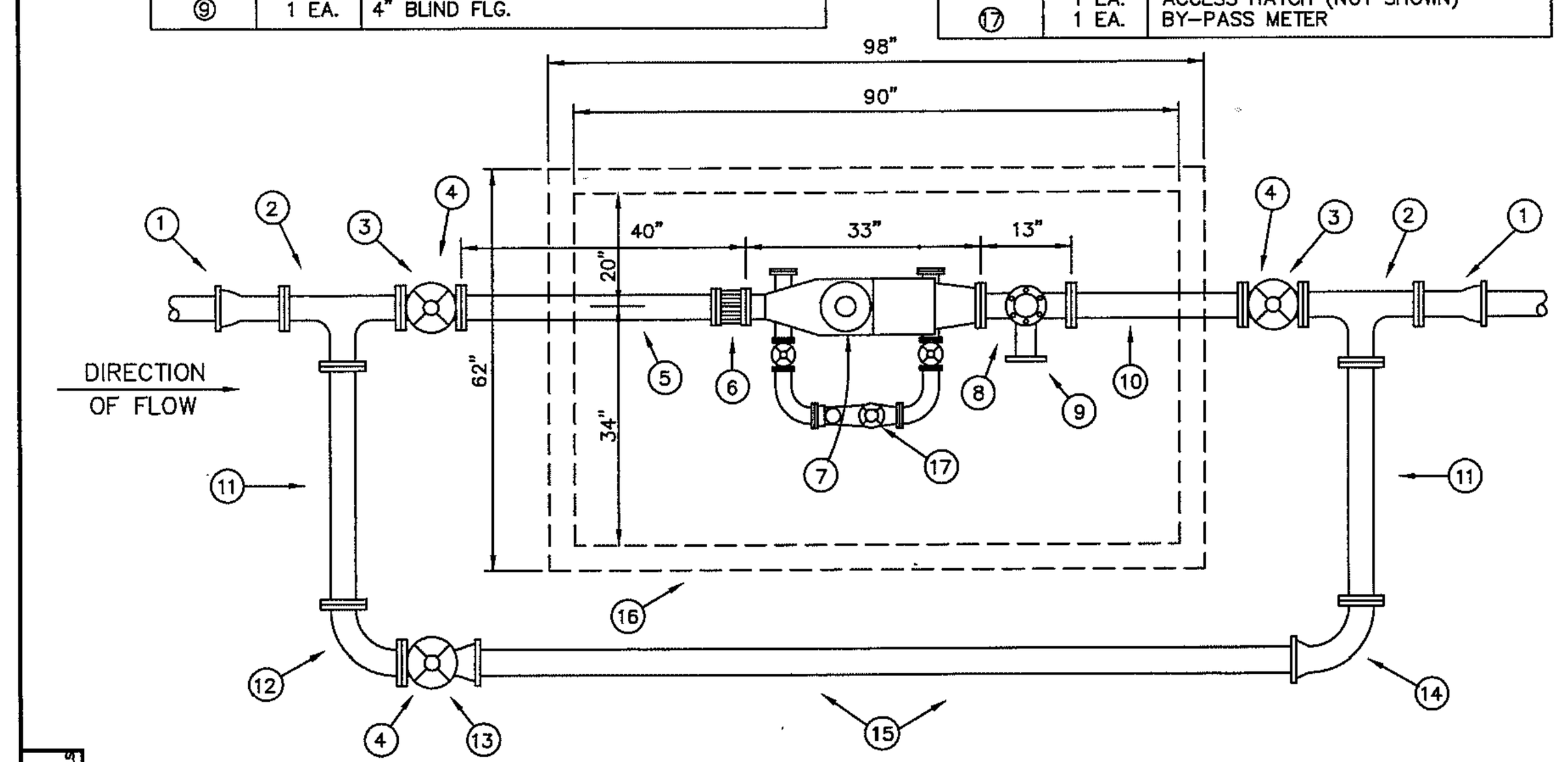
STANDARD DRAWING NO. 4190A	LARGE SERVICE METER VAULT INSTALLATION	North Central Texas Council of Governments	STANDARD SPECIFICATION REFERENCE 702.4; DATE OCT. '04; STANDARD DRAWING NO. 4190A

MATERIALS LIST

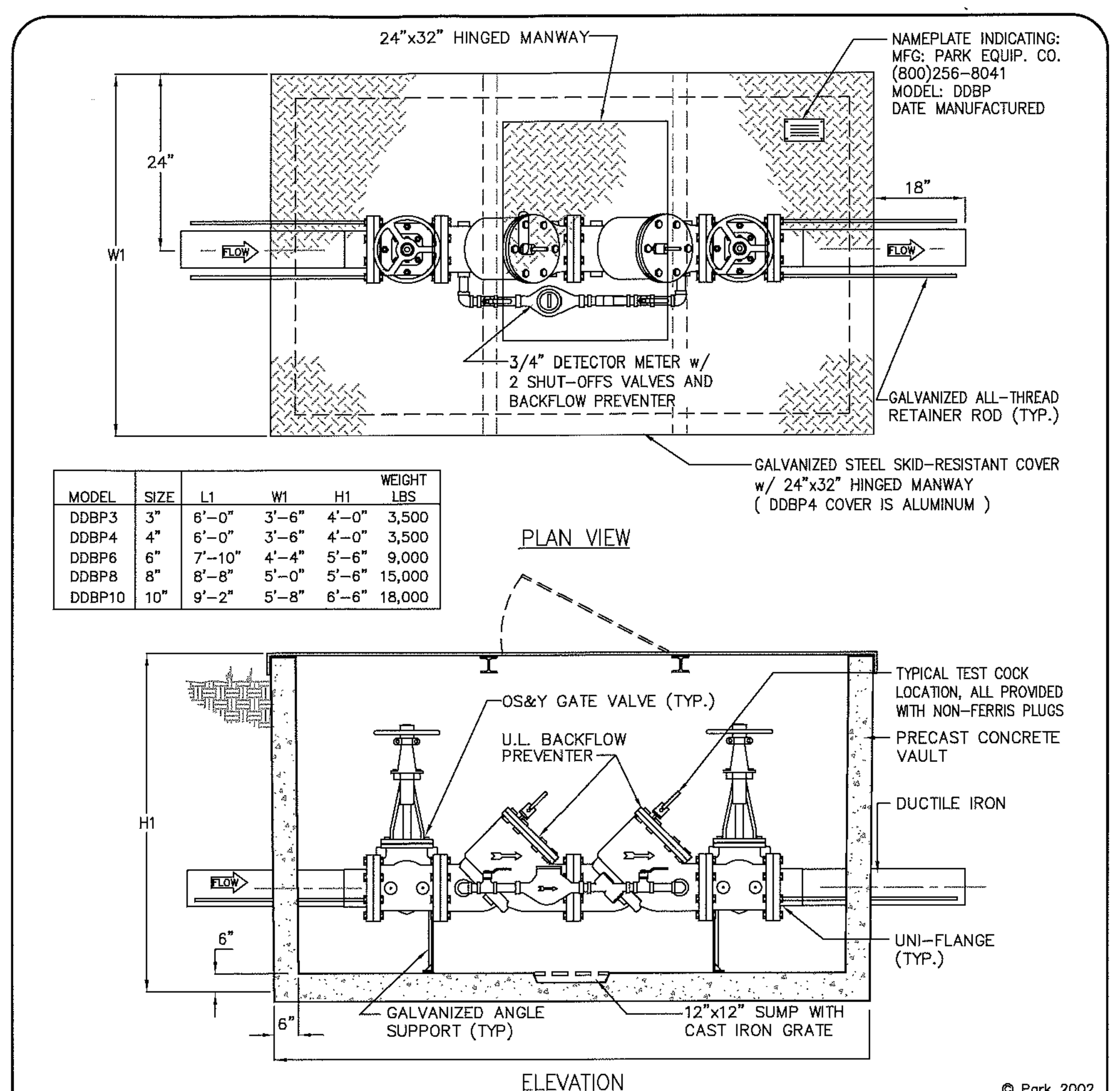
PART NO.	QUANTITY	DESCRIPTION
1	2 EA.	4" X 12" D.I. NIPPLE M.J. X F.
2	2 EA.	4" X 4" D.I. TEE F. X F.
3	2 EA.	4" GATE VALVE F. X F.
4	3 EA.	VALVE STACK RISER COVER & LID
5	1 EA.	4" X 40" D.I. NIPPLE F. X SLEEVE
6	1 EA.	4" FLANGED COUPLING ADAPTER
7	1 EA.	4" METER AS SPECIFIED (TYPE F.M. SHOWN)
8	1 EA.	4" X 4" D.I. TEE F. X F. (TEST POINT)
9	1 EA.	4" BLIND FLG.

MATERIALS LIST

PART NO.	QUANTITY	DESCRIPTION
10	1 EA.	4" X 24" D.I. NIPPLE F. X F.
11	2 EA.	4" X 36" D.I. NIPPLE F. X F.
12	1 EA.	4" D.I. 90° BEND F. X F.
13	1 EA.	4" GATE VALVE F. X M.J.
14	1 EA.	4" D.I. 90° BEND M.J. X F.
15	1 EA.	4" D.I. PIPE, CLASS 52, APPROX. 10'
16	1 EA.	PRECAST METER VAULT
	1 EA.	VAULT FLOOR (NOT SHOWN)
	1 EA.	ACCESS HATCH (NOT SHOWN)
17	1 EA.	BY-PASS METER



STANDARD DRAWING NO. 4150	4" COMBINED SERVICE WITH 4" METER	North Central Texas Council of Governments	STANDARD SPECIFICATION REFERENCE 502.10; DATE OCT. '04; STANDARD DRAWING NO. 4150



MODEL	SIZE	L1	W1	H1	WEIGHT LBS
DDBP3	3"	6'-0"	3'-6"	4'-0"	3,500
DDBP4	4"	6'-0"	3'-6"	4'-0"	3,500
DDBP6	6"	7'-10"	4'-4"	5'-6"	9,000
DDBP8	8"	8'-8"	5'-0"	5'-6"	15,000
DDBP10	10"	9'-2"	5'-8"	6'-6"	18,000

Specifications

CONCRETE : Class 1 concrete with design strength of 4500 PSI at 28 days. Unit is of monolithic construction at floor and first stage of wall with sectional riser to required depth.

REINFORCEMENT: Grade 60 reinforced. Steel rebar conforming to ASTM A615 on required centers or equal.

STEEL COVER: 1/4" steel skid-resistant floor plate welded to 3" angle frame with (2) 3"x2-3/8" I beam supports (300 PSF).

Engineering Data

The backflow assembly shall be factory assembled in vault & hydrostatically tested prior to delivery. Field excavation & preparation shall be complete prior to delivery. Pipe, valves and fittings of the assembly shall be approved by one or more of the following associations:

AWWA UL UPC FM

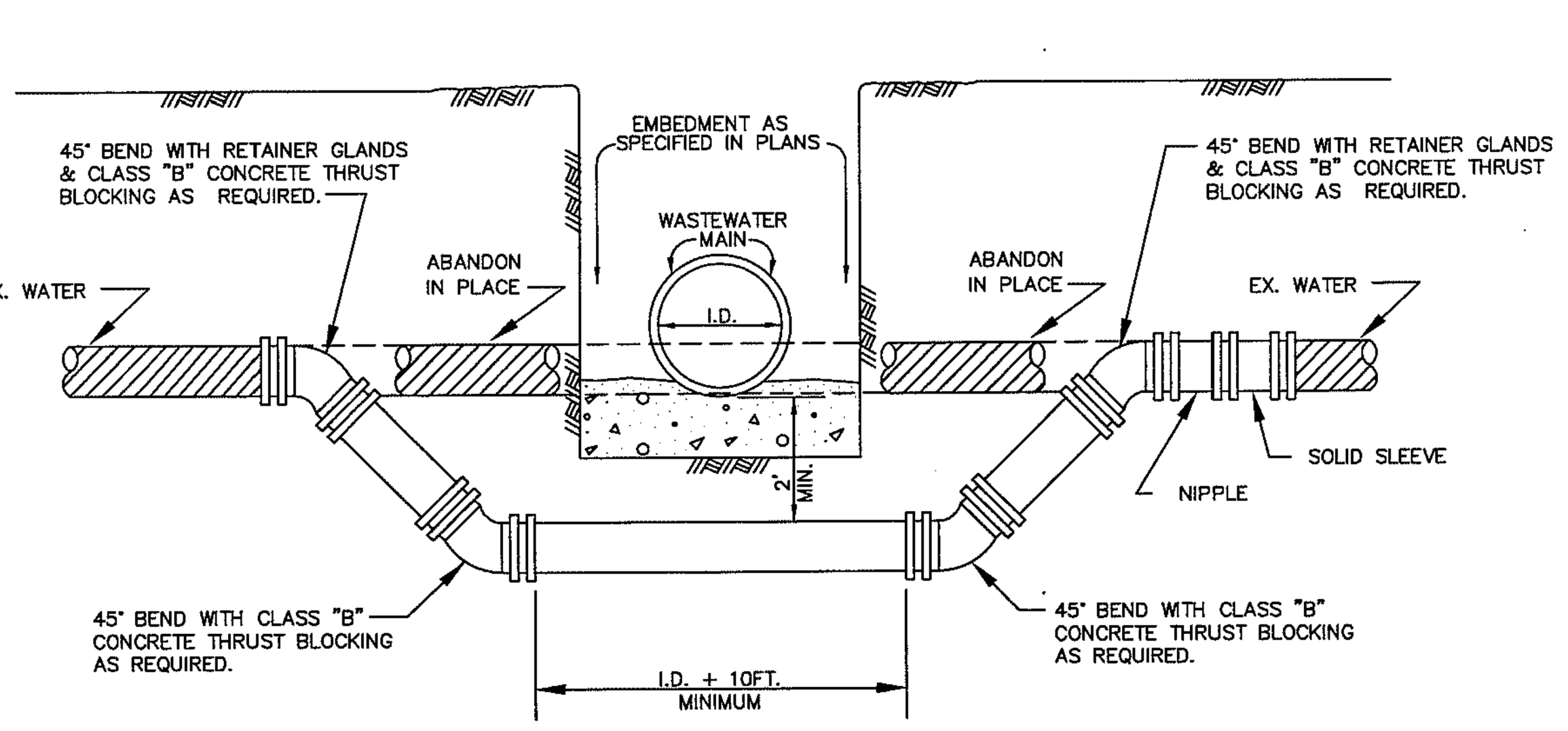
PROJECT :
LOCATION:
CUSTOMER:
GEN.CONTR.:
ORDER # :
DATE:

PARK ENVIRONMENTAL EQUIPMENT 888-611-PARK www.park-USA.com

"Expect the Best"

6" DOUBLE DETECTOR BACKFLOW PREVENTER ASSEMBLY FOR FIRE SERVICE

SCALE	DWG. NO.	REV.
NONE	DDBP-1	A
DATE 01/02		



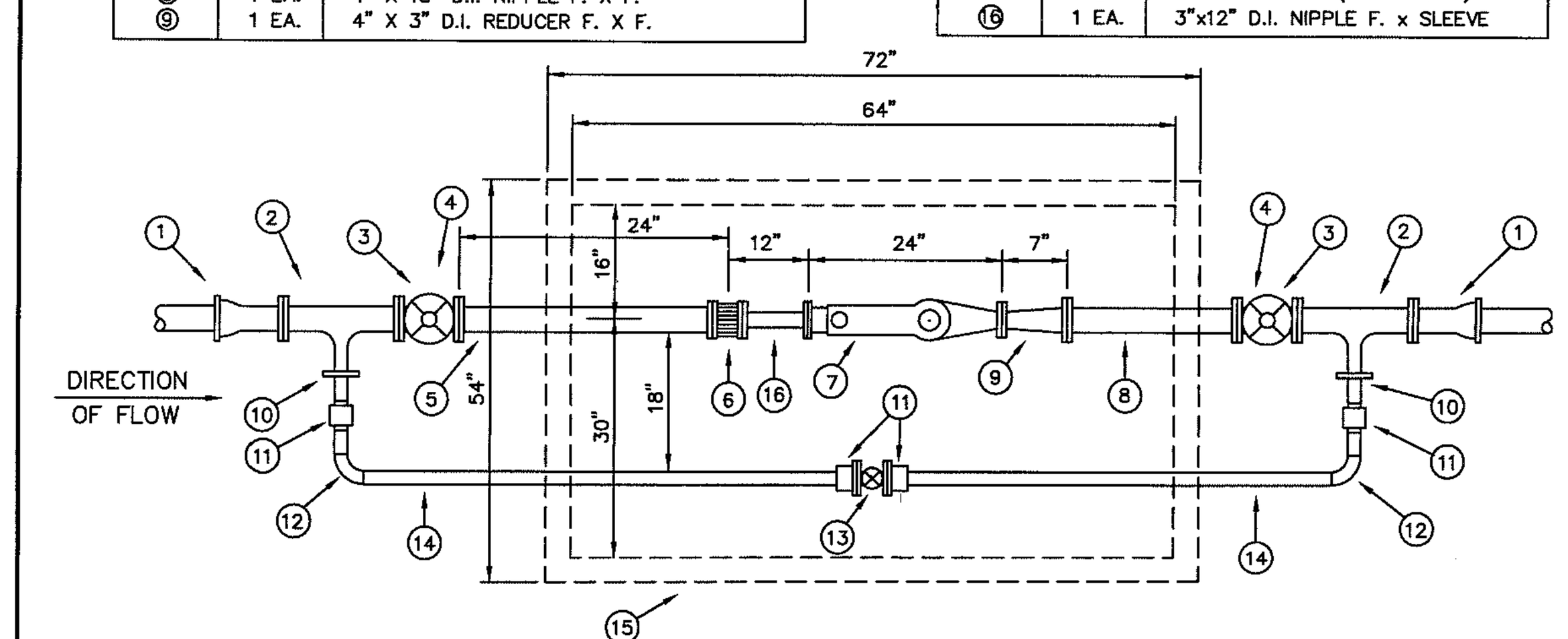
STANDARD DRAWING NO. 4200	WATER MAIN LOWERING BELOW WASTEWATER MAIN	North Central Texas Council of Governments	STANDARD SPECIFICATION REFERENCE 506.6; DATE OCT. '04; STANDARD DRAWING NO. 4200

MATERIALS LIST

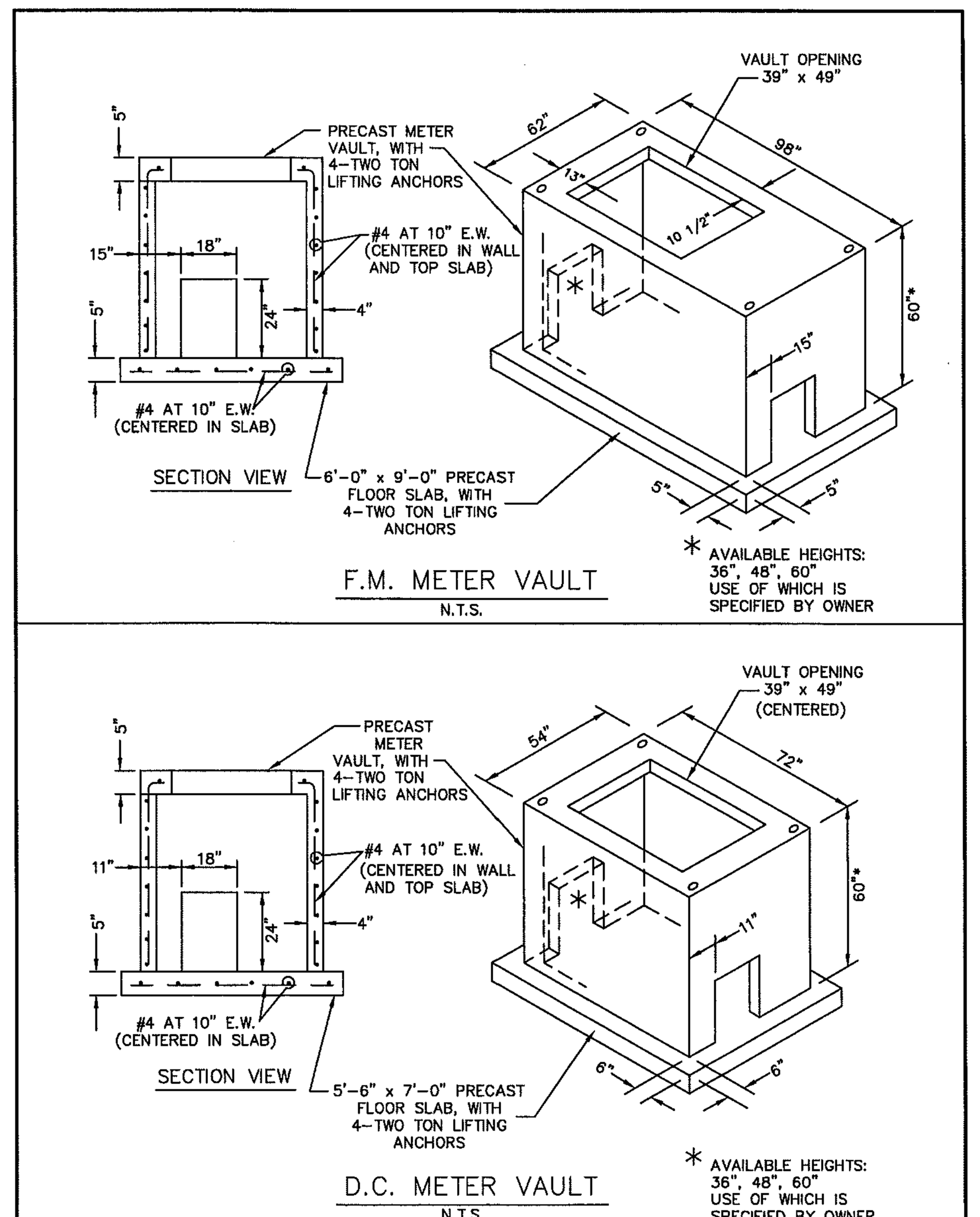
PART NO.	QUANTITY	DESCRIPTION
1	2 EA.	4" X 12" D.I. NIPPLE M.J. X F.
2	2 EA.	4" X 2" D.I. TEE F. X F.
3	2 EA.	4" GATE VALVE F. X F.
4	2 EA.	VALVE STACK RISER COVER & LID
5	1 EA.	4" X 24" D.I. NIPPLE F. X SLEEVE
6	1 EA.	4" X 3" FLANGED RED. COUPLING ADAPTER
7	1 EA.	3" METER AS SPECIFIED (TYPE C.T. SHOWN)
8	1 EA.	4" X 18" D.I. NIPPLE F. X F.
9	1 EA.	4" X 3" D.I. REDUCER F. X F.

MATERIALS LIST

PART NO.	QUANTITY	DESCRIPTION
10	2 EA.	2" COMPANION FLANGE
11	4 EA.	2" SOL. X OSIP UNION
12	2 EA.	2" SOL. 90° ELL
13	1 EA.	2" BALL VALVE
14	2 EA.	2" COPPER PIPE, APPROX. 5'
15	1 EA.	PRECAST METER VAULT
	1 EA.	VAULT FLOOR (NOT SHOWN)
	1 EA.	ACCESS HATCH (NOT SHOWN)
16	1 EA.	3"x12" D.I. NIPPLE F. x SLEEVE



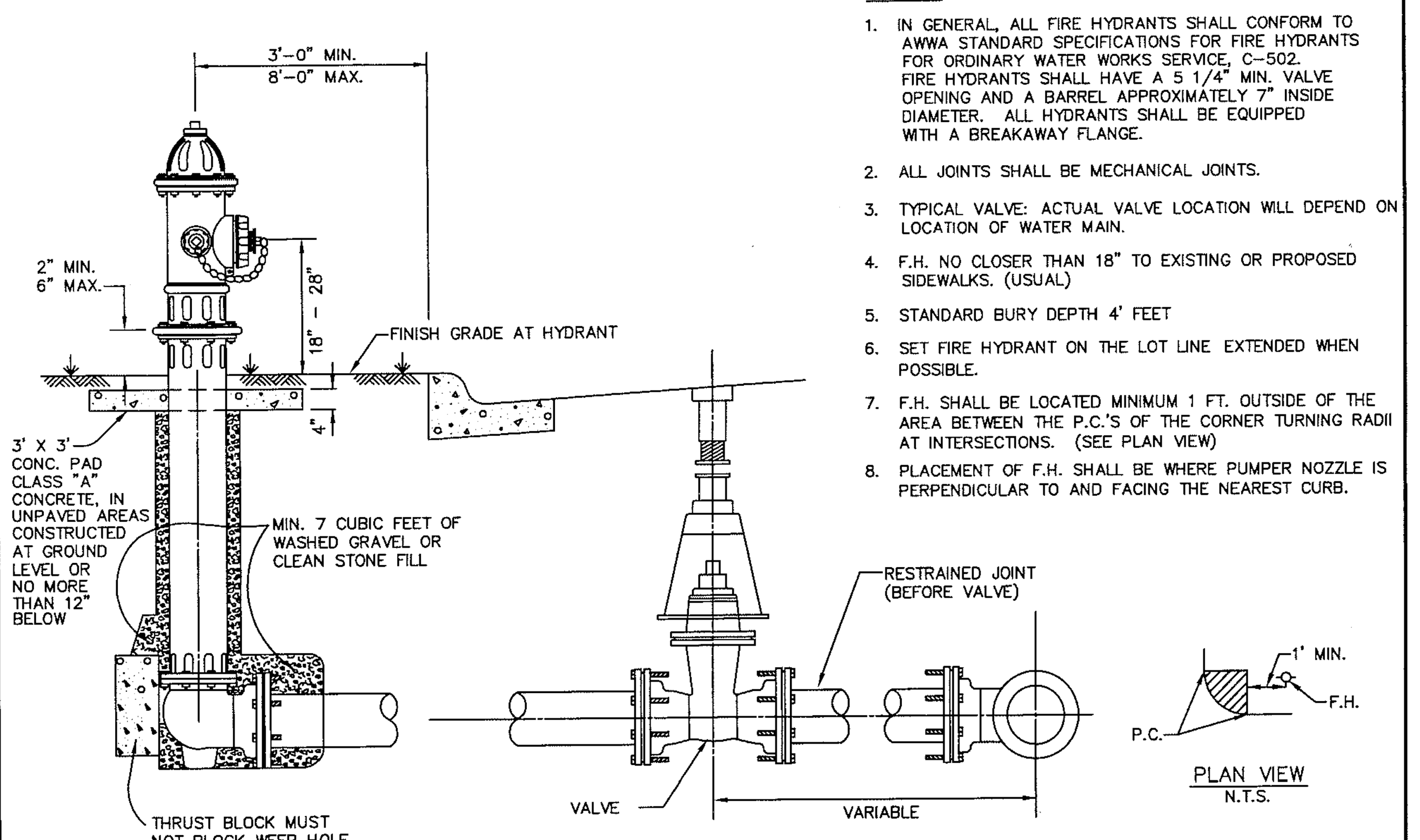
STANDARD DRAWING NO. 4180	4" DOMESTIC SERVICE WITH 3" METER	North Central Texas Council of Governments	STANDARD SPECIFICATION REFERENCE 502.10; DATE OCT. '04; STANDARD DRAWING NO. 4180



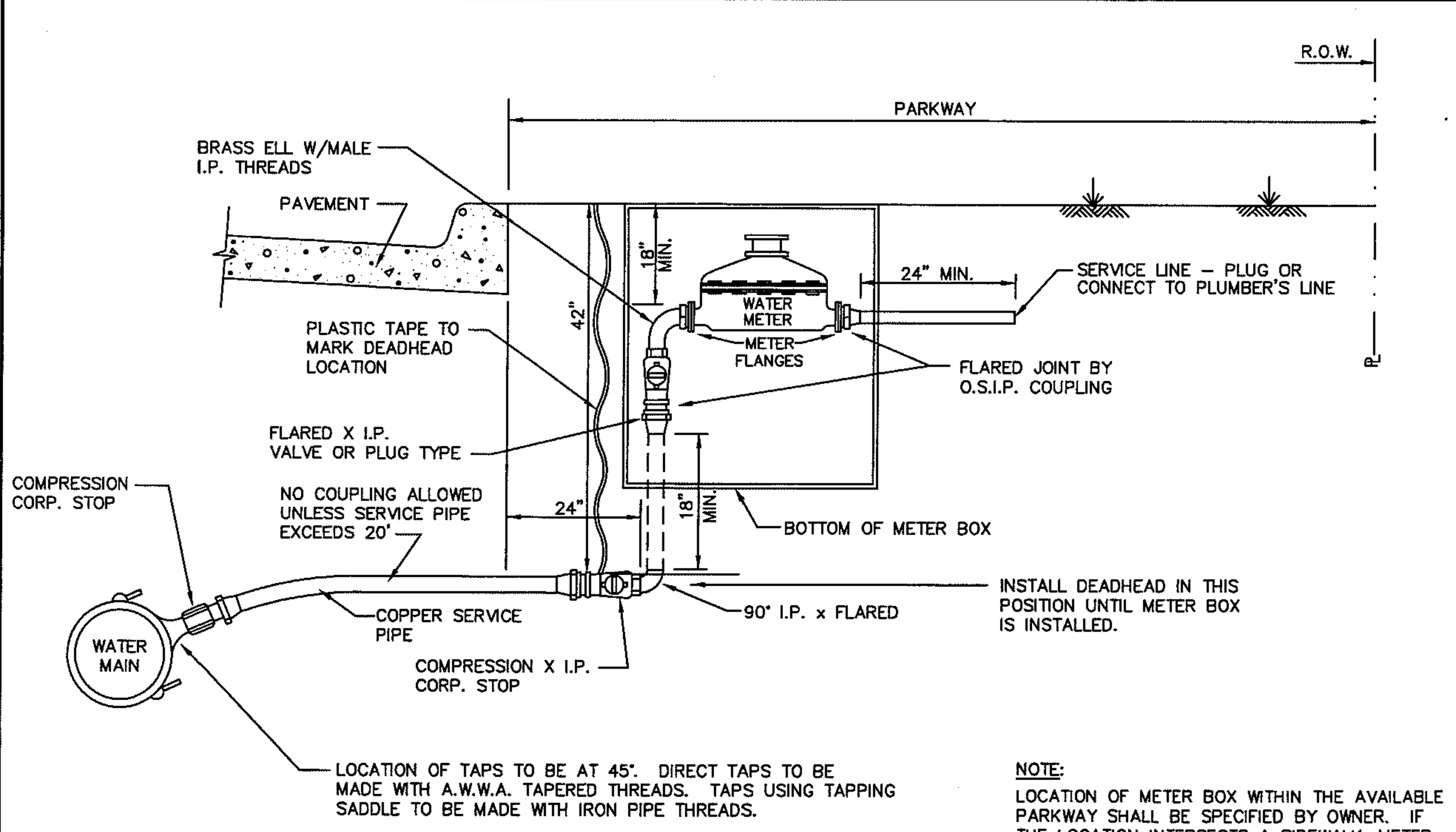
LARGE SERVICE METER PRECAST VAULT	North Central Texas Council of Governments	STANDARD SPECIFICATION REFERENCE 702.4; DATE OCT. '04; STANDARD DRAWING NO. 4190B

NOTES:

1. IN GENERAL, ALL FIRE HYDRANTS SHALL CONFORM TO AWWA STANDARD SPECIFICATIONS FOR FIRE HYDRANTS FOR ORDINARY WATER WORKS SERVICE, C-502. FIRE HYDRANTS SHALL HAVE A 5 1/4" MIN. VALVE OPENING AND A BARREL APPROXIMATELY 7" INSIDE DIAMETER. ALL HYDRANTS SHALL BE EQUIPPED WITH A BREAKAWAY FLANGE.
2. ALL JOINTS SHALL BE MECHANICAL JOINTS.
3. TYPICAL VALVE: ACTUAL VALVE LOCATION WILL DEPEND ON LOCATION OF WATER MAIN.
4. F.H. NO CLOSER THAN 18" TO EXISTING OR PROPOSED SIDEWALKS. (USUAL)
5. STANDARD BURY DEPTH 4' FEET
6. SET FIRE HYDRANT ON THE LOT LINE EXTENDED WHEN POSSIBLE.
7. F.H. SHALL BE LOCATED MINIMUM 1 FT. OUTSIDE OF THE AREA BETWEEN THE P.C.'S OF THE CORNER TURNING RADII AT INTERSECTIONS. (SEE PLAN VIEW)
8. PLACEMENT OF F.H. SHALL BE WHERE PUMPER NOZZLE IS PERPENDICULAR TO AND FACING THE NEAREST CURB.



STANDARD DRAWING NO. 4120	FIRE HYDRANT INSTALLATION	North Central Texas Council of Governments	STANDARD SPECIFICATION REFERENCE 502.3; DATE OCT. '04; STANDARD DRAWING NO. 4120



NOTE:
LOCATION OF METER BOX WITHIN THE AVAILABLE PARKWAY SHALL BE SPECIFIED BY OWNER. IF THE LOCATION INTERSECTS A SIDEWALK, METER BOX SHALL BE PLACED IN CENTER OF SIDEWALK.

STANDARD DRAWING NO. 4140	WATER SERVICE INSTALLATION 1 1/2" OR 2" LINE	North Central Texas Council of Governments	STANDARD SPECIFICATION REFERENCE 502.10; DATE OCT. '04; STANDARD DRAWING NO. 4140

RECORD DRAWING

This is to certify that changes and corrections have been made to conform to the contractor's record of this project.

Signed [signature] Date July 25, 2018

Glenn Engineering Corporation

GLENN ENGINEERING
TEXAS REGISTRATION NUMBER: F-303
PHONE 972-717-5151 FAX 972-717-2176
105 DECKER COURT, SUITE 910 IRVING, TEXAS 75062

Revision /	Date	
3	01/03/2017	CITY ENGINEERING SUBMITTAL
4	01/24/2017	ADDENDUM #3
5	02/06/2017	CITY COMMENTS
6	02/28/2017	CITY COMMENTS 2ND REVIEW
7	03/08/2017	REVISED GRADING
8	03/13/2017	CITY COMMENTS 3RD REVIEW
9	04/27/2017	RFI #22, # 26 AND #27
10	05/23/2017	SANITARY SEWER DA MAP
11	01/09/2018	RFI # 147 ELEVATIONS
12	06/04/2018	LIFT STATION - CITY SUBMITTAL
13	06/05/2018	IRRIGATION METER

Project: ROCKWALL COLLEGE AND CAREER ACADEMY FOR ROCKWALL I.S.D. ROCKWALL, TEXAS

STATE OF TEXAS MIKE GLENN 35059 REGISTERED PROFESSIONAL ENGINEER

The seal appearing on this document was authorized by Mike Glenn, P.E. 35059, on June 06, 2018

Huckabee
AUSTIN • DALLAS • FORT WORTH • HOUSTON • WACO
www.huckabee-inc.com
800.687.1229

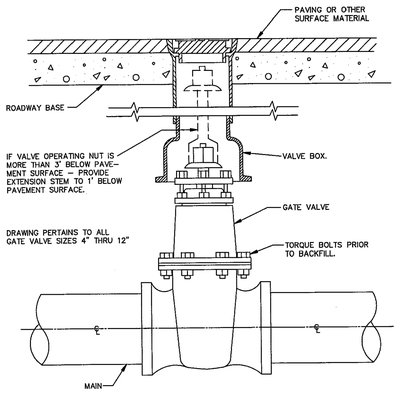
WATER DETAILS 2 (8)

Job. No. 1759-03-01	Sheet No.
Drawn By: RAH	CU1.10
Date: 02-28-2017	

Plotted: Jul 25, 2018, 12:6 PM by user: robert - Saved: 7/25/2018 by user: robert
D:\Public\Bob's Projects\ROCKISD\LOFLAND 153 AC CCA\BIDSET\CCA ENG REV 18 DETAILS ONLY.dwg

Copyright © 2016, Huckabee & Associates, Inc.

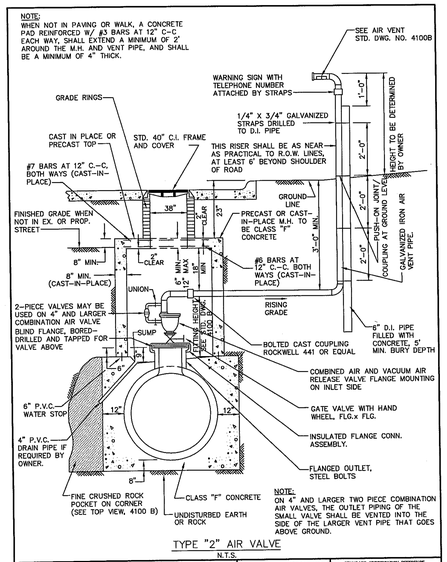
NOTE:
IN UNPAVED AREAS, INSTALL 2' x 2' x 6" CONCRETE VALVE PAD FLUSH WITH THE TOP OF VALVE BOX. REINFORCE WITH #3 BARS ON 6" CENTERS BOTH WAYS.



GATE VALVE BOX AND EXTENSION STEM
N.T.S.

GATE VALVE 4" TO 12" BOX & EXTENSION STEM	North Central Texas Council of Governments	STANDARD SPECIFICATION REFERENCE 502.6	
		DATE OCT. '04	STANDARD DRAWING NO. 4050

NOTE:
WHEN NOT IN PAVING OR WALK, A CONCRETE PAD REINFORCED W/ #3 BARS AT 12" C-C. EACH WAY, SHALL EXTEND A MINIMUM OF 2' AROUND THE M.H. AND VENT PIPE, AND SHALL BE A MINIMUM OF 4" THICK.

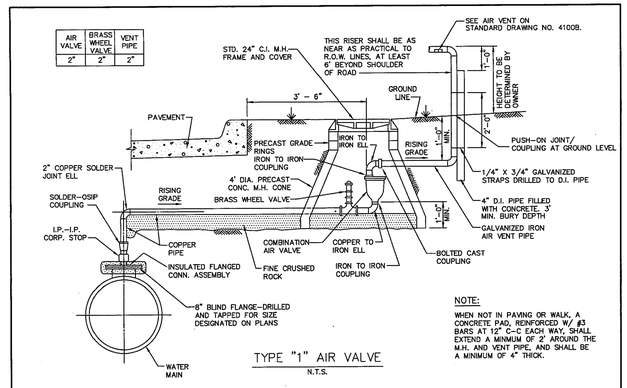


NOTE:
ON 4" AND LARGER TWO PIECE COMBINATION AIR VALVES, THE OUTLET PIPING OF THE SMALL VALVE SHALL BE VENTED INTO THE SIDE OF THE LARGER VENT PIPE THAT GOES ABOVE GROUND.

TYPE "2" AIR VALVE
N.T.S.

COMBINATION AIR VACUUM VALVE TYPE "2"	North Central Texas Council of Governments	STANDARD SPECIFICATION REFERENCE 502.6	
		DATE OCT. '04	STANDARD DRAWING NO. 4100A

AIR VALVE	BRASS WHEEL VALVE	VENT PIPE
2"	2"	2"



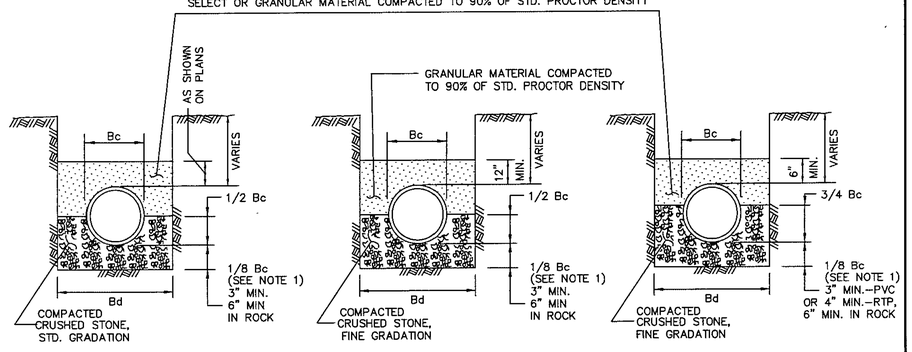
NOTE:
WHEN NOT IN PAVING OR WALK, A CONCRETE PAD, REINFORCED W/ #3 BARS AT 12" C-C EACH WAY, SHALL EXTEND A MINIMUM OF 2' AROUND THE M.H. AND VENT PIPE, AND SHALL BE A MINIMUM OF 4" THICK.

TYPE "1" AIR VALVE
N.T.S.

STANDARD DRAWING NO. 4090

COMBINATION AIR VACUUM VALVE TYPE "1"	North Central Texas Council of Governments	STANDARD SPECIFICATION REFERENCE 502.6	
		DATE OCT. '04	STANDARD DRAWING NO. 4090

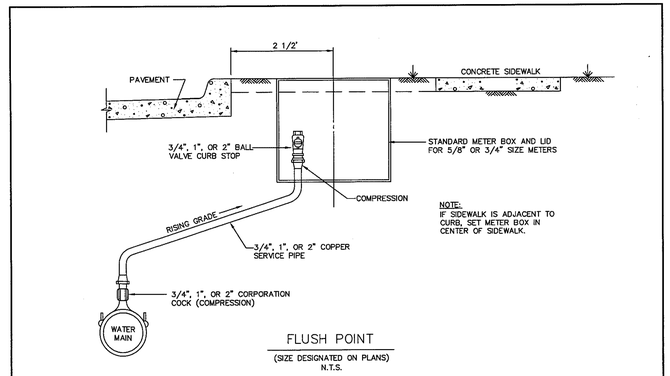
SELECT OR GRANULAR MATERIAL COMPACTED TO 90% OF STD. PROCTOR DENSITY



NOTES:
1. FOR MAINS 42" DIAMETER AND LARGER LARGER, 1/8 Bc SHALL BE TAKEN AS 6".
2. Bc = OUTSIDE DIAMETER OF PIPE
3. Bd = TRENCH WIDTH

STANDARD DRAWING NO. 3020

EMBEDMENT CLASS "B", "B+", & "B-1"	North Central Texas Council of Governments	STANDARD SPECIFICATION REFERENCE 504.5	
		DATE OCT. '04	STANDARD DRAWING NO. 3020



FLUSH POINT
(SIZE DESIGNATED ON PLANS)
N.T.S.

STANDARD DRAWING NO. 4110

FLUSH POINT INSTALLATION TYPE "1"	North Central Texas Council of Governments	STANDARD SPECIFICATION REFERENCE 502.10	
		DATE OCT. '04	STANDARD DRAWING NO. 4110

RECORD DRAWING
This is to certify that changes and corrections have been made to conform to the contractor's record of this project.
Signed _____ Date July 25, 2018
Glenn Engineering Corporation

GLENN ENGINEERING
TEXAS REGISTRATION NUMBER: F-303
PHONE 972-717-5151 FAX 972-717-2176
105 DECKER COURT, SUITE 910 IRVING, TEXAS 75062

Revision /	Date	
3	01/03/2017	CITY ENGINEERING SUBMITTAL
4	01/24/2017	ADDENDUM #3
5	02/06/2017	CITY COMMENTS
6	02/28/2017	CITY COMMENTS 2ND REVIEW
7	03/08/2017	REVISED GRADING
8	03/13/2017	CITY COMMENTS 3RD REVIEW
9	04/21/2017	RFI #22, #26 AND #27
10	06/23/2017	ADDENDUM #4 AND REVISED MAP
11	01/09/2018	RFI # 147 ELEVATIONS
12	06/04/2018	LIFT STATION - CITY SUBMITTAL
13	06/05/2018	IRRIGATION METER

Project: ROCKWALL COLLEGE AND CAREER ACADEMY FOR ROCKWALL I.S.D. ROCKWALL, TEXAS

STATE OF TEXAS
MIKE GLENN
35059
LICENSED PROFESSIONAL ENGINEER

The seal appearing on this document was authorized by Mike Glenn, P.E. 35059, on June 06, 2018

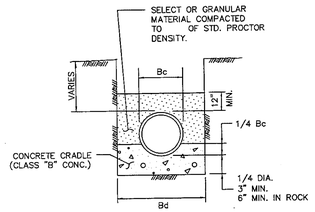
Huckabee
AUSTIN • DALLAS • FORT WORTH • HOUSTON • WACO
www.huckabee-inc.com
800.6871229

WATER DETAILS 3 (8)

Job. No.	Sheet No.
1759-03-01	CU1.11
Drawn By: RAH	
Date: 02-28-2017	

Plotted: Jul 25, 2018, 12:7 PM by user: robert. Saved: 7/25/2018 by user: robert.
D:\Public\Bob's Projects\ROCKISD\LOPLAND 153 AC CCA\BUDSET\CCA ENG REV 18 DETAILS ONLY.dwg

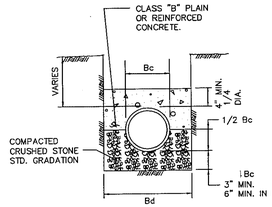
Copyright © 2016, Huckabee & Associates, Inc.



CLASS "A"

CLASS "B" CONCRETE CRADLE PLAIN CONC. LF 2.8 REINF. CONC. LF 3.4 P=0.4%

N.T.S.



CLASS "A-1"

CLASS "B" CONCRETE CAP PLAIN CONC. LF 2.8 REINF. CONC. LF 3.4 P=0.4% REINF. CONC. LF 4.8 P=1.0%

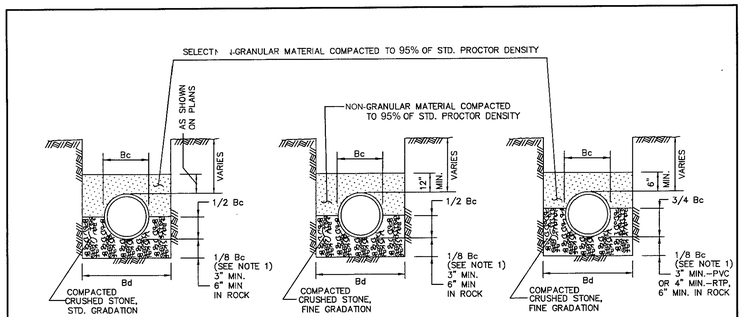
N.T.S.

NOTES:

1. LF. = LOAD FACTOR TO BE USED TO DETERMINE 3 EDGE BEARING BASED ON TYPE OF EMBEDMENT.
2. FREE-FALL OF CONCRETE NOT TO EXCEED 5 FT. MAXIMUM.
3. P = Rho FOR STEEL %
4. Bc = OUTSIDE DIAMETER OF PIPE
5. Bd = TRENCH WIDTH

3010 ON DRAWING CENTERS

EMBEDMENT	North Central Texas Council of Governments	STANDARD SPECIFICATION REFERENCE 504.5
CLASS "A" & "A-1"		DATE OCT. '04 / STANDARD DRAWING NO. 3010



CLASS "B"

N.T.S.

CLASS "B+"

N.T.S.

CLASS "B-1"

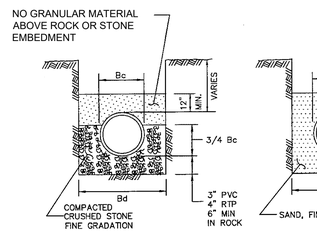
N.T.S.

NOTES:

1. FOR MAINS 42" DIAMETER AND LARGER LARGER, 1/8 Bc SHALL BE TAKEN AS 6".
2. Bc = OUTSIDE DIAMETER OF PIPE
3. Bd = TRENCH WIDTH

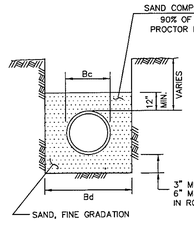
3020 ON DRAWING CENTERS

EMBEDMENT	North Central Texas Council of Governments	STANDARD SPECIFICATION REFERENCE 504.5
CLASS "B", "B+", & "B-1"		DATE OCT. '04 / STANDARD DRAWING NO. 3020



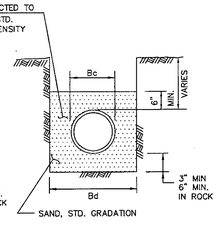
CLASS "B-2"

N.T.S.



CLASS "B-3"

N.T.S.



CLASS "B-4"

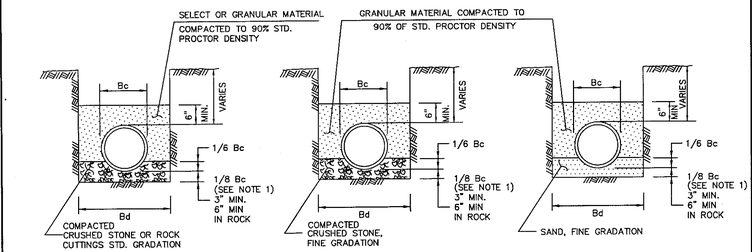
N.T.S.

NOTES:

1. Bc = OUTSIDE DIAMETER OF PIPE
2. Bd = TRENCH WIDTH

3030 ON DRAWING CENTERS

EMBEDMENT	North Central Texas Council of Governments	STANDARD SPECIFICATION REFERENCE 504.5
CLASS "B-2","B-3", & "B-4"		DATE OCT. '04 / STANDARD DRAWING NO. 3030



CLASS "C"

N.T.S.

CLASS "C+"

N.T.S.

CLASS "C-1"

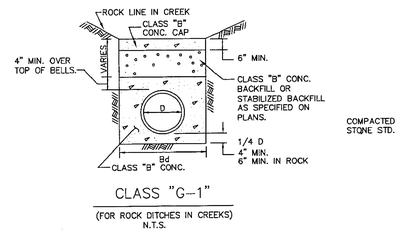
N.T.S.

NOTES:

1. FOR MAINS 42" DIAMETER AND LARGER, 1/8 Bc SHALL BE TAKEN AS 6".
2. Bc = OUTSIDE DIAMETER OF PIPE
3. Bd = TRENCH WIDTH

3040 ON DRAWING CENTERS

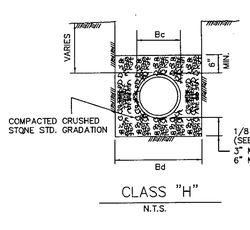
EMBEDMENT	North Central Texas Council of Governments	STANDARD SPECIFICATION REFERENCE 504.5
CLASS "C", "C+", & "C-1"		DATE OCT. '04 / STANDARD DRAWING NO. 3040



CLASS "G-1"

(FOR ROCK DITCHES IN CREEKS)

N.T.S.



CLASS "H"

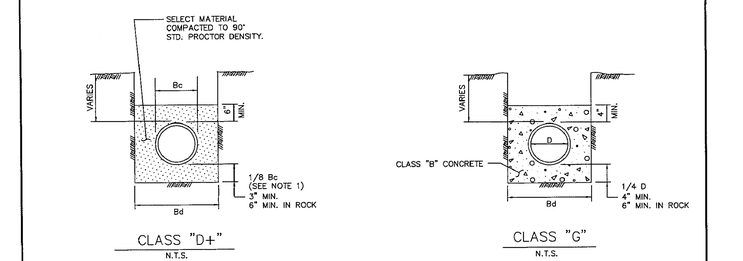
N.T.S.

NOTES:

1. FOR MAINS 42" DIAMETER AND LARGER, 1/8 Bc SHALL BE TAKEN AS 6".
2. Bd = TRENCH WIDTH
3. Bc = OUTSIDE DIAMETER OF PIPE
4. D = INSIDE DIAMETER OF PIPE

3060 ON DRAWING CENTERS

EMBEDMENT	North Central Texas Council of Governments	STANDARD SPECIFICATION REFERENCE 504.5
CLASS "G-1" & "H"		DATE OCT. '04 / STANDARD DRAWING NO. 3060



CLASS "D+"

N.T.S.

CLASS "G"

N.T.S.

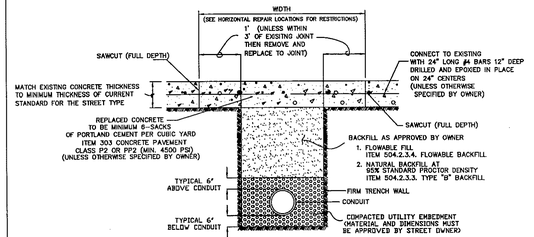
NOTES:

1. FOR MAINS 42" DIAMETER AND LARGER, 1/8 Bc SHALL BE TAKEN AS 6".
2. Bc = OUTSIDE DIAMETER OF PIPE
3. Bd = TRENCH WIDTH
4. D = INSIDE DIAMETER OF PIPE

3050 ON DRAWING CENTERS

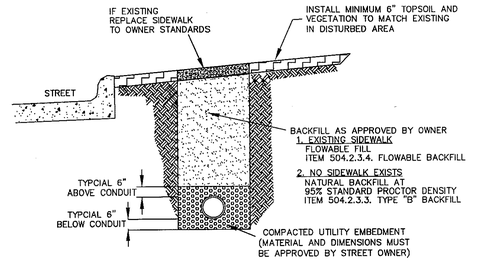
EMBEDMENT	North Central Texas Council of Governments	STANDARD SPECIFICATION REFERENCE 504.5
CLASS "D+" & "G"		DATE OCT. '04 / STANDARD DRAWING NO. 3050

GENERAL NOTE: CHECK WITH STREET OWNER FOR SPECIFIC REQUIREMENTS NOT CONTAINED HEREIN



CONCRETE PAVEMENT

N.T.S.

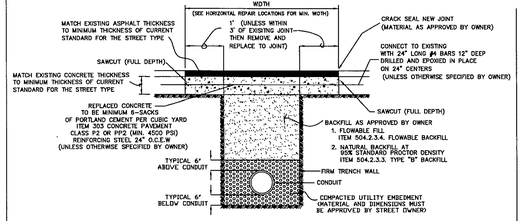


STREET PARKWAY

N.T.S.

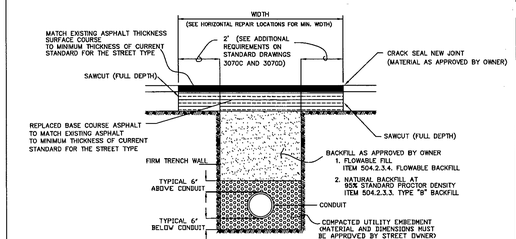
PAVEMENT CUT AND REPAIR CONCRETE AND PARKWAY	North Central Texas Council of Governments	STANDARD SPECIFICATION REFERENCE 402
		DATE OCT. '04 / STANDARD DRAWING NO. 3070A

GENERAL NOTE: CHECK WITH STREET OWNER FOR SPECIFIC REQUIREMENTS NOT CONTAINED HEREIN



CONCRETE PAVEMENT WITH ASPHALT OVERLAY

N.T.S.



FULL DEPTH ASPHALT PAVEMENT

N.T.S.

PAVEMENT CUT AND REPAIR ASPHALT	North Central Texas Council of Governments	STANDARD SPECIFICATION REFERENCE 402
		DATE OCT. '04 / STANDARD DRAWING NO. 3070B

RECORD DRAWING

This is to certify that changes and corrections have been made to conform to the contractor's record of this project.

Signed — July 25, 2018 Date

Glenn Engineering Corporation

GLENN ENGINEERING

TEXAS REGISTRATION NUMBER: F-303

PHONE 972-717-5151 FAX 972-717-2176

105 DECKER COURT, SUITE 910 IRVING, TEXAS 75062

Revision /	Date	
3	01/03/2017	CITY ENGINEERING SUBMITTAL
4	01/24/2017	ADDENDUM #3
5	02/06/2017	CITY COMMENTS
6	02/28/2017	CITY COMMENTS 2ND REVIEW
7	03/08/2017	REVISED GRADING
8	03/13/2017	CITY COMMENTS 3RD REVIEW
9	04/21/2017	RFI #22, #26 AND #27
10	05/23/2017	ADDENDUM #4 AND ALTA MAP
11	01/09/2018	RFI # 147 ELEVATIONS
12	06/04/2018	LIFT STATION - CITY SUBMITTAL
13	06/05/2018	IRRIGATION METER

Project:

ROCKWALL COLLEGE AND CAREER ACADEMY
FOR
ROCKWALL I.S.D.
ROCKWALL, TEXAS

STATE OF TEXAS
MIKE GLENN
35059
REGISTERED PROFESSIONAL ENGINEER

The seal appearing on this document was authorized by Mike Glenn, P.E. 35059, on June 06, 2018

Huckabee

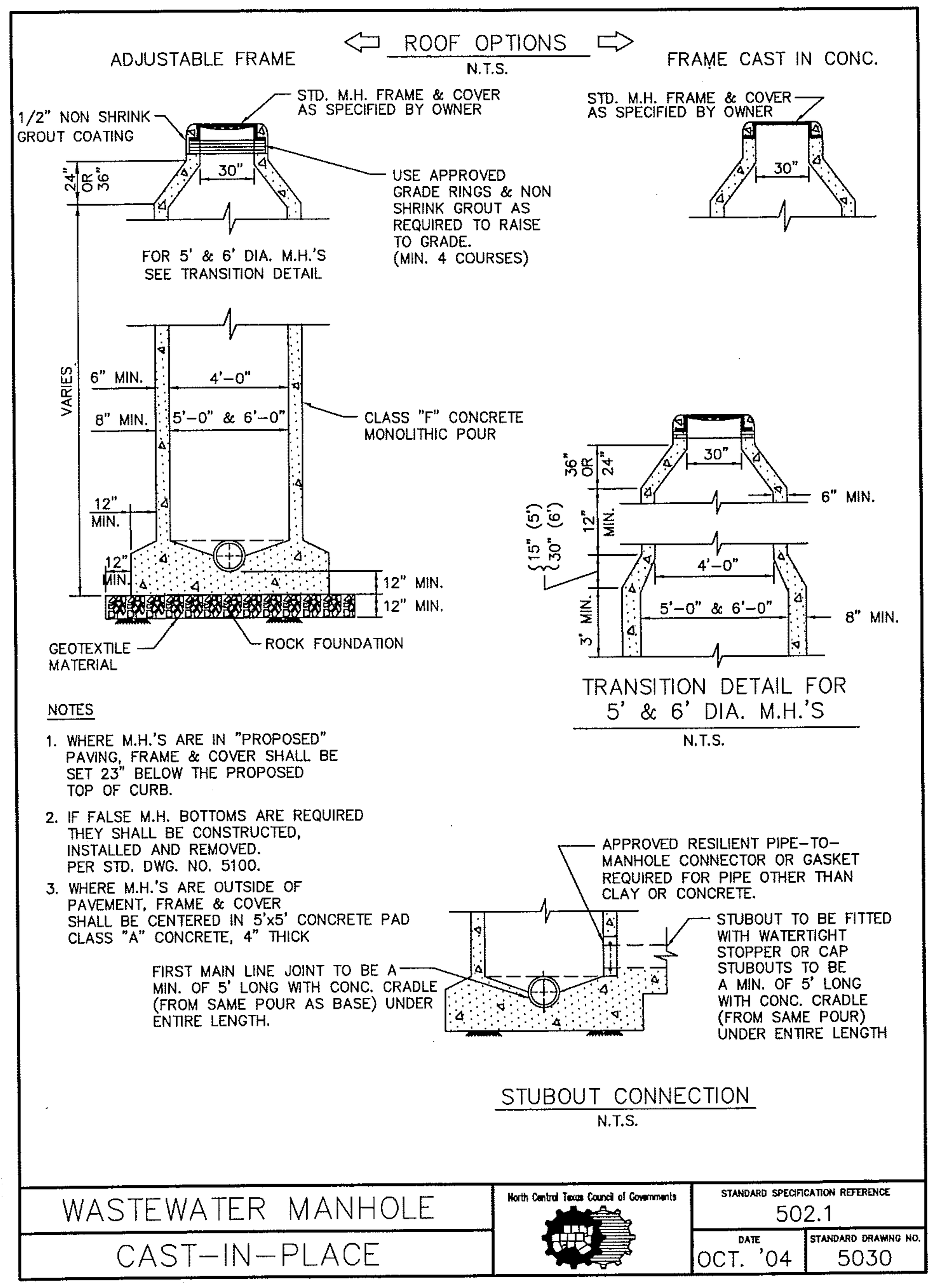
AUSTIN • DALLAS • FORT WORTH • HOUSTON • WACO

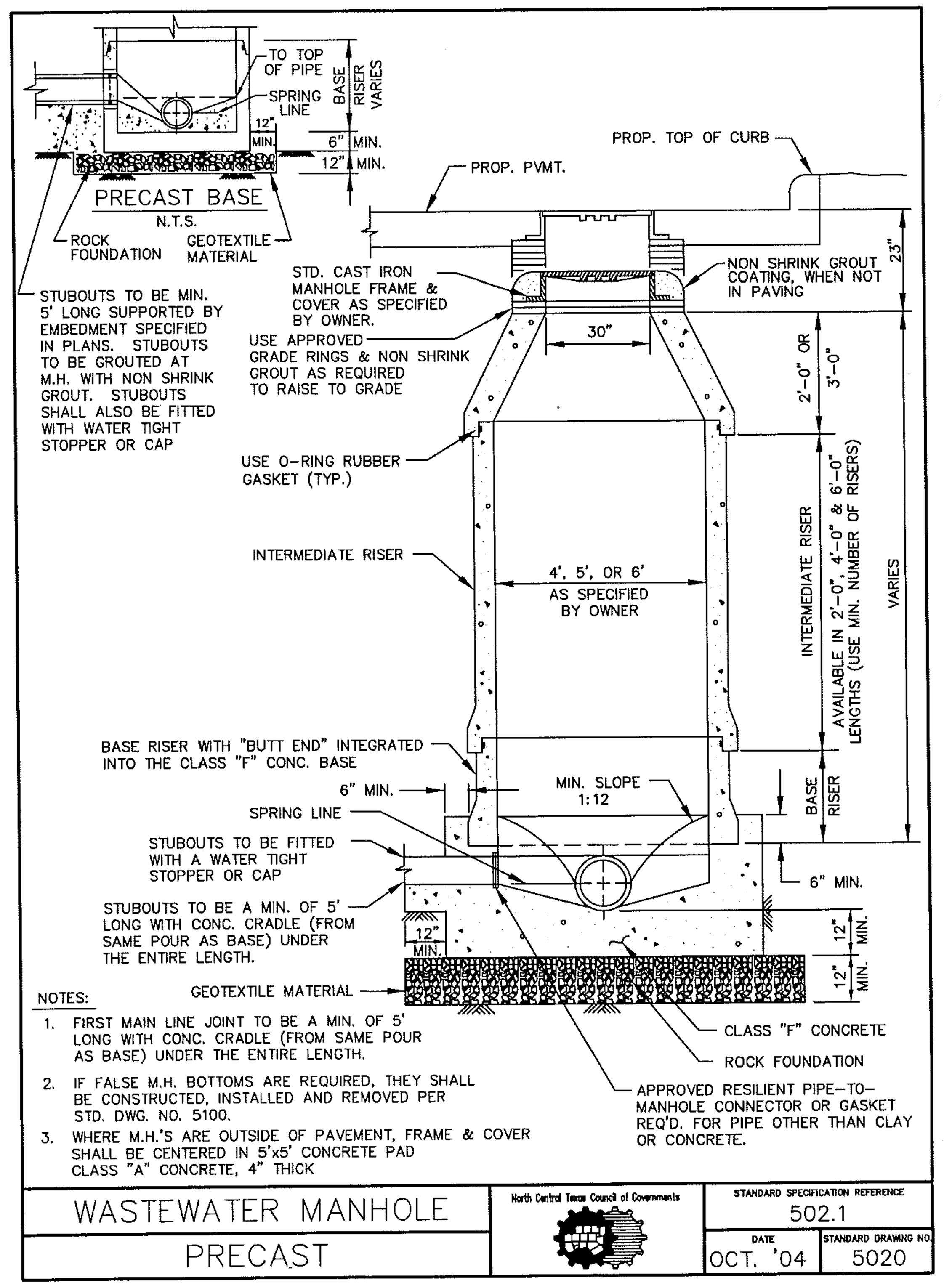
www.huckabee-inc.com
800.687.1229

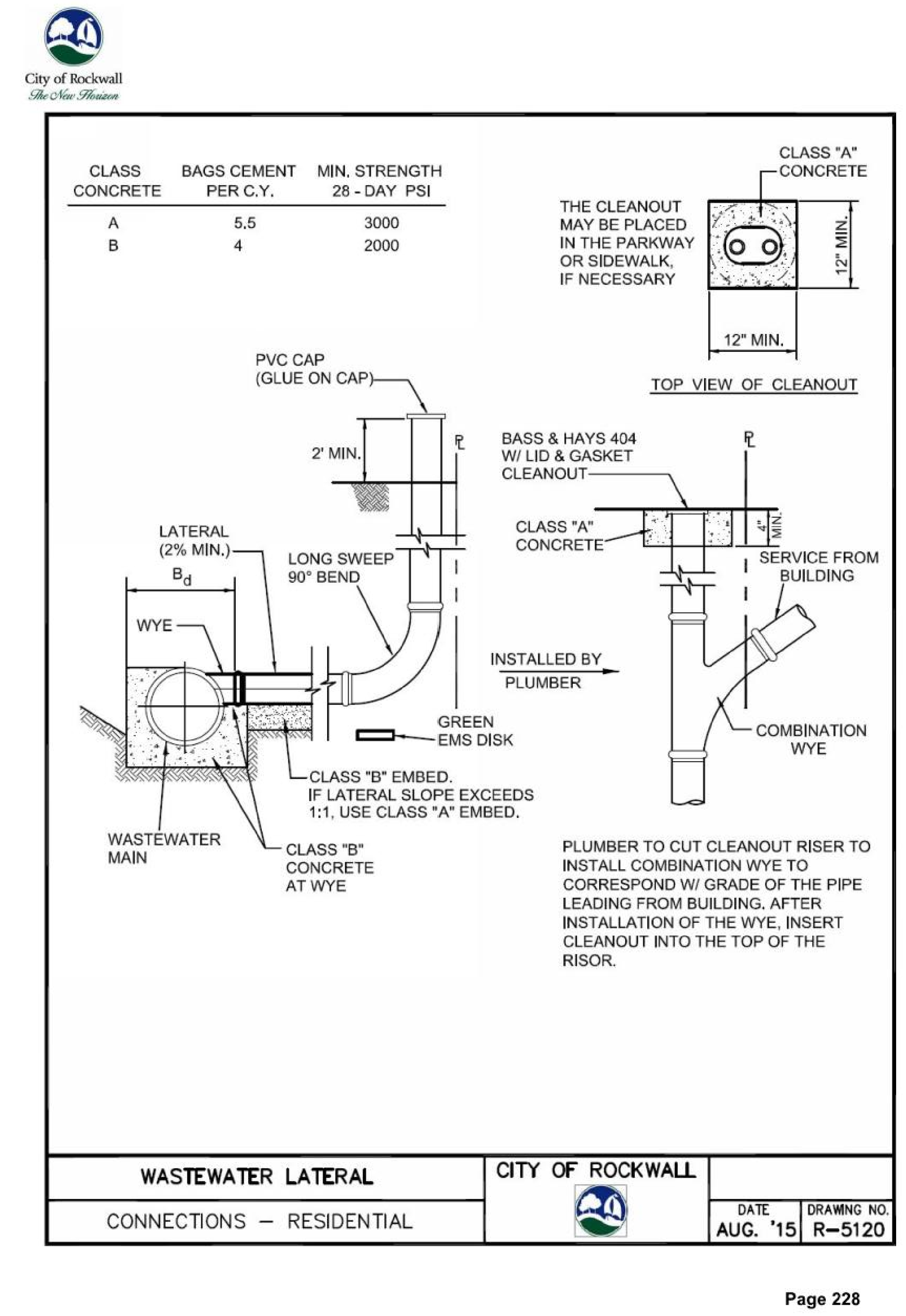
EMBEDMENT DETAILS 8

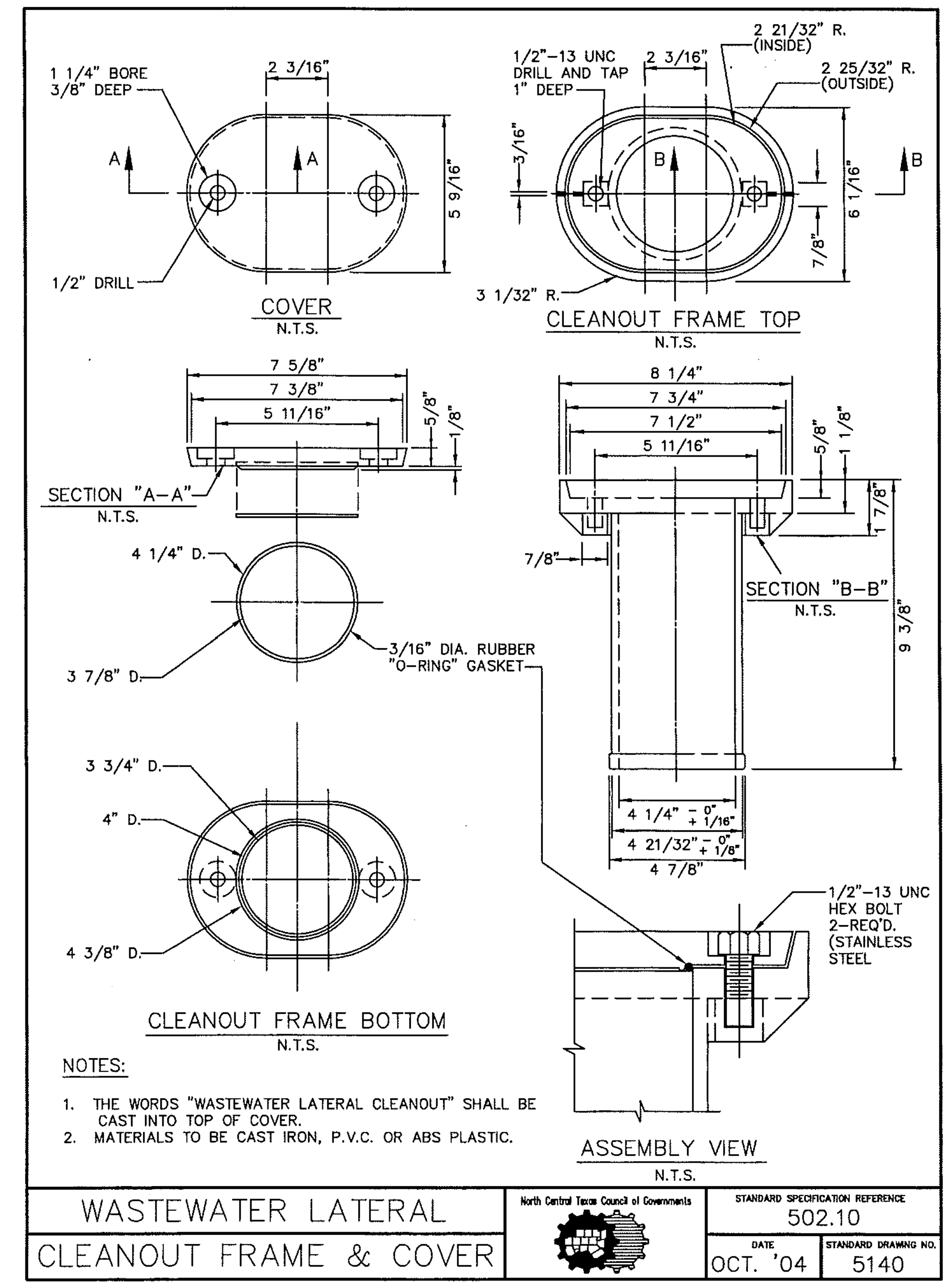
Job. No.	Sheet No.
1759-03-01	CU1.12
Drawn By: RAH	
Date: 02-28-2017	

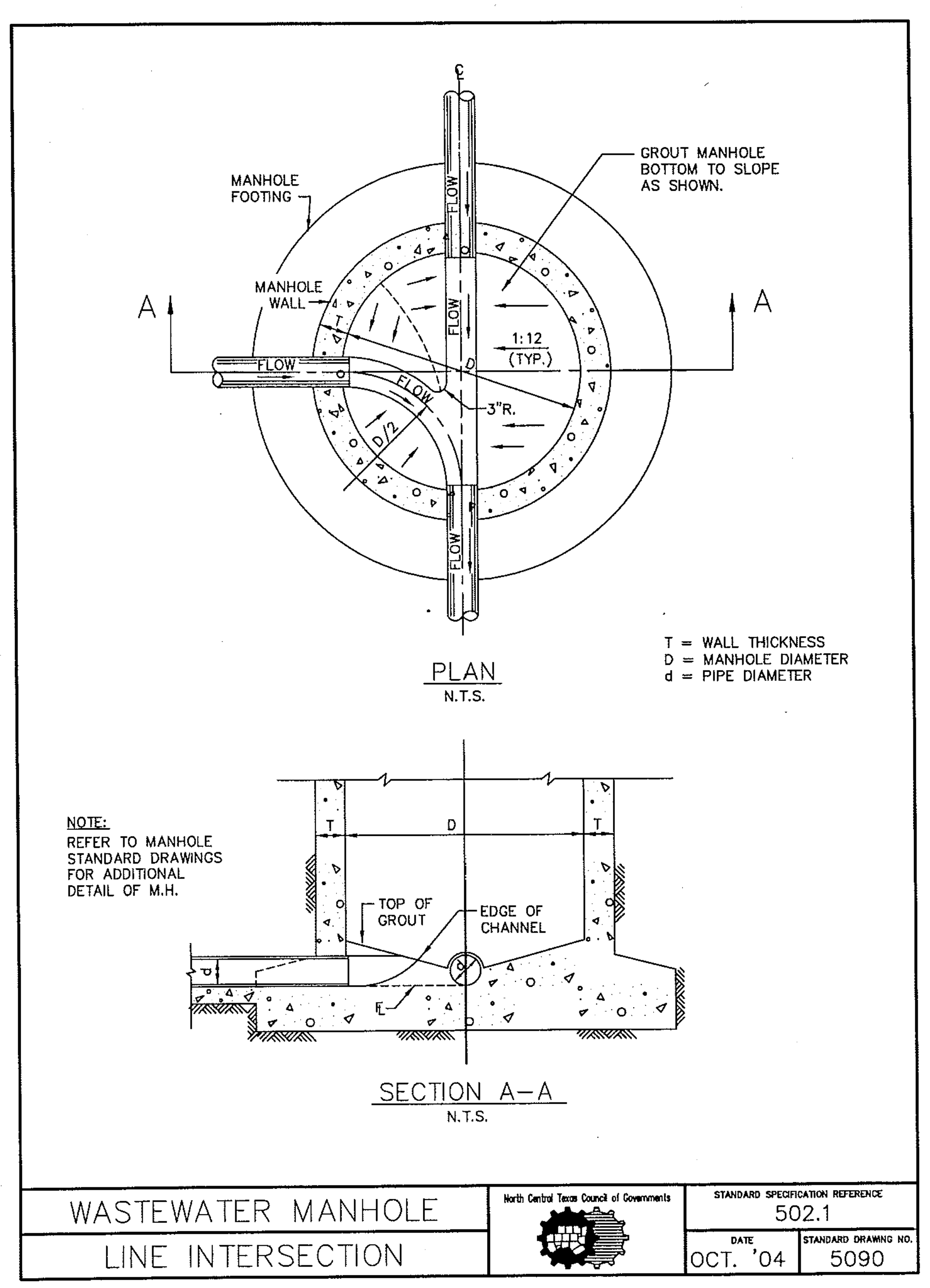
Plotted: Jul 05, 2018, 12:7 PM by user: robert - Saved: 7/25/2018 by user: robert
D:\Public\Bob's Projects\ROCKISD\LOFLAND 153 AC CCA\BIDSET\CCA ENG REV 18 DETAILS ONLY.dwg

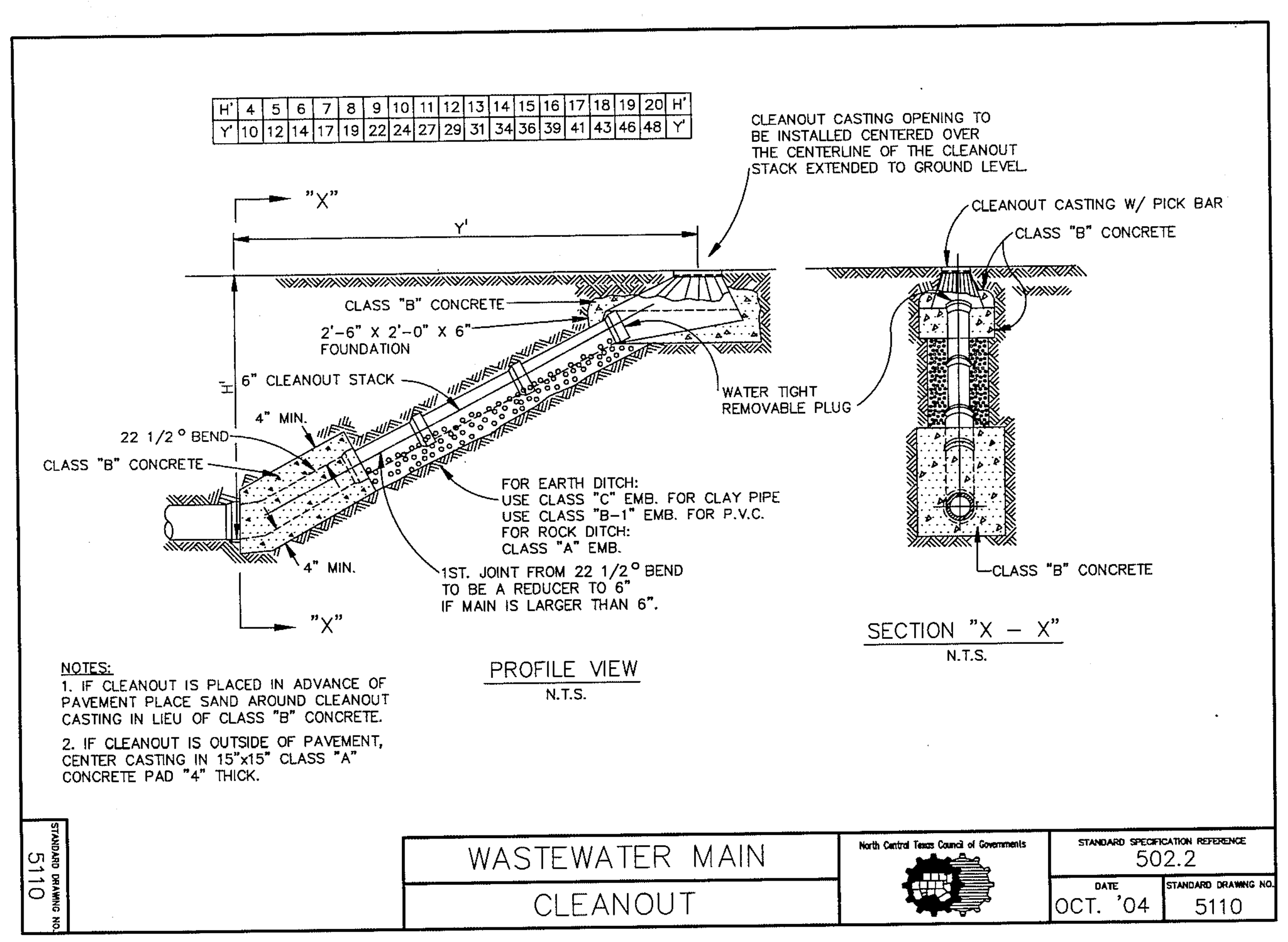


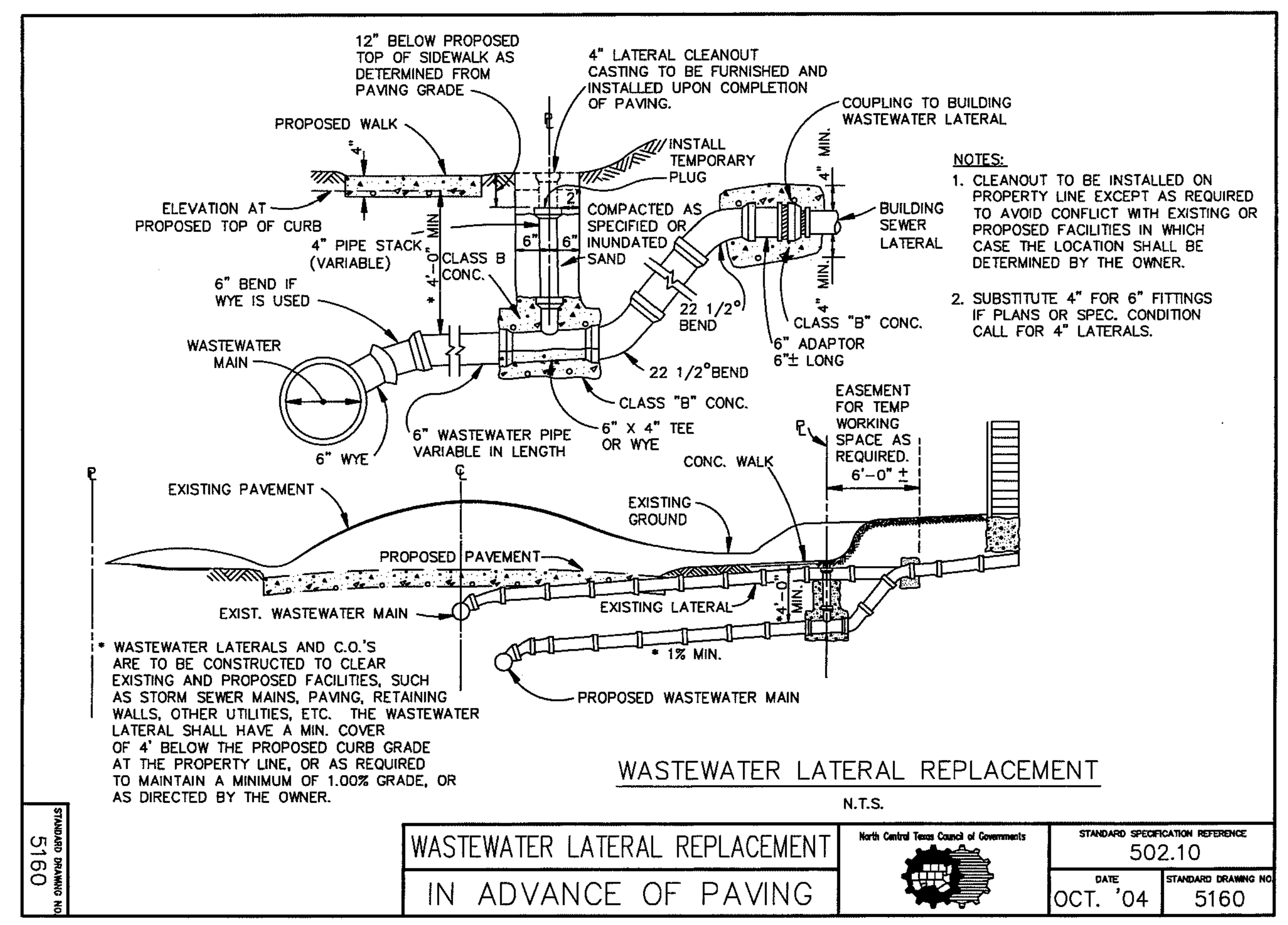












Copyright © 2016, Huckabee & Associates, Inc.

Revision /	Date	
3	01/03/2017	CITY ENGINEERING SUBMITTAL
4	01/24/2017	ADDENDUM #3
5	02/06/2017	CITY COMMENTS
6	02/28/2017	CITY COMMENTS 2ND REVIEW
7	03/08/2017	REVISED GRADING
8	03/13/2017	CITY COMMENTS 3RD REVIEW
9	04/27/2017	RFI #22, # 26 AND #27
10	05/23/2017	SANITARY SEWER DA MAP
11	01/09/2018	RFI # 147 ELEVATIONS
12	06/04/2018	LIFT STATION - CITY SUBMITTAL
13	06/05/2018	IRRIGATION METER

Project:
ROCKWALL COLLEGE AND CAREER ACADEMY
FOR
ROCKWALL I.S.D.
ROCKWALL, TEXAS

STATE OF TEXAS
MIKE GLENN
35059
REGISTERED PROFESSIONAL ENGINEER

The seal appearing on this document was authorized by Mike Glenn, P.E. 35059, on June 06, 2018

Huckabee
AUSTIN • DALLAS • FORT WORTH • HOUSTON • WACO
www.huckabee-inc.com
800.687.1229

RECORD DRAWING

This is to certify that changes and corrections have been made to conform to the contractor's record of this project.

Signed | Date July 25, 2018

Glenn Engineering Corporation

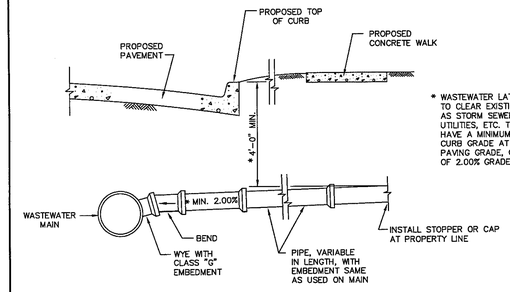
GLENN ENGINEERING
TEXAS REGISTRATION NUMBER: F-303
PHONE 972-717-5151 FAX 972-717-2176
105 DECKER COURT, SUITE 910 IRVING, TEXAS 75062

SANITARY SEWER DETAILS

Job. No. 1759-03-01
Drawn By: RAH
Date: 02-28-2017
Sheet No. 8
CU1.13

Plotted: Jul 25, 2018, 12:7 PM by user: robert - Saved: 7/25/2018 by user: robert
D:\Public\Bob's Projects\ROCKISD\LOFLAND 153 AC CCA\BIDSET\CCA ENG REV 18 DETAILS ONLY.dwg

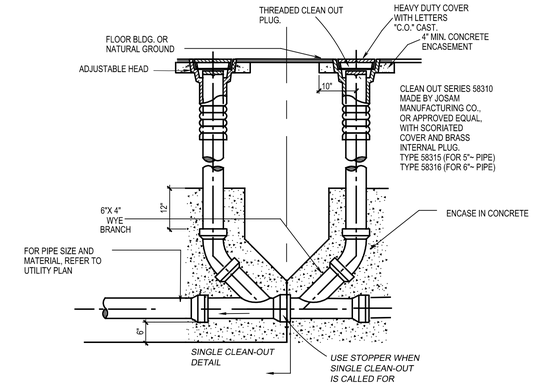
Copyright © 2016, Huckabee & Associates, Inc.



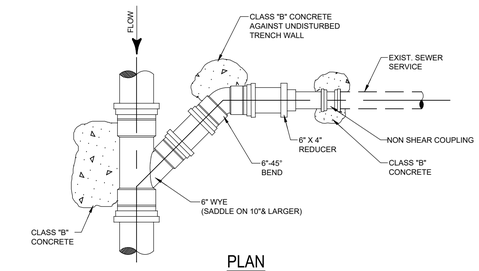
* WASTEWATER LATERALS ARE TO BE CONSTRUCTED TO CLEAR EXISTING AND PROPOSED FACILITIES, SUCH AS STORM SEWER MAINS, RETAINING WALLS, OTHER UTILITIES, ETC. THE WASTEWATER LATERAL SHALL HAVE A MINIMUM COVER OF 4'-0" BELOW THE PROPOSED CURB GRADE AT THE PROPERTY LINE, DETERMINED FROM PAVING GRADE, OR AS REQUIRED TO MAINTAIN A MINIMUM OF 2.00% GRADE, OR AS DIRECTED BY THE OWNER.

WASTEWATER LATERAL STUBOUT
(FOR FUTURE CONNECTION, 4" OR 6" AS SPECIFIED)
N.T.S.

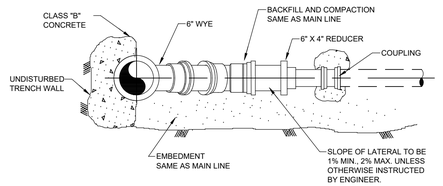
STANDARD DRAWING NO. 5150	WASTEWATER LATERAL STUBOUT IN ADVANCE OF PAVING	North Central Texas Council of Governments	STANDARD SPECIFICATION REFERENCE 502.10
			DATE OCT. '04 / STANDARD DRAWING NO. 5150



SANITARY SEWER DOUBLE CLEAN-OUT
SINGLE / DOUBLE



PLAN



SECTION

DETAIL
SANITARY SEWER
LATERAL
3/4"=1'-0"

Revision /	Date	
3	01/03/2017	CITY ENGINEERING SUBMITTAL
4	01/24/2017	ADDENDUM #3
5	02/06/2017	CITY COMMENTS
6	02/28/2017	CITY COMMENTS 2ND REVIEW
7	03/08/2017	REVISED GRADING
8	03/13/2017	CITY COMMENTS 3RD REVIEW
9	04/27/2017	RFI #22, # 26 AND #27
10	05/23/2017	ADDENDUM #4, ASSESSMENT MAP
11	01/09/2018	RFI # 147 ELEVATIONS
12	06/04/2018	LIFT STATION - CITY SUBMITTAL
13	06/05/2018	IRRIGATION METER

Project:
ROCKWALL COLLEGE AND CAREER ACADEMY
FOR
ROCKWALL I.S.D.
ROCKWALL, TEXAS

STATE OF TEXAS
MIKE GLENN
35059
REGISTERED
ENGINEER

The seal appearing on this document was authorized by Mike Glenn, P.E. 35059, on June 06, 2018

RECORD DRAWING
This is to certify that changes and corrections have been made to conform to the contractor's record of this project.
Signed _____ July 25, 2018 Date
Glenn Engineering Corporation

GLENN ENGINEERING
TEXAS REGISTRATION NUMBER: F-303
PHONE 972-717-5151 FAX 972-717-2176
105 DECKER COURT, SUITE 910 IRVING, TEXAS 75062

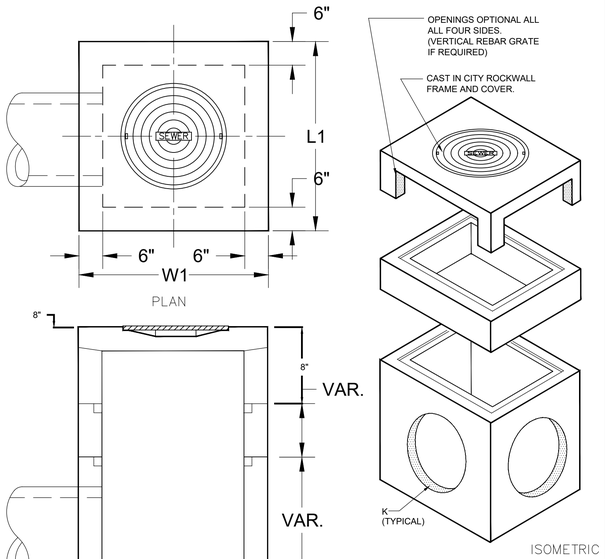
Huckabee
AUSTIN • DALLAS • FORT WORTH • HOUSTON • WACO
www.huckabee-inc.com
800.6871229

SANITARY SEWER DETAILS 8

Job. No. 1759-03-01	Sheet No. CU1.14
Drawn By: RAH	
Date: 02-28-2017	

Plotted: Jul 25, 2018, 12:7 PM by user: robert. Saved: 7/25/2018 by user: robert
D:\Public\Bob's Projects\ROCKISD\LOPLAND 153 AC CCA\BUDSET\CCA ENG REV 18 DETAILS ONLY.dwg

Copyright © 2016, Huckabee & Associates, Inc.



TYPE	L1	W1	K
E-3'	4'-0"	4'-0"	32"
E-4'	5'-0"	5'-0"	48"

SPECIFICATIONS

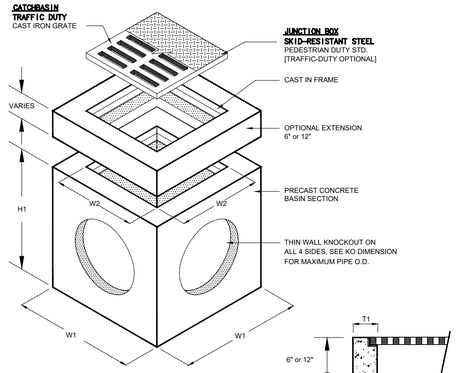
CONCRETE : Class 1 concrete with of design strength of 4500 PSI at 28 days. Unit is of monolithic construction at floor and first stage of wall with sectional riser to required depth. Rated for H-20 Loading.

REINFORCEMENT: Grade 60 reinforced. No. 4 steel rebar to conform to ASTM A615 on required centers or equal.

C.I. CASTINGS: Cast iron frames and grates are manufactured of grey cast iron conforming to ASTM A48-76 Class 30.

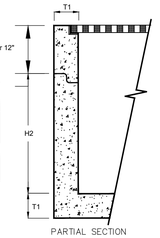
"Y" INLET DETAIL

NOT TO SCALE



MODEL #		DIMENSIONS							
CATCH BASIN	JUNCTION BOX [2]	W1	W2	H1	H2	T1	KO	GRATE SIZE	WEIGHT LBS
CB12 [1]	JB12	15"	10"	21"	18"	2"	10"	12"x12"x1"	180
CB18	JB18	24"	16"	34"	30"	4"	15"	18"x18"x11"	1,000
CB20	JB20	26"	18"	34"	30"	4"	17"	20"x20"x11"	1,335
CB24	JB24	32"	22"	41"	36"	5"	22"	24"x24"x2"	2,245
CB27	JB27	37"	25"	42"	36"	6"	24"	27"x27"x2"	2,875
CB30	JB30	42"	30"	43"	36"	6"	30"	32"x32"x2"	3,675
CB36	JB36	48"	36"	54"	48"	6"	32"	38"x38"x2"	4,585

1. CB12 CATCHBASIN IS RATED FOR PEDESTRIAN LOADING. ALL OTHERS ARE TRAFFIC DUTY.
2. ALL JUNCTION BOXES SHALL BE STANDARD TRAFFIC DUTY.



PRECAST CONCRETE CATCHBASIN / JUNCTION BOX 18" THRU 36"

NOT TO SCALE

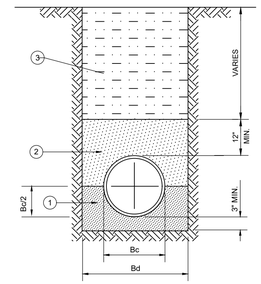
SPECIFICATIONS

CONCRETE : Class 1 concrete with of design strength of 4500 PSI at 28 days. Unit is of monolithic construction at floor and first stage of wall with sectional riser to required depth.

REINFORCEMENT: Grade 60 reinforced. Steel rebar conforming to ASTM A615 on required centers or equal.

C.I. CASTINGS: Cast iron frames and grates are manufactured of grey cast iron conforming to ASTM A48-76 Class 30.

ALL AREA DRAINS SHALL BE CB24 (24" X24")

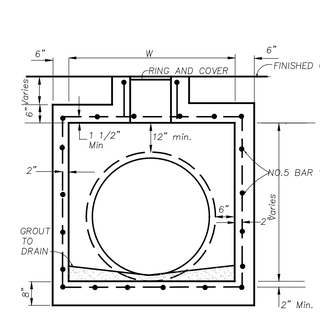


1. FINE GRADATION CRUSHED STONE - TOP LAYER IS TO BE PLACED TO GRADE TO PROVIDE UNIFORM SUPPORT OF PIPE BARREL. EXCAVATE BELL HOLES.
2. SELECT MATERIAL FREE OF ROCKS, CLUMPS OR DEBRIS LARGER THAN 6" IN GREATEST DIMENSION. COMPACT TO 95% STANDARD PROCTOR DENSITY. UNDER STRUCTURES, ROADWAYS AND PAVEMENT, USE NON-GRANULAR MATERIAL COMPACTED TO 95% STANDARD PROCTOR DENSITY. (NO SAND PERMITTED ABOVE STONE)
3. SELECT MATERIAL FREE OF ROCKS, CLUMPS OR DEBRIS LARGER THAN 6" IN GREATEST DIMENSION. COMPACT TO 95% STANDARD PROCTOR DENSITY. UNDER STRUCTURES, ROADWAYS AND PAVEMENT, COMPACT TO 95% STANDARD PROCTOR DENSITY.

CLASS "B+" EMBEDMENT

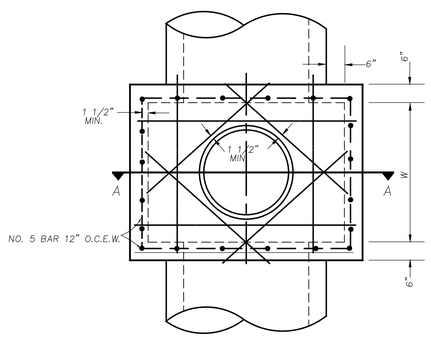
NOT TO SCALE

ROOF DRAIN LINES AND STORM SEWER LINES



SECTION A-A

Not To Scale



STORM SEWER JUNCTION BOX DETAIL

Not To Scale

NOTES:
1. *JUNCTION BOX FLOWLINE TO MATCH STORM SEWER FLOWLINE.*
2. *ALL STEEL TO BE GRADE 60, NO. 5 BAR 12" O.C.E.W. EACH FACE.*
3. *CONCRETE TO BE 4200 PSI, (6 1/2 SACK) 28 DAYS.*
4. *GROUT FLOOR TO DRAIN.*
5. *RING & COVER FOR JB4 TO BE NEENAH FOUNDRY NO. R-1915-D OR APPROVED EQUIVALENT.*
7. *RISER TO BE MONOLITHIC WITH JUNCTION BOX.*

RECORD DRAWING

This is to certify that changes and corrections have been made to conform to the contractor's record of this project.

Signed — July 25, 2018 Date

Glenn Engineering Corporation

GLENN ENGINEERING
TEXAS REGISTRATION NUMBER: F-303
PHONE 972-717-5151
105 DECKER COURT, SUITE 910
FAX 972-717-2176
IRVING, TEXAS 75062

Revision /	Date	
3	01/03/2017	CITY ENGINEERING SUBMITTAL
4	01/24/2017	ADDENDUM #3
5	02/06/2017	CITY COMMENTS
6	02/28/2017	CITY COMMENTS 2ND REVIEW
7	03/08/2017	REVISED GRADING
8	03/13/2017	CITY COMMENTS 3RD REVIEW
9	04/27/2017	RFI #22, # 26 AND #27
10	05/23/2017	ADDITIONAL SEWER LA MAP
11	01/09/2018	RFI # 147 ELEVATIONS
12	06/04/2018	LIFT STATION - CITY SUBMITTAL
13	06/05/2018	IRRIGATION METER

Project:
ROCKWALL COLLEGE AND CAREER ACADEMY
FOR
ROCKWALL I.S.D.
ROCKWALL, TEXAS

STATE OF TEXAS
MIKE GLENN
35059
LICENSED PROFESSIONAL ENGINEER

The seal appearing on this document was authorized by Mike Glenn, P.E. 35059, on June 06, 2018

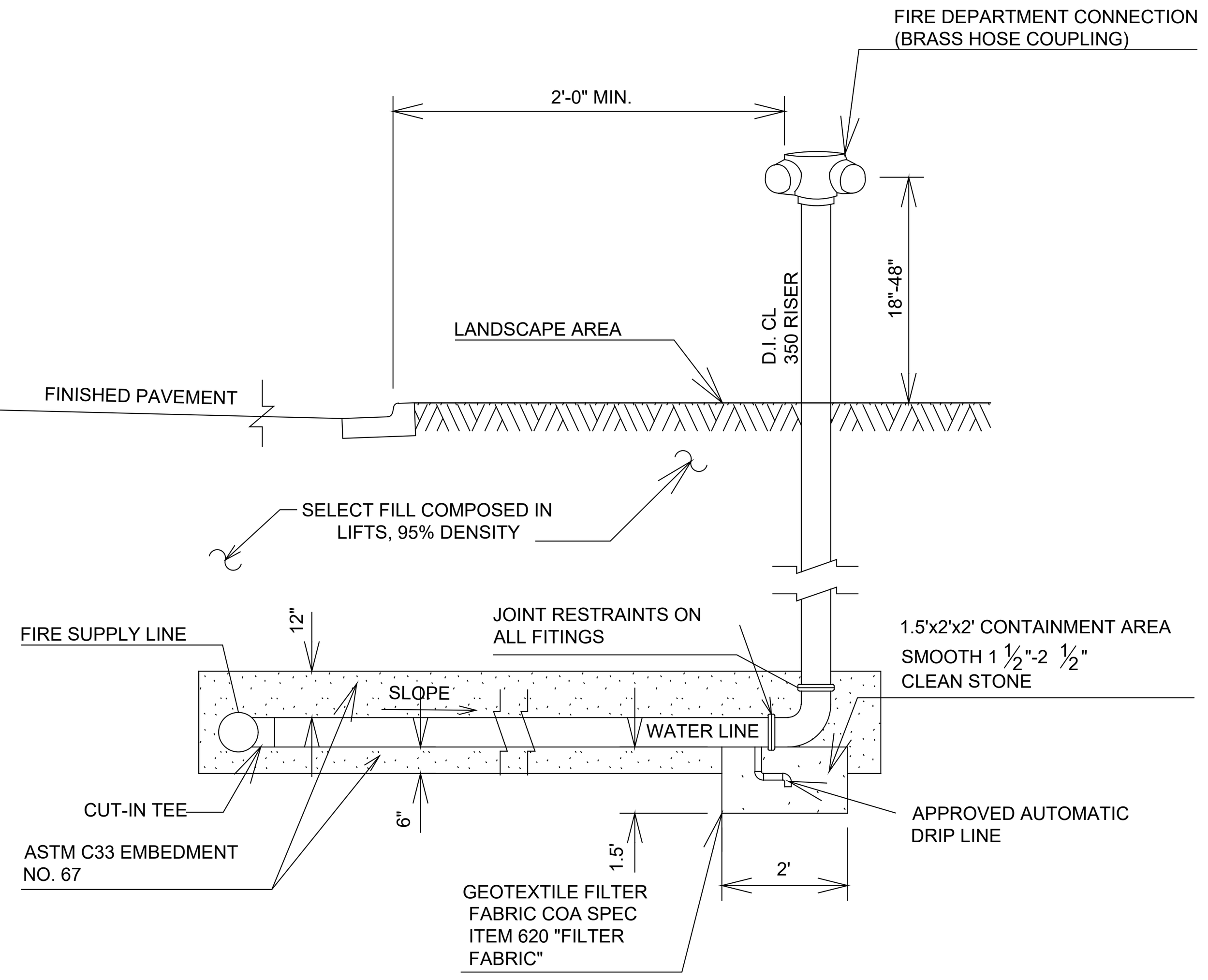
Huckabee
AUSTIN • DALLAS • FORT WORTH • HOUSTON • WACO
www.huckabee-inc.com
800.687.1229

STORM DETAILS 1

8

Job. No.	Sheet No.
1759-03-01	CU1.15
Drawn By: RAH	
Date: 02-28-2017	

Plotted: Jul 25, 2018, 12:7 PM by user: robert - Saved: 7/25/2018 by user: robert
D:\Public\B30's Projects\ROCKISD\LOFLAND 153 AC CCA\BID\SET I\COA ENG REV 18 DETAILS ONLY.dwg



NOTES:
1. THE PIPING BETWEEN THE CHECKVALVE AND THE OUTSIDE HOSE COUPLING SHALL BE EQUIPPED WITH AN APPROVED AUTOMATIC DRIP ON THE LOWEST PORTION OF THE PIPING. UNDERGROUND PIPE SHALL BE SLOPED FOR DRAINAGE.

2. PIPE SHALL BE SIZED IN ACCORDANCE WITH NFPA 13.

3. FIRE DEPARTMENT CONNECTION SHALL CONSIST OF TWO 2 1/2" CONNECTIONS USING NST INTERNAL THREADED SWIVEL FITTINGS.

4. WATER PIPE MAY BE CONNECTED DIRECTLY TO FIRE SUPPLY LINE IN LIEU OF DIRECTLY INSIDE THE BUILDING. (SEE DETAIL)

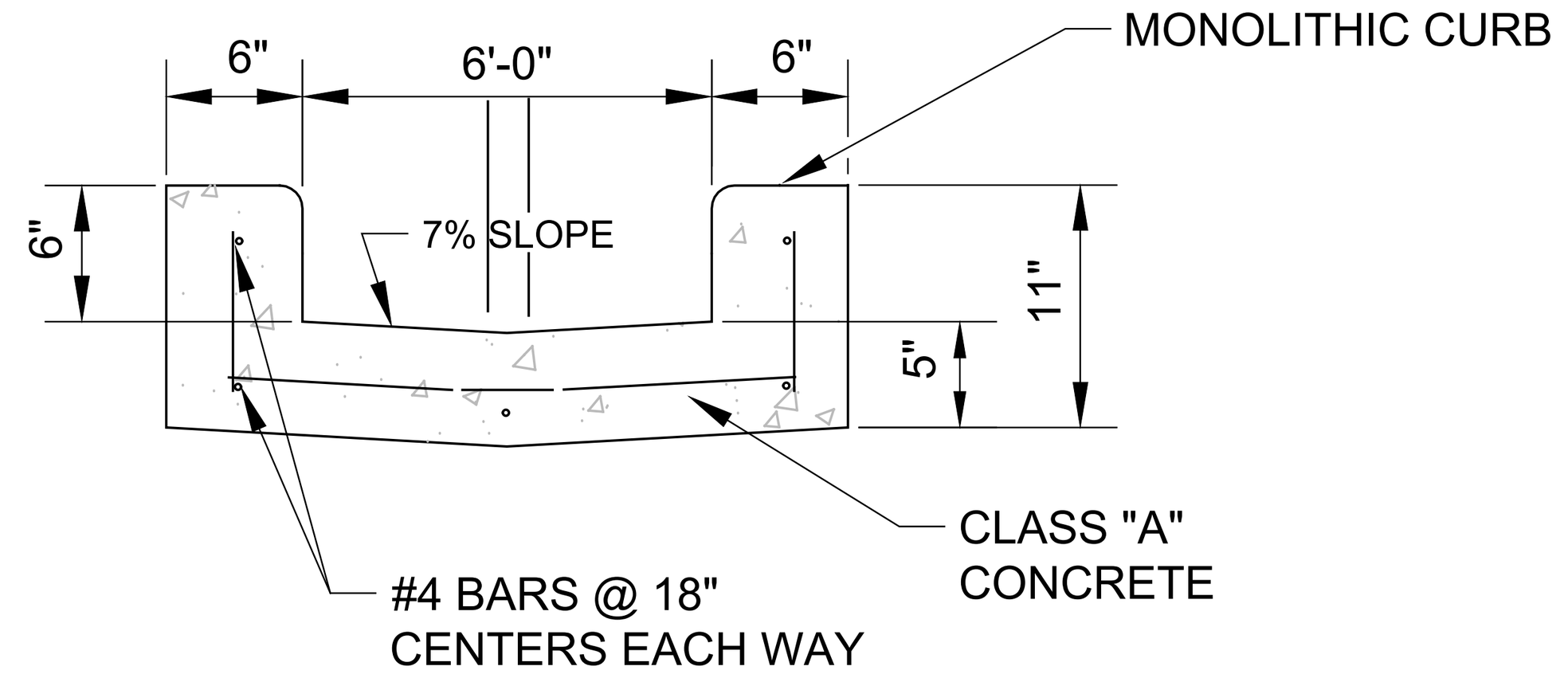
5. GEOTEXTILE CONTAINMENT AREA MAY BE SUBSTITUTED WITH CONCRETE VAULT. DRIP LINE MUST BE PROTECTED FROM DIRT AND DEBRIS TO ENSURE LINE DOES NOT CLOG.

FIRE DEPARTMENT CONNECTION

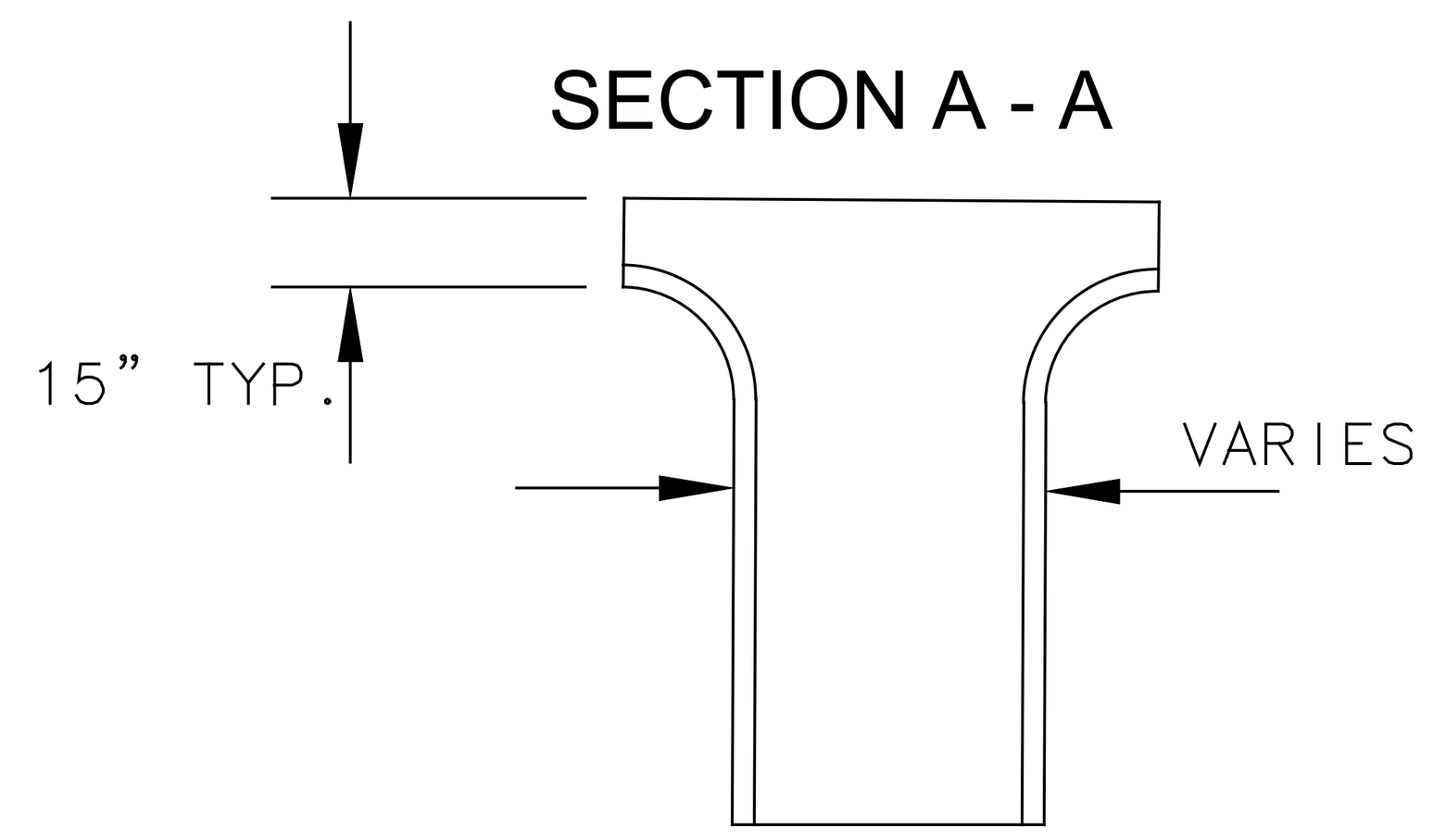
N.T.S.

NOTES:

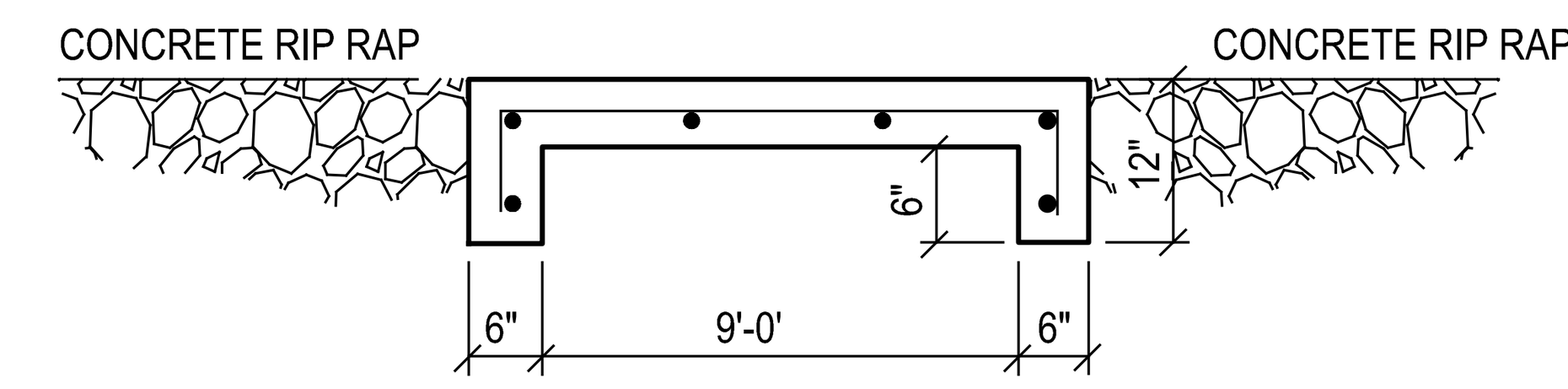
1. FLUME NEEDS TO BE FLARED AT ENTRANCE ONLY FOR HYDRAULIC PURPOSES.



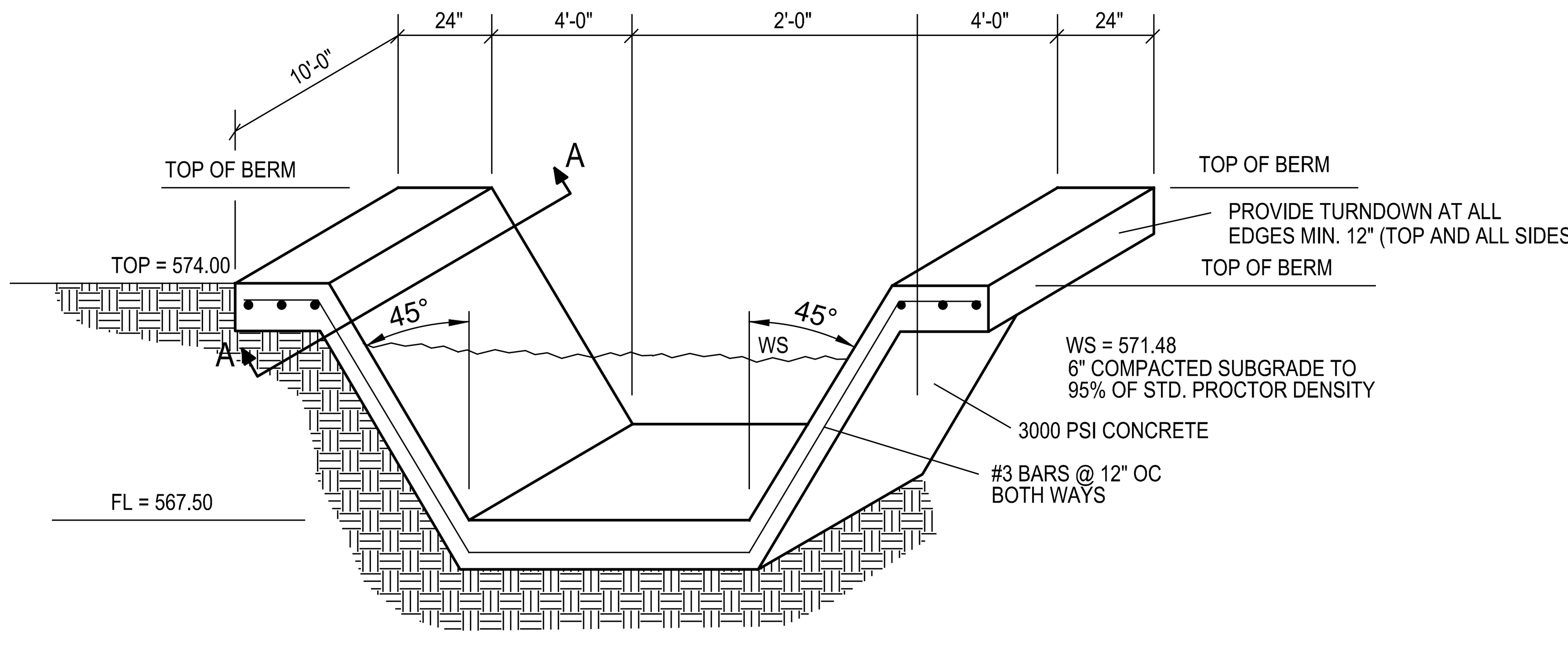
SECTION A - A



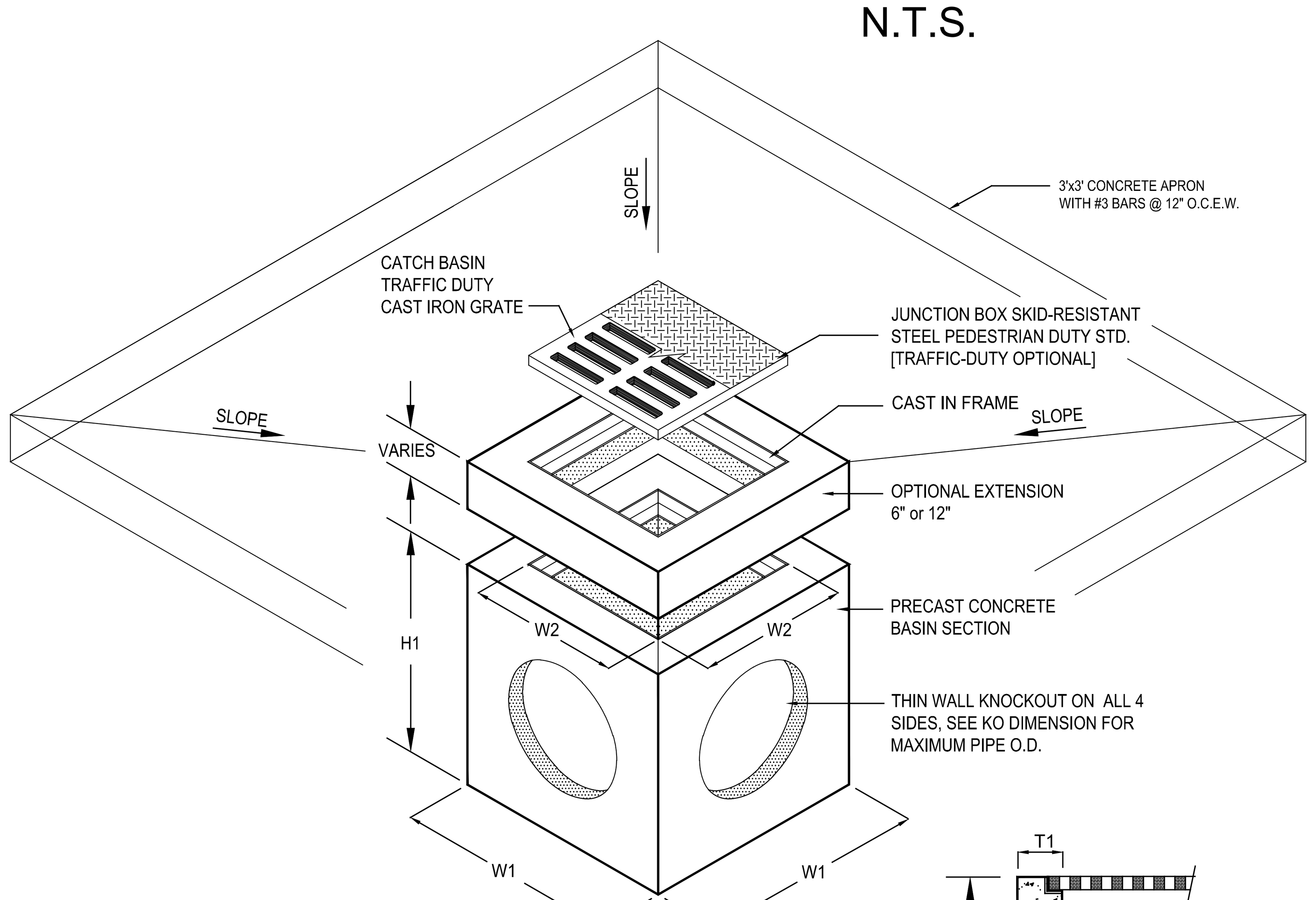
PLAN

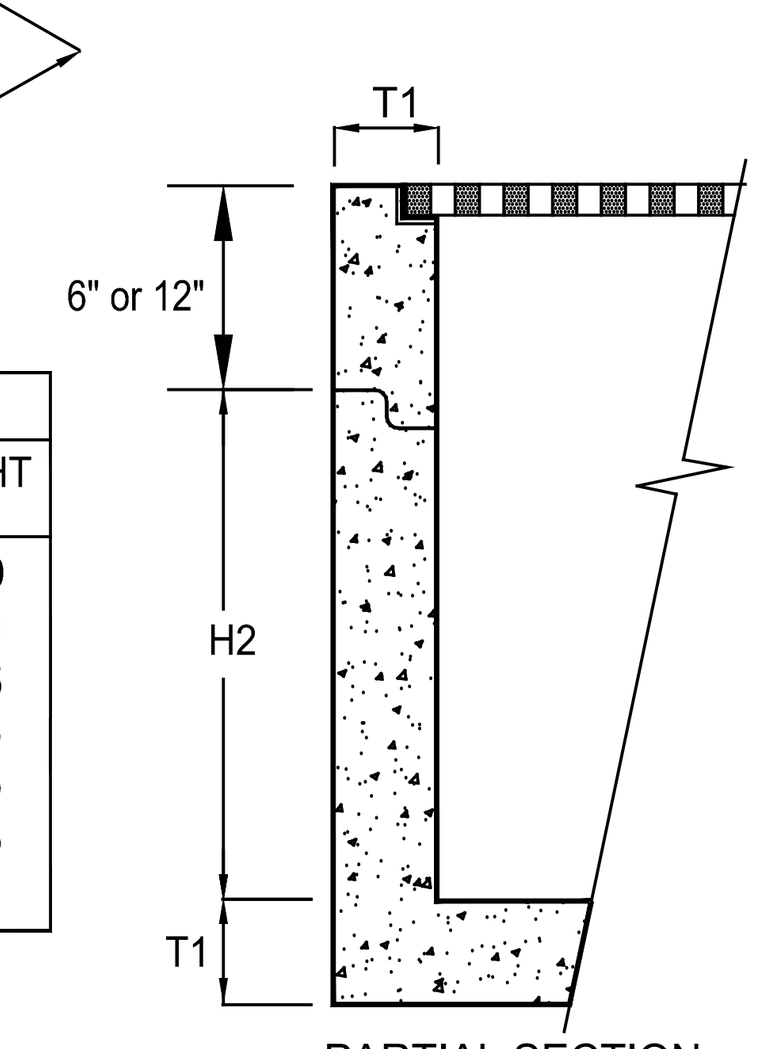


SECTION "A-A"



TYPICAL "V" SHAPED CONCRETE WIER CHANNEL





PARTIAL SECTION

MODEL #		DIMENSIONS							
CATCH BASIN	JUNCTION BOX	W1	W2	H1	H2	T1	KO	GRATE SIZE	WEIGHT LBS
CB12	JB12	15"	10"	21"	18"	2"	10"	12"x12"x1"	180
CB18	JB18	24"	16"	34"	30"	4"	15"	18"x18"x1i"	1,000
CB20	JB20	26"	18"	34"	30"	4"	17"	20"x20"x1i"	1,335
CB24	JB24	32"	22"	41"	36"	5"	22"	24"x24"x2"	2,245
CB27	JB27	37"	25"	42"	36"	6"	24"	27"x27"x2"	2,875
CB30	JB30	42"	30"	42"	36"	6"	30"	32"x32"x2"	3,675
CB36	JB36	48"	36"	54"	48"	6"	32"	38"x38"x2"	4,585

1. CB12 CATCHBASIN IS RATED FOR PEDESTRIAN LOADING. ALL OTHERS ARE TRAFFIC DUTY.
2. ALL JUNCTION BOXES SHALL BE STANDARD TRAFFIC DUTY.

PRIVATE PRECAST CONCRETE CATCHBASIN / JUNCTION BOX 18" THRU 36"

NOT TO SCALE

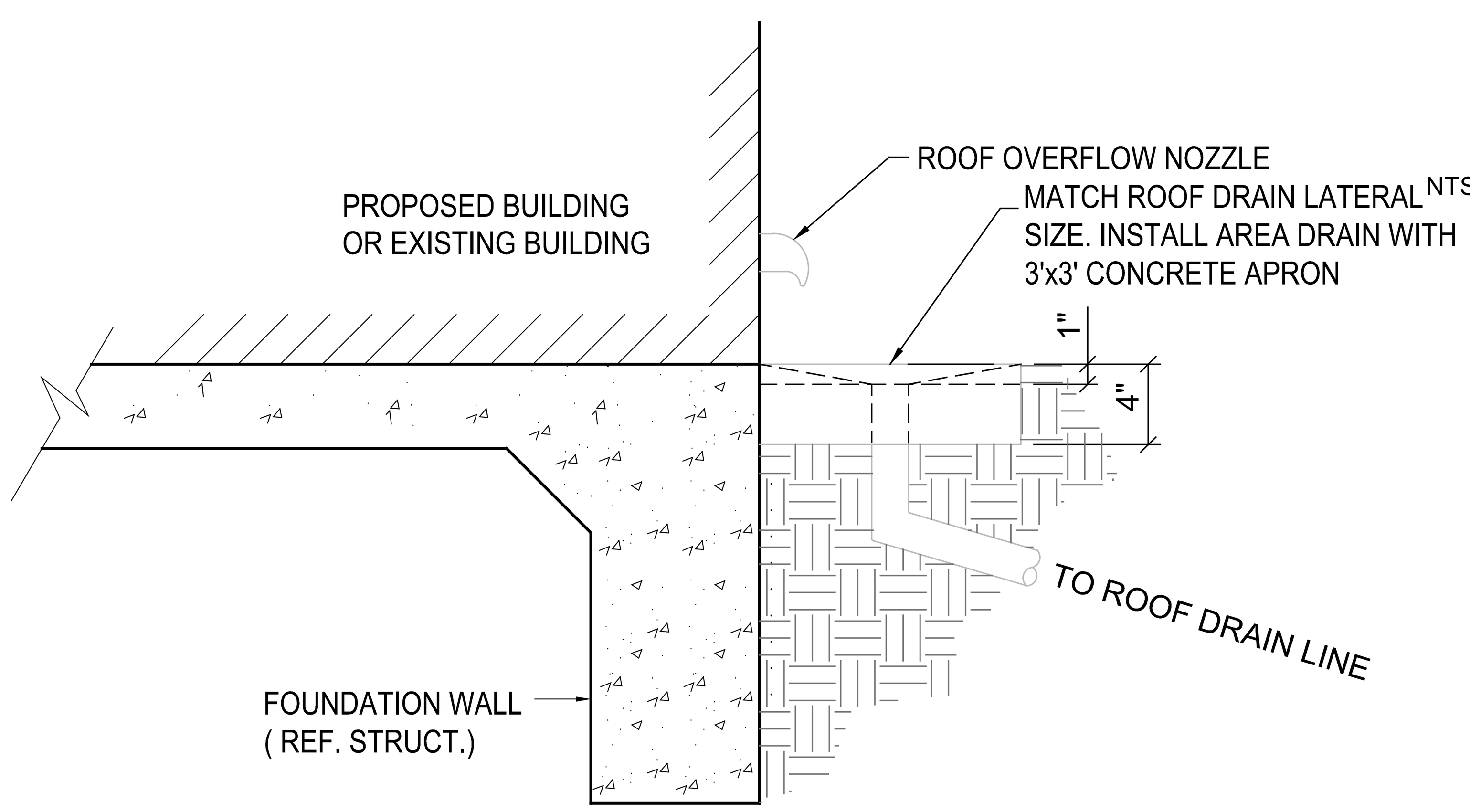
ALL AREA DRAINS SHALL BE CB24 (24" X24")

SPECIFICATIONS

CONCRETE : Class 1 concrete with of design strength of 4500 PSI at 28 days. Unit is of monolithic construction at floor and first stage of wall with sectional riser to required depth.

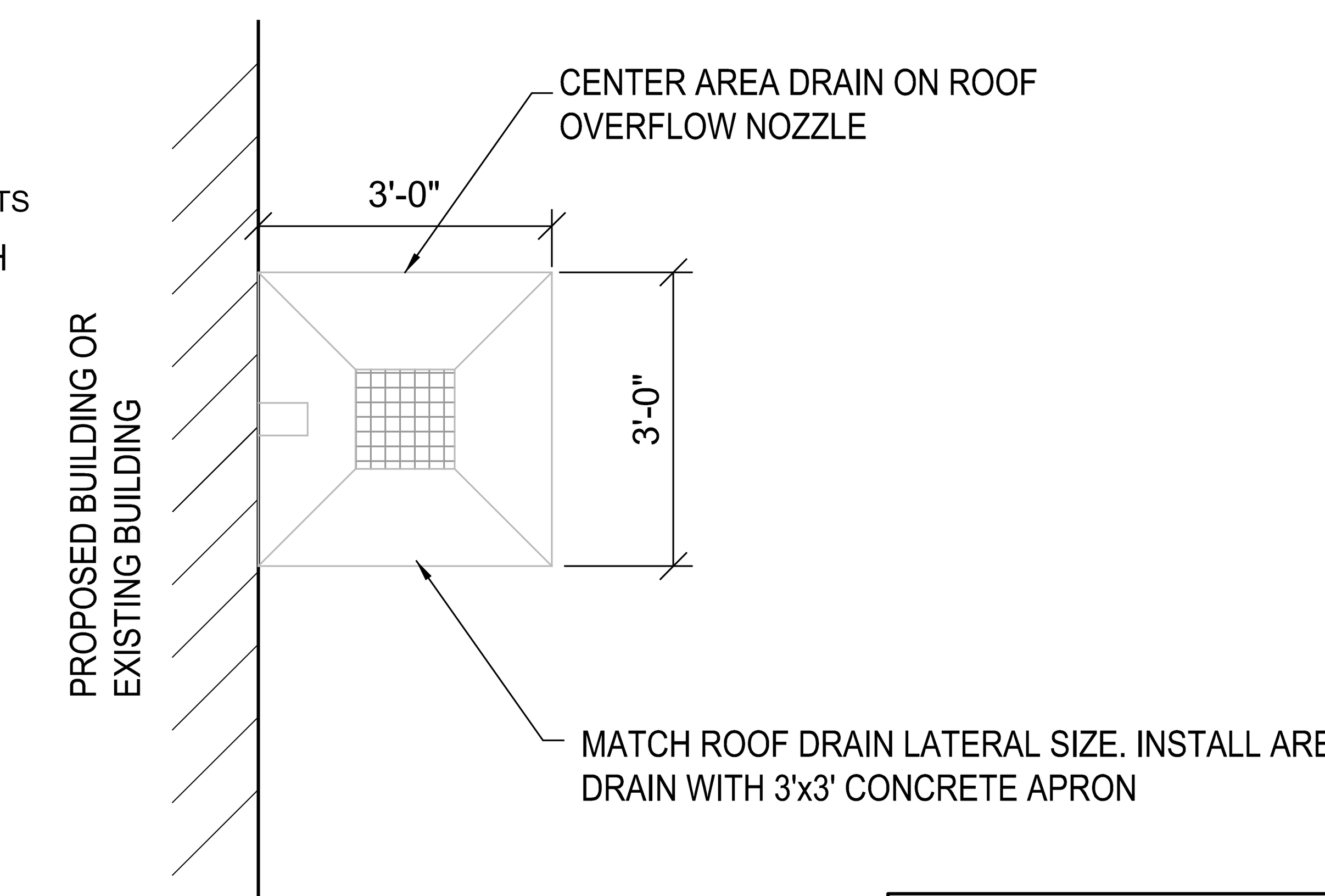
REINFORCEMENT: Grade 60 reinforced. Steel rebar conforming to ASTM A615 on required centers or equal.

C.I. CASTINGS: Cast iron frames and grates are manufactured of grey cast iron conforming to ASTM A48-76 Class 30.



SECTION

NOTE: CONTRACTOR TO INSTALL AT ALL ROOF DRAIN OVERFLOW LOCATIONS



PLAN

ROOF DRAIN OVERFLOW NOZZLE DETAILS OUTSIDE FOUNDATION WALL

NTS

RECORD DRAWING

This is to certify that changes and corrections have been made to conform to the contractor's record of this project.

Signed ______ Date July 25, 2018

Glenn Engineering Corporation

GLENN ENGINEERING

TEXAS REGISTRATION NUMBER: F-303

PHONE 972-717-5151 FAX 972-717-2176

105 DECKER COURT, SUITE 910 IRVING, TEXAS 75062

Copyright © 2016, Huckabee & Associates, Inc.

Revision /	Date	
3	01/03/2017	CITY ENGINEERING SUBMITTAL
4	01/24/2017	ADDENDUM #3
5	02/06/2017	CITY COMMENTS
6	02/28/2017	CITY COMMENTS 2ND REVIEW
7	03/08/2017	REVISED GRADING
8	03/13/2017	CITY COMMENTS 3RD REVIEW
9	04/27/2017	RFI #22, # 26 AND #27
10	05/23/2017	SANITARY SEWER DA MAP
11	01/09/2018	RFI # 147 ELEVATIONS
12	06/04/2018	LIFT STATION - CITY SUBMITTAL
13	06/05/2018	IRRIGATION METER

Project: ROCKWALL COLLEGE AND CAREER ACADEMY FOR ROCKWALL I.S.D. ROCKWALL, TEXAS

STATE OF TEXAS MIKE GLENN 35059 REGISTERED PROFESSIONAL ENGINEER

The seal appearing on this document was authorized by Mike Glenn, P.E. 35059, on June 06, 2018

Huckabee

AUSTIN • DALLAS • FORT WORTH • HOUSTON • WACO

www.huckabee-inc.com
800.687.1229

PRIVATE STORM DETAILS 2 (8)

Job. No. 1759-03-01

Drawn By: RAH

Date: 02-28-2017

Sheet No. CU 1.16

Plotted: Jul 25, 2018, 12:5 PM by user: robert - Saved: 7/25/2018 by user: robert
D:\Public\Bob's Projects\ROCKISD\LOFLAND 153 AC CCA\BIDSET\CCA ENG REV 18 DETAILS ONLY.dwg

RECOMMENDATIONS FOR INSTALLATION AND USE OF SOILS AND AGGREGATES FOR FOUNDATION, EMBEDMENT AND BACKFILL

	SOIL CLASS			
	CLASS IA	CLASS IB	CLASS II	CLASS III
GENERAL RECOMMENDATIONS AND RESTRICTIONS	DO NOTE USE WHERE CONDITIONS MAY CAUSE MIGRATION OF FINES FROM ADJACENT SOIL AND LOSS OF PIPE SUPPORT. SUITABLE FOR USE AS A DRAINAGE BLANKET AND UNDERDRAIN IN ROCK CUTS WHERE ADJACENT MATERIAL IS SUITABLY GRADED	PROCESS MATERIAL AS REQUIRED TO OBTAIN GRADATION WHICH WILL MINIMIZE MIGRATION OF ADJACENT MATERALS SUITABLE FOR USE AS DRAINAGE BLANKET AND UNDERDRAIN.	WHERE HYDRAULIC GRADIENT EXISTS CHECK GRADATION TO MINIMIZE MIGRATION. "CLEAN" GROUPS SUITABLE FOR USE AS DRAINAGE BLANKET AND UNDERDRAIN.	DO NOT USE WHERE WATER CONDITIONS IN TRENCH MAY CAUSE INSTABILITY
FOUNDATION	SUITABLE AS FOUNDATION AND FOR REPLACING OVER-EXCAVATED AND UNSTABLE TRENCH BOTTOM AS RESTRICTED ABOVE. INSTALL AND COMPACT IN 6-IN. MAXIMUM LAYERS.	SUITABLE AS FOUNDATION AND FOR REPLACING OVER-EXCAVATED AND UNSTABLE TRENCH BOTTOM. INSTALL AND COMPACT IN 6-IN. MAXIMUM LAYERS.	SUITABLE AS FOUNDATION AND FOR REPLACING OVER-EXCAVATED AND UNSTABLE TRENCH BOTTOM AS RESTRICTED ABOVE. INSTALL AND COMPACT IN 6-IN. MAXIMUM LAYERS.	SUITABLE AS FOUNDATION AND FOR REPLACING OVER-EXCAVATED TRENCH BOTTOM AS RESTRICTED ABOVE. DO NOT USE IN THICKNESSES GREATER THAN 12 IN. TOTAL. INSTALL AND COMPACT IN 6-IN. MAXIMUM LAYERS
BEDDING	SUITABLE AS RESTRICTED ABOVE. INSTALL IN 6-IN. MAXIMUM LAYERS. LEVEL FINAL GRADE BY HAND. MINIMUM DEPTH 4 IN. (6 IN. IN ROCK CUTS).	INSTALL AND COMPACT IN 6-IN. MAXIMUM LAYERS LEVEL FINAL GRADE BY HAND. MINIMUM DEPTH 4 IN. (6 IN. IN ROCK CUTS).	SUITABLE AS RESTRICTED ABOVE. INSTALL AND COMPACT IN 6-IN. MAXIMUM LAYERS. LEVEL FINAL GRADE BY HAND MINIMUM DEPTH 4 IN. (6 IN. IN ROCK CUTS).	SUITABLE ONLY IN DRY TRENCH CONDITIONS. INSTALL AND COMPACT IN 6-IN. MAXIMUM LAYERS. LEVEL FINAL GRADE BY HAND. MINIMUM DEPTH 4 IN. (6 IN. IN ROCK CUTS).
HAUNCHING	SUITABLE AS RESTRICTED ABOVE. INSTALL IN 6-IN. MAXIMUM LAYERS. WORK IN AROUND PIPE BY HAND TO PROVIDE UNIFORM SUPPORT	INSTALL AND COMPACT IN 6-IN. MAXIMUM LAYERS WORK IN AROUND PIPE BY HAND TO PROVIDE UNIFORM SUPPORT.	SUITABLE AS RESTRICTED ABOVE. INSTALL AND COMPACT IN 6-IN. MAXIMUM LAYERS. LEVEL FINAL GRADE BY HAND. MINIMUM DEPTH 4 IN. (6 IN. IN ROCK CUTS).	SUITABLE AS RESTRICTED ABOVE. INSTALL AND COMPACT IN 6-IN. MAXIMUM LAYERS. WORK AROUND PIPE BY HAND. TO PROVIDE UNIFORM SUPPORT
INITIAL BACKFILL	SUITABLE AS RESTRICTED ABOVE. INSTALL TO A MINIMUM OF 6 IN. ABOVE PIPE CROWN.	INSTALL AND COMPACT TO A MINIMUM OF 6 IN. ABOVE PIPE CROWN	SUITABLE AS RESTRICTED ABOVE. INSTALL AND COMPACT TO A MINIMUM OF 6 IN. ABOVE PIPE CROWN.	SUITABLE AS RESTRICTED ABOVE. INSTALL AND COMPACT TO A MINIMUM OF 6 IN. ABOVE PIPE CROWN.
EMBEDMENT COMPACTION	PLACE AND WORK BY HAND TO INSURE ALL EXCAVATED VOIDS AND HAUNCH AREAS ARE FILLED. FOR HIGH DENSITIES USE VIBRATORY COMPACTORS.	MINIMUM DENSITY 85 % STD. PROCTOR.[C] USE HAND TAMPERS OR VIBRATORY COMPACTORS.	MINIMUM DENSITY 85 % STD. PROCTOR.[C] USE HAND TAMPERS OR VIBRATORY COMPACTORS.	MINIMUM DENSITY 90 % STD. PROCTOR.[C] USE HAND TAMPERS OR VIBRATORY COMPACTORS. MAINTAIN MOISTURE CONTENT NEAR OPTIMUM TO MINIMIZE COMPACTIVE EFFORT.
FINAL BACKFILL	COMPACT AS REQUIRED BY THE ENGINEER.	COMPACT AS REQUIRED BY THE ENGINEER.	COMPACT AS REQUIRED BY THE ENGINEER.	COMPACT AS REQUIRED BY THE ENGINEER.

[B] WHEN USING MECHANICAL COMPACTORS AVOID CONTACT WITH PIPE. WHEN COMPACTING OVER PIPE CROWN MAINTAIN A MINIMUM OF 6 IN. COVER WHEN USING SMALL MECHANICAL COMPACTORES. WHEN USING LARGER COMPACTORS MAINTAIN MINIMUM CLEARANCES AS REQUIRED BY THE ENGINEER.
[C] THE MINIMUM DENSITIES GIVEN IN THE TABLE ARE INTEDED AS THE COMPATION REQUIREMENTS FOR OBTAINING SATISFACTORY EMBEDMENT STIFFNESS IN MOST INSTALLATION CONDITIONS.

GENERAL NOTES:

1. MATERIALS: UNLESS OTHERWISE SPECIFIED ON THE PLANS OR HEREIN, CORRUGATED POLYETHYLENE PIPE SHALL CONFORM TO AASHTO M-294, LATEST EDITION, STANDARD SPECIFICATION FOR CORRUGATED POLYETHYLENE PIPE.
2. RESINS: CORRUGATED POLYETHYLENE PIPE SHALL BE MANUFACTURED FROM HIGH DENSITY POLYETHYLENE VIRGIN COMPOUNDS, AND SHALL CONFORM TO THE REQUIREMENTS OF ASTM D-3350 FOR THE CELL CLASSIFICATION 324420C.
3. COUPLING BANDS: EXCEPT AS OTHERWISE REQUIRED HEREIN, COUPLING BANDS AND OTHER HARDWARE FOR CORRUGATED POLYETHYLENE PIPE SHALL DEMONSTRATE THAT THEY MEET THE SOIL TIGHTNESS REQUIREMENTS OF AASHTO SECTION 26.4.2.4 "STANDARD SPECIFICATIONS FOR HIGHWAY BRIDGES."

   COUPLING BANDS SHALL LAP EQUALLY ON EACH OF THE PIPES BEING CONNECTED TO FORM A TIGHTLY CLOSED JOINT AFTER INSTALLATION.

   THE CORRUGATIONS IN THE BAND SHALL INDEX THE CORRUGATIONS IN THE PIPE ENDS TO ENGAGE THE FIRST OR SECOND CORRUGATION FROM THE END OF EACH PIPE.

   WHEN INFILTRATION OF EXFILTRATION IS A CONCERN, THE COUPLING MAY BE REQUIRED TO HAVE GASKETS. THE GASKET MATERIAL SHALL BE CLOSED-CELL EXPANDED RUBBER OR NEOPRENE.
4. DESIGNATION OF TYPE: THE TYPES OF PIPE WILL BE INDICATED BY THE FOLLOWING DESCRIPTIONS

   TYPE C: THIS PIPE WILL HAVE A FULL CIRCULAR CROSS-SECTION, WITH A CORRUGATED SURFACE BOTH INSIDE AND OUTSIDE.

   TYPE S: THIS PIPE WILL HAVE A FULL CIRCULAR CROSS-SECTION, WITH AN OUTER CORRUGATED PIPE WALL AND A SMOOTH INNER LINER.

   TYPE D: THIS PIPE SHALL CONSIST OF AN ESSENTIALLY SMOOTH WATERWAY BRACED CIRCUMFERENTIALLY WITH CIRCULAR RIBS WHICH ARE FORMED SIMULTANEOUSLY WITH A SMOOTH OUTER WALL.
5. INSTALLATION: CORRUGATED POLYETHYLENE PIPE SHALL BE INSTALLED IN ACCORDANCE WITH ASTM D-2321, LATEST EDITION, "STANDARD PRACTICE FOR UNDERGROUND INSTALLATION OF THERMOPLASTIC PIPE FOR SEWERS AND OTHER GRAVITY FLOW APPLICATIONS."

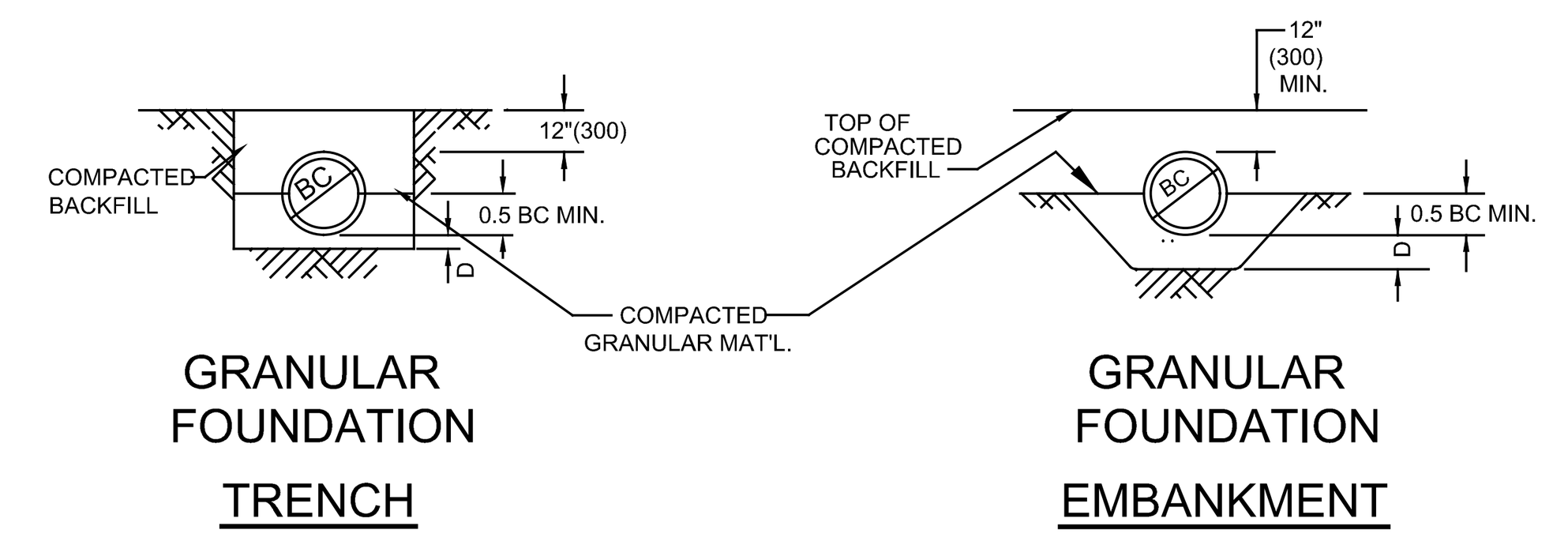
TRENCH WIDTH BASED ON OUTSIDE DIAMETER

PIPE (INSIDE) DIAMETER IN. (MM)	TRENCH WIDTH FT. (M)
15 (375)	3.0 (1)
18 (450)	3.2 (1)
24 (600)	3.9 (1.2)
30 (750)	4.8 (1.5)
36 (900)	5.4 (1.7)
42 (1050)	6.9 (2.1)
48 (1200)	7.4 (2.3)

MULTIPLE INSTALLATION OF POLYETHYLENE PIPES

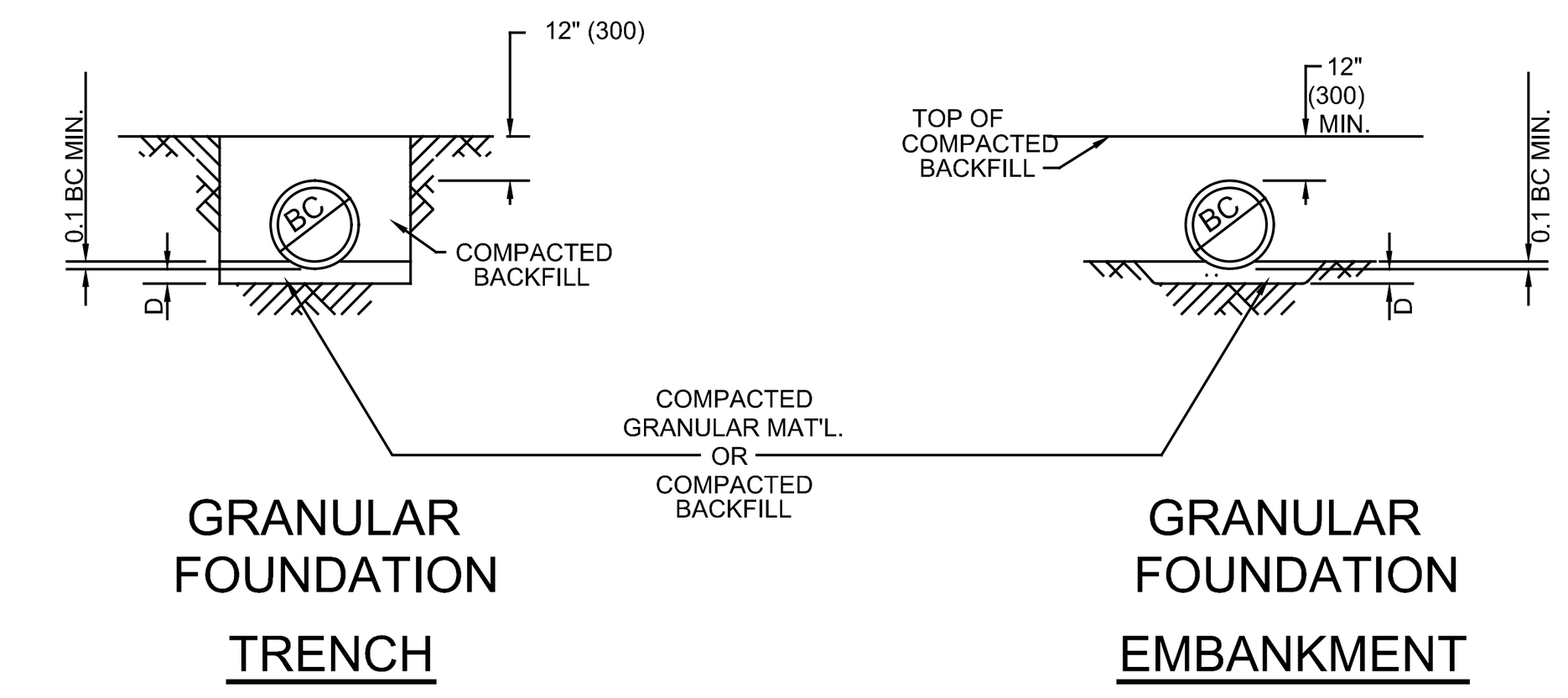
DIAMETER OF PIPE IN. (MM)	CLEAR DISTANCES BETWEEN PIPES FT. (M)
18 (450)	1' 2" (0.36)
24 (600)	1' 5" (0.44)
30 (750)	1' 8" (0.52)
36 (900)	1' 11" (0.60)
42 (1050)	2' 2" (0.68)
48 (1200)	2' 5" (0.76)

AREA DRAIN DETAILS



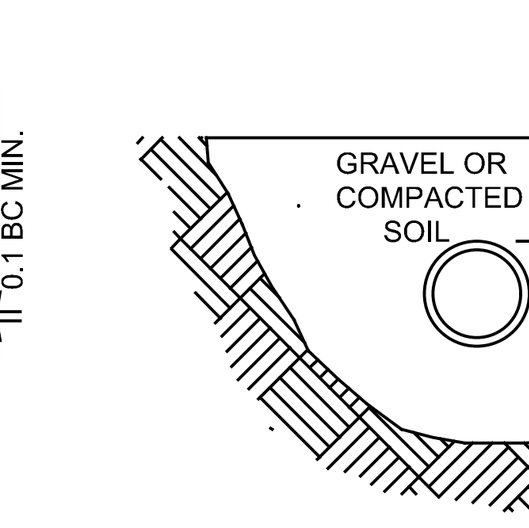
CLASS B

(PRIVATE)

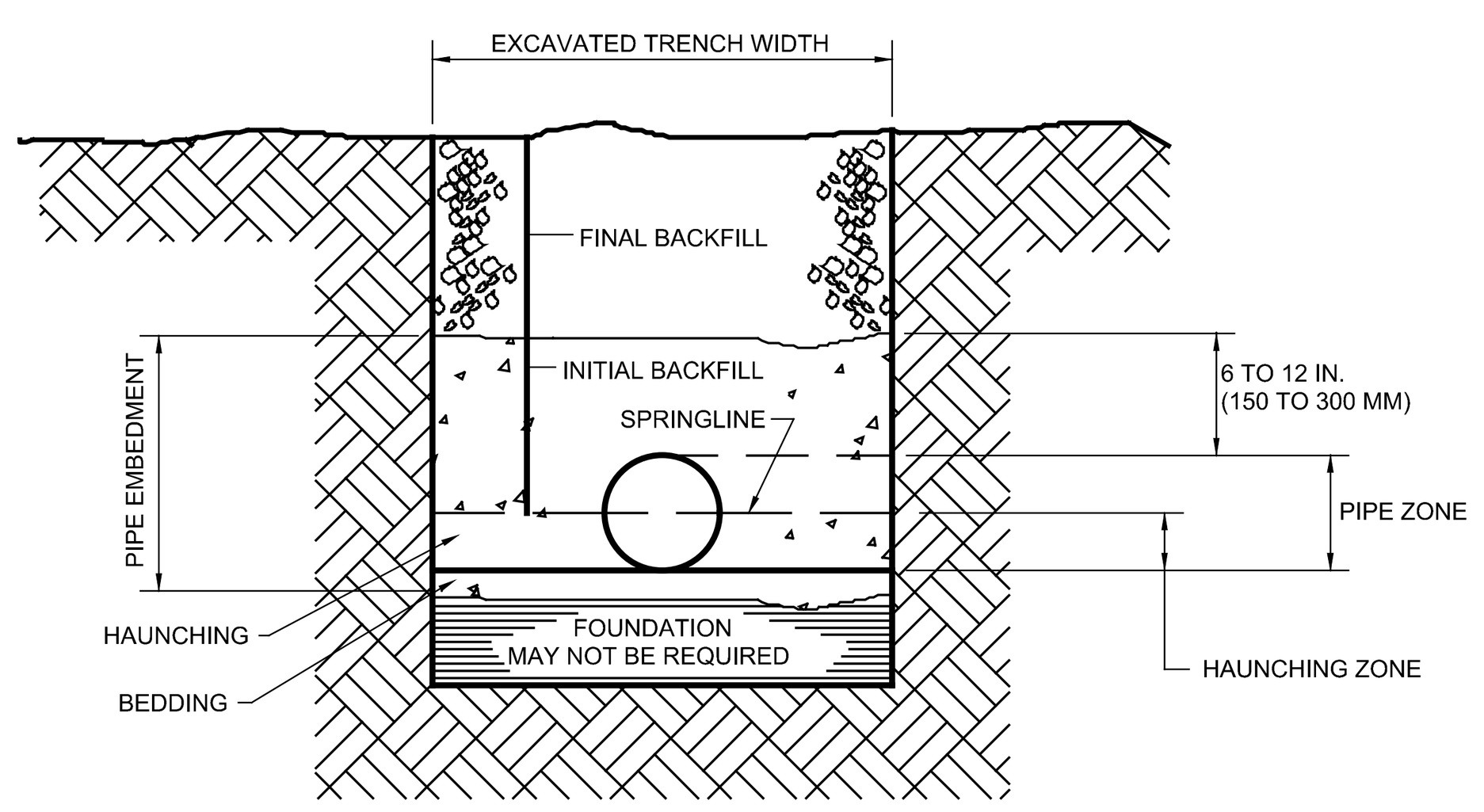


CLASS C

(PRIVATE)



OPEN DITCH INSTALLATION



TRENCH CROSS SECTION SHOWING TERMINOLOGY

HIGH DENSITY CORRUGATED POLYETHYLENE PIPE
HEIGHT OF COVER
H-20 AND E-80 LIVE LOADS

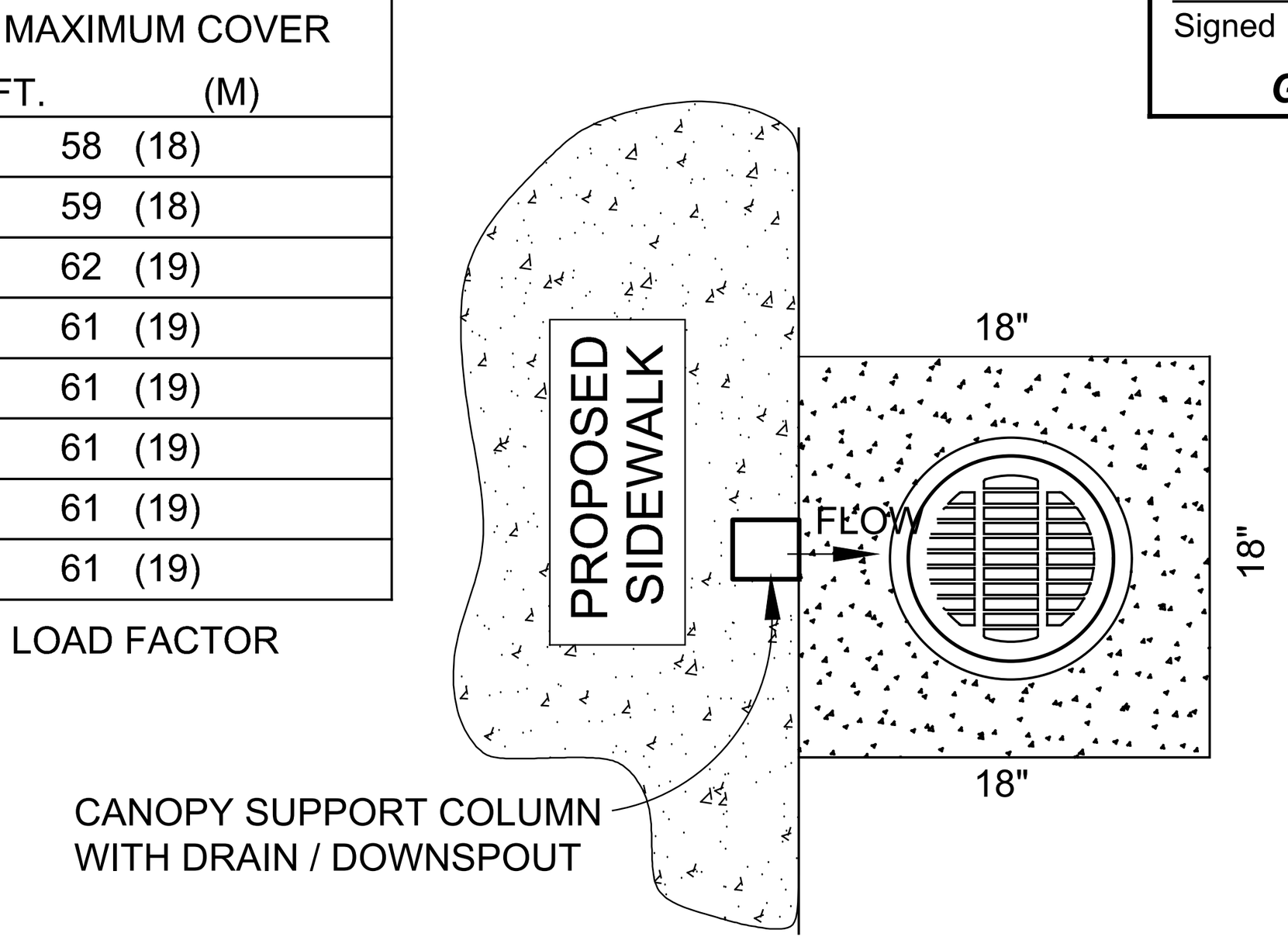
NOMINAL DIAMETER IN. (MM)	MINIMUM COVER IN. & (MM) H-20 E-80	MAXIMUM COVER FT. (M)
12 (300)	12 (300) 24 (600)	58 (18)
15 (375)	12 (300) 24 (600)	59 (18)
18 (450)	12 (300) 24 (600)	62 (19)
24 (600)	12 (300) 24 (600)	61 (19)
30 (750)	12 (300) 24 (600)	61 (19)
36 (900)	12 (300) 24 (600)	61 (19)
42 (1050)	12 (300) 24 (600)	61 (19)
48 (1200)	12 (300) 24 (600)	61 (19)

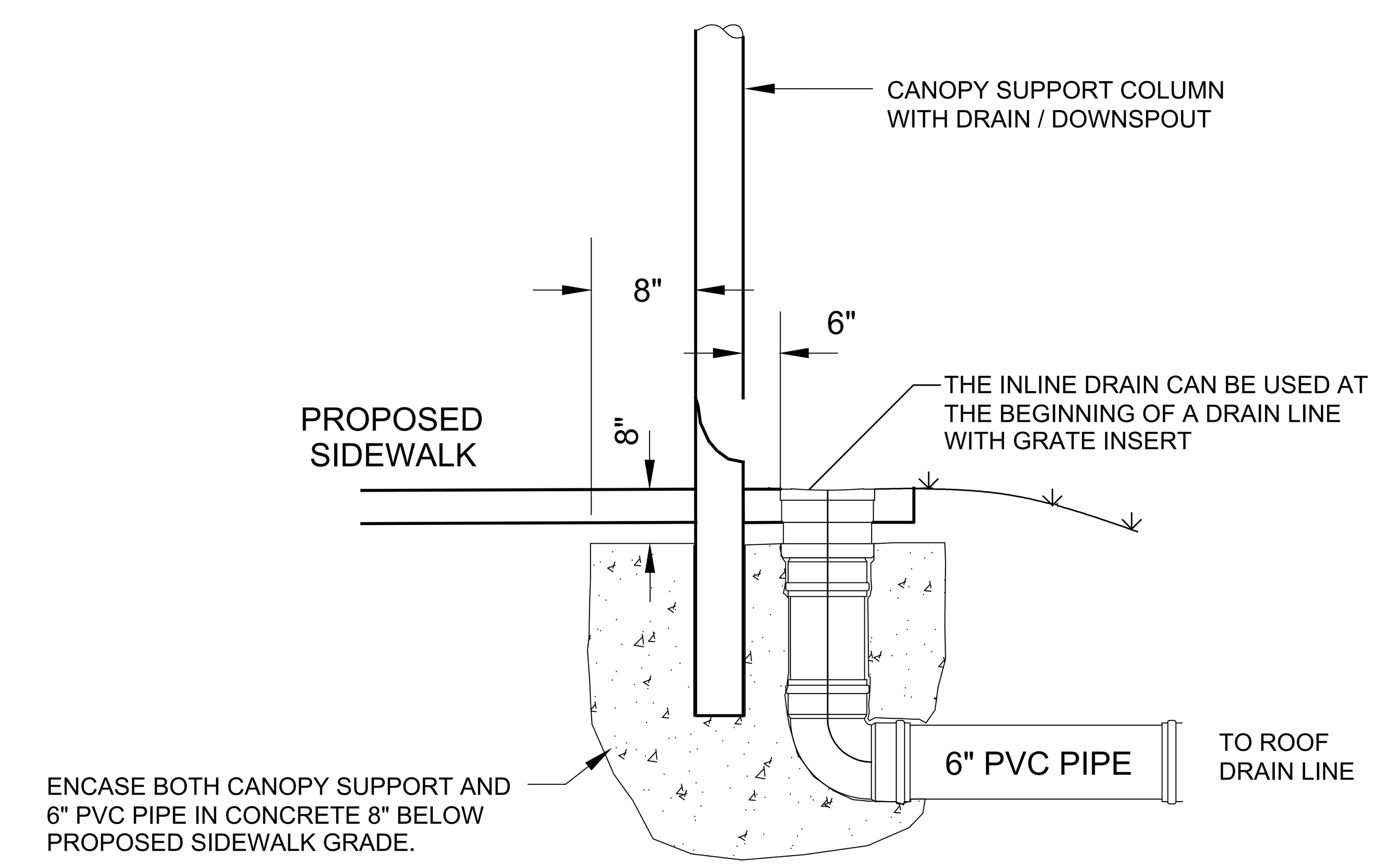
STRUCTURAL DESIGN CALCULATIONS BASED UPON LOAD FACTOR DESIGN METHODOLOGY PER AASHTO.

CLASSES OF EMBEDMENT AND BACKFILL MATERIALS

CLASS	TYPE	SOIL GROUP SYMBOL D 2487	DESCRIPTION	PERCENTAGE PASSING SIEVE SIZES 1 1/2 IN. (40 MM)	NO. 4 (4.75 MM)	NO. 200 (0.075 MM)
IA	MANUFACTURED AGGREGATES OPEN-GRADED, CLEAN.	NONE	ANGULAR, CRUSHED STONE OR ROCK, CRUSHED GRAVEL, BROKEN CORAL, CRUSHED SLAG, CINDERS OR SHELLS; LARGE VOID CONTENT, CONTAIN LITTLE OR NO FINES.	100 %	≤ 10 %	< 5 %
IB	MANUFACTURED, PROCESSED AGGREGATES; DENSE-GRADED, CLEAN	NONE	ANGULAR, CRUSHED STONE (OR OTHER CLASS IA MATERIALS) AND STONE/SAND MIXTURES WITH GRADATIONS SELECTED TO MINIMIZE MIGRATION OF ADJACENT SOILS; CONTAIN LITTLE OR NO FINES (SEE X1.8.).	100 %	≤ 50 %	< 5 %
II	COARSE-GRAINED SOILS, CLEAN	GW	WELL-GRADED GRAVELS AND GRAVEL-SAND MIXTURES; LITTLE OR NO FINES.	100 %	< 50 % "COARSE FRACTION"	< 5 %
		GP	POORLY-GRADED GRAVELS AND GRAVEL-SAND MIXTURES; LITTLE OR NO FINES.			
		SW	WELL-GRADED SANDS AND GRAVELY SANDS; LITTLE OR NO FINES.		> 50 % OF "COARSE FRACTION"	
		SP	POORLY-GRADED SANDS AND GRAVEL SANDS; LITTLE OR NO FINES.			
	COARSE-GRAINED SOILS, BORDERLINE CLEAN TO W/FINES	E.G. GW-GC, SP-SM.	SANDS AND GRAVELS WHICH ARE BORDERLINE BETWEEN CLEAN AND WITH FINES.	100 %	VARIES	5 % TO 12 %
III	COARSE-GRAINED SOILS, WITH FINES	GM	SILTY GRAVELS, GRAVEL-SAND SILT MIXTURES.	100 %	< 50 % OF "COARSE FRACTION"	12 % TO 50 %
		GC	CLAYEY GRAVELS, GRAVEL-SAND-CLAY MIXTURES.			
		SM	SILTY SANDS, SAND-SILT MIXTURES.		> 50 % OF "COARSE FRACTION"	
		SC	CLAYEY SANDS, SAND-CLAY MIXTURES.			

ADS OR HANCOR PIPE INSTALLATION DETAILS FOR PRIVATE STORM DRAIN LINES

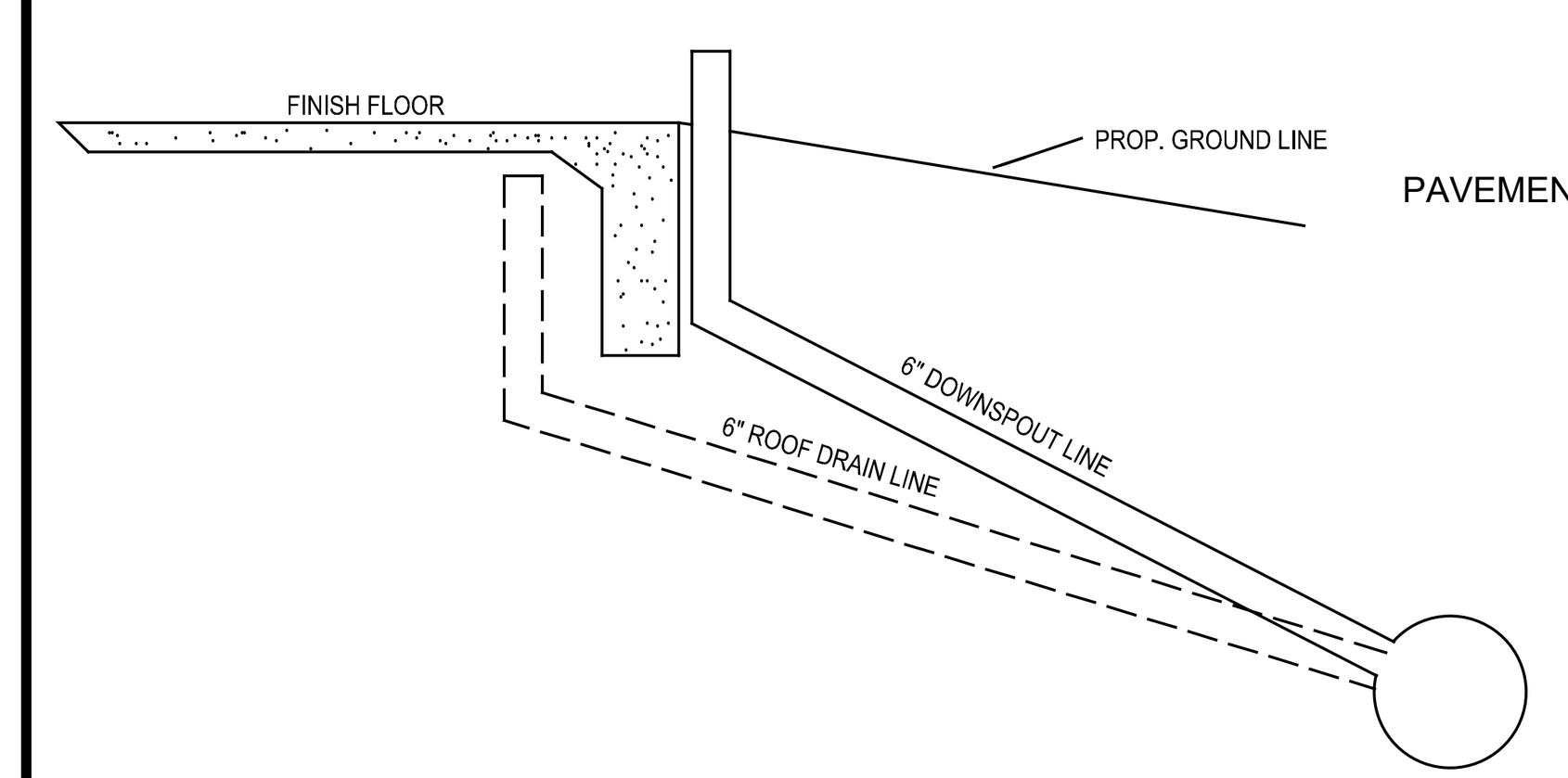




NOTE:
1. AT ALL LOCATIONS OF CANOPY SUPPORTS WITH DRAINS A 6" PVC PIPE IS TO BE INSTALLED TO THE 12" PVC ROOF DRAIN LINE . PER THE DETAIL ABOVE.
SEE ARCH. PLAN FOR THE CONNECTION DETAIL

CANOPY DOWNSPOUT CONNECTION DETAIL

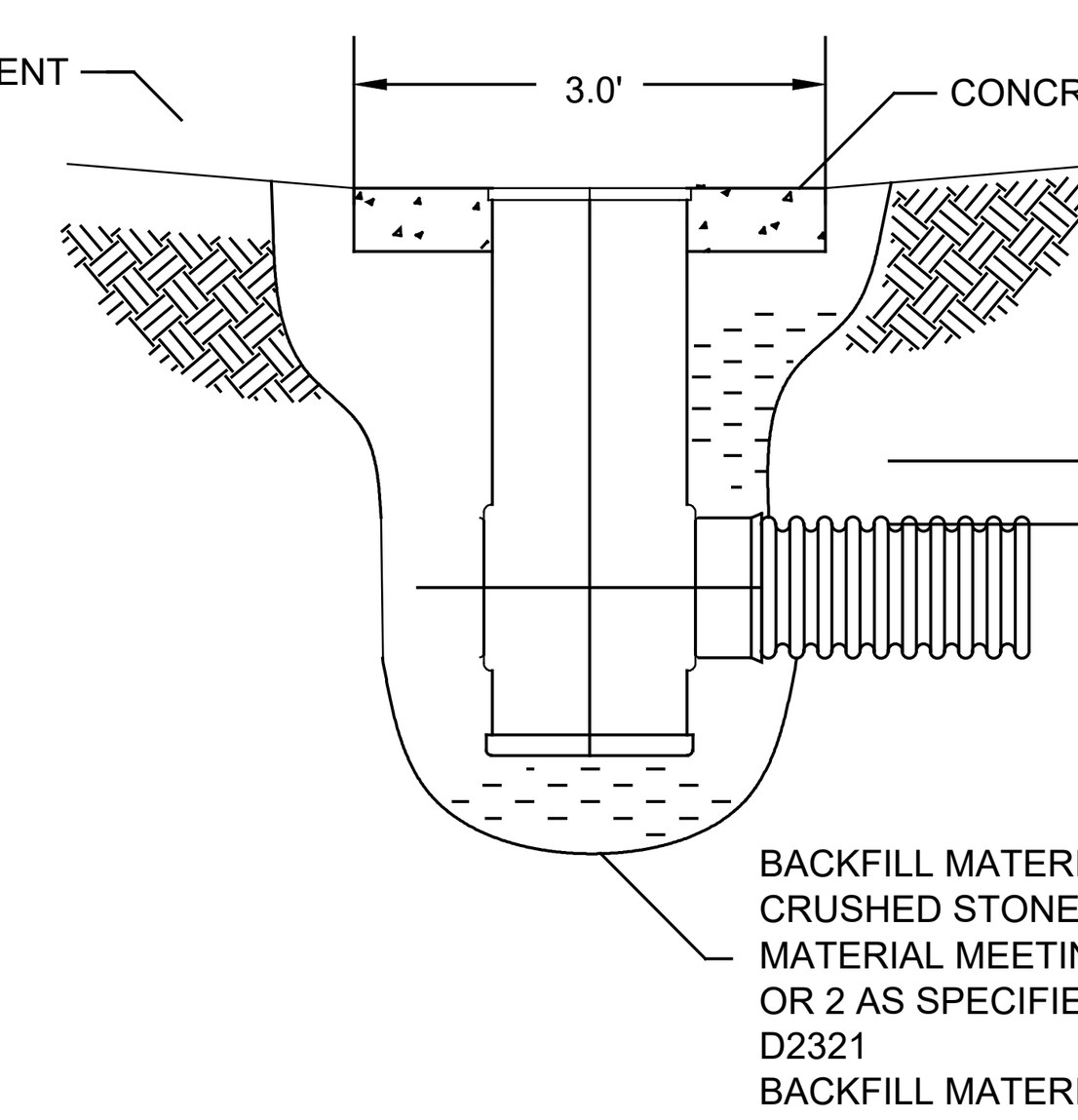
NOT TO SCALE
(PRIVATE)



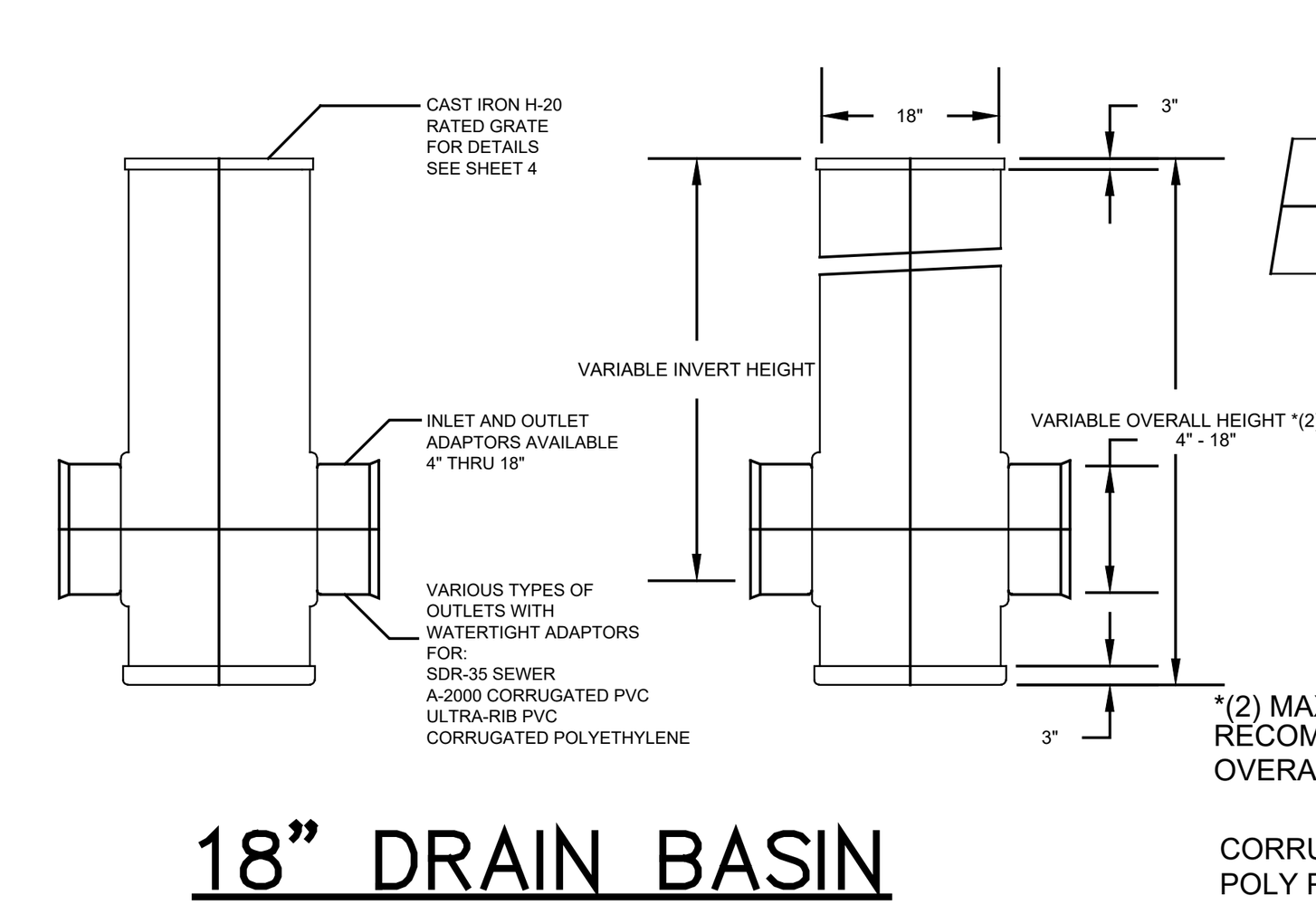
DOWNSPOUT DETAIL

NTS

NOTE:
1. AT ALL LOCATIONS OF DOWNSPOUTS AND ROOF DRAINS A 6" PVC PIPE IS TO BE INSTALLED FROM THE 12" PVC LINE TO THE FOUNDATION AND EXTEND UP ABOVE THE FINISH FLOOR ELEV.
SEE ARCH. PLAN FOR THE CONNECTION DETAIL AND THE ROOF PLAN FOR ACTUAL DOWNSPOUT AND ROOF DRAIN LOCATIONS.

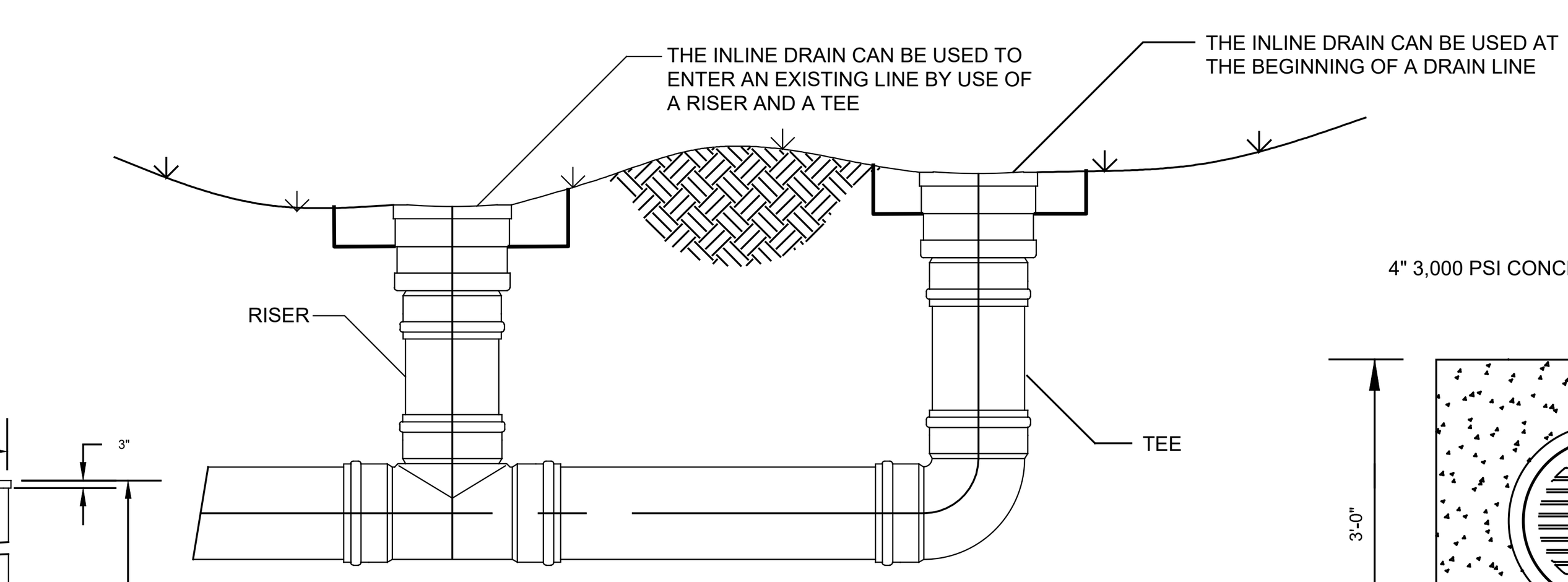


INSTALLATION DETAILS FOR ROOF DRAIN LINES

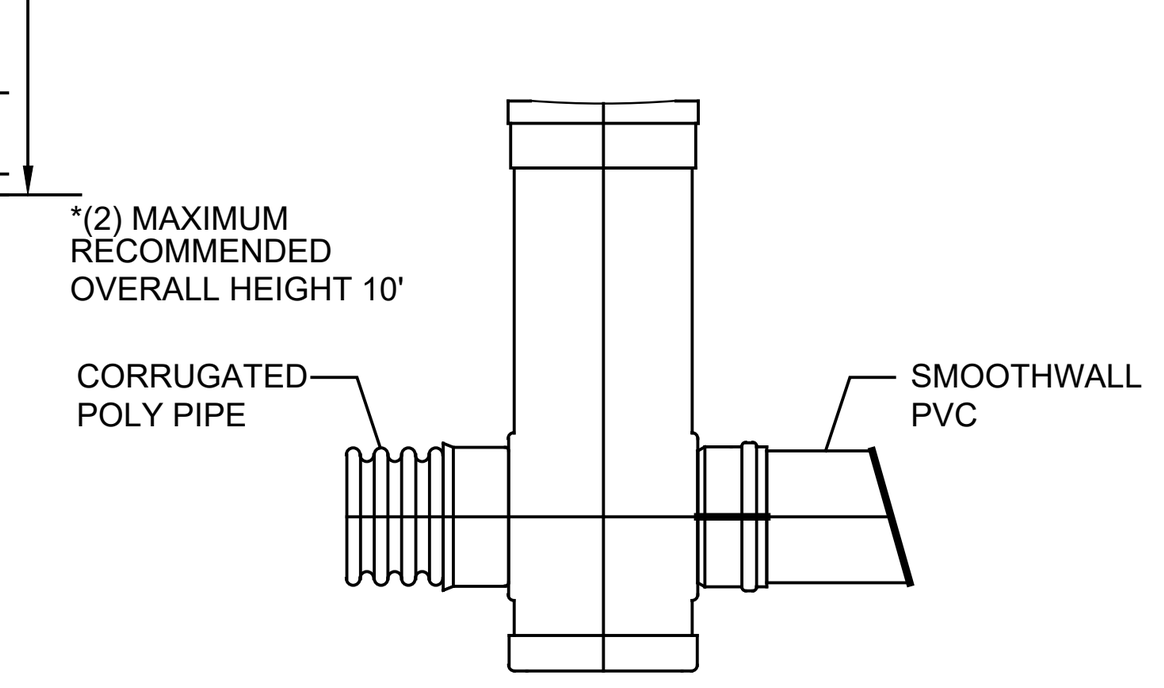


*(2) MAXIMUM RECOMMENDED OVERALL HEIGHT 10'

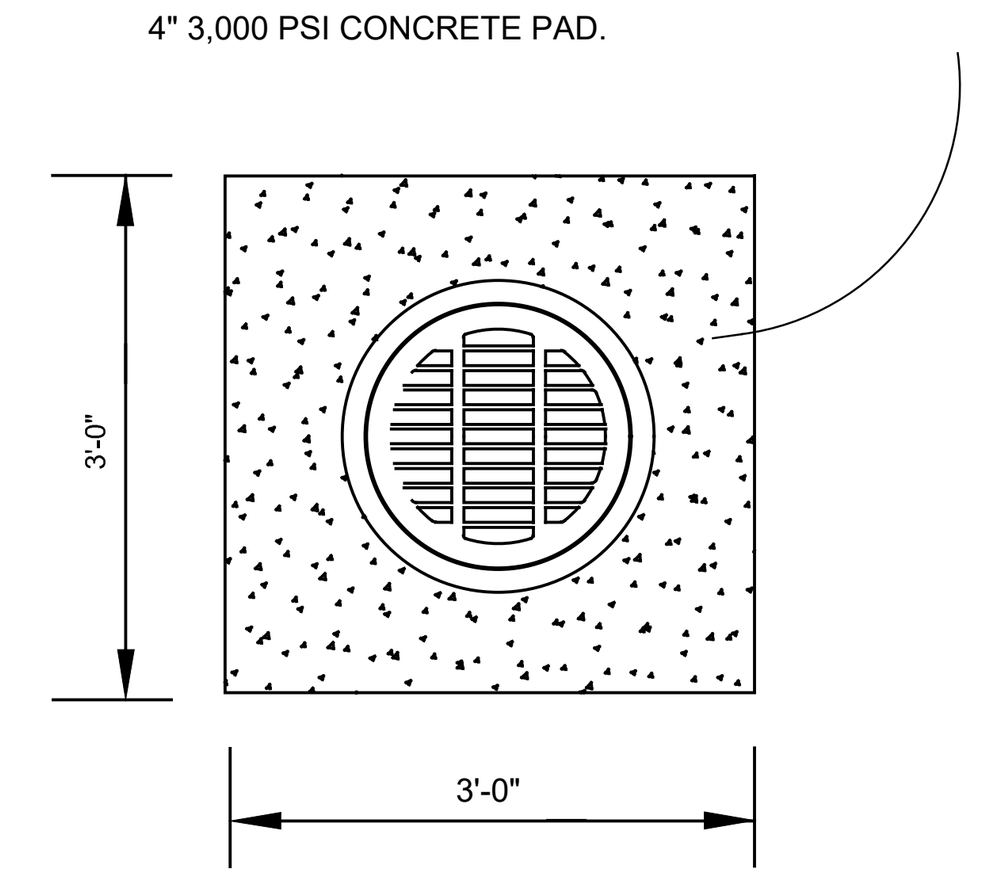
18" DRAIN BASIN



PIPE CHANGE



4" 3,000 PSI CONCRETE PAD.



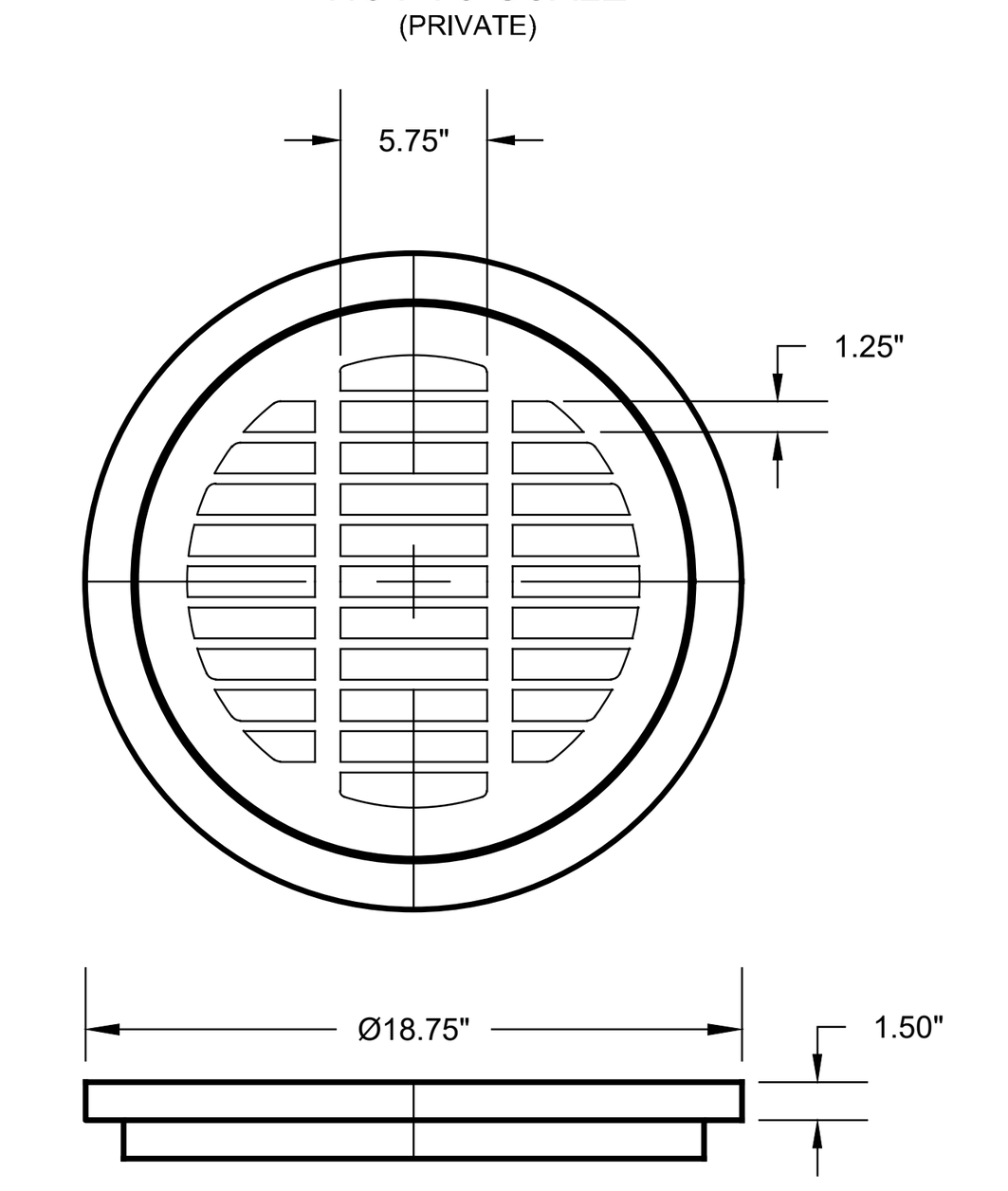
18" CAST IRON GRATE

ROUND OR SQUARE
DRAINAREA = 161.4 SQ. INCH

GRATE HAS H-20 (HEAVY TRAFFIC) DOT RATING

QUALITY: MATERIAL SHALL CONFORM TO ASTM A48 - CLASS 30B

PAINT: CASTINGS ARE FURNISHED WITH A BLACK PAINT



PRIVATE ROOF DRAIN DETAILS

RECORD DRAWING

This is to certify that changes and corrections have been made to conform to the contractor's record of this project.

Signed: [signature] Date: July 25, 2018

Glenn Engineering Corporation

Copyright © 2016, Huckabee & Associates, Inc.

Revision /	Date	
3	01/03/2017	CITY ENGINEERING SUBMITTAL
4	01/24/2017	ADDENDUM #3
5	02/06/2017	CITY COMMENTS
6	02/28/2017	CITY COMMENTS 2ND REVIEW
7	03/08/2017	REVISED GRADING
8	03/13/2017	CITY COMMENTS 3RD REVIEW
9	04/27/2017	RFI #22, # 26 AND #27
10	05/23/2017	SANITARY SEWER DA MAP
11	01/09/2018	RFI # 147 ELEVATIONS
12	06/04/2018	LIFT STATION - CITY SUBMITTAL
13	06/05/2018	IRRIGATION METER

Project: ROCKWALL COLLEGE AND CAREER ACADEMY FOR ROCKWALL I.S.D. ROCKWALL, TEXAS

STATE OF TEXAS — MIKE GLENN — 35059 — REGISTERED PROFESSIONAL ENGINEER

The seal appearing on this document was authorized by Mike Glenn, P.E. 35059, on June 06, 2018

Huckabee
AUSTIN • DALLAS • FORT WORTH • HOUSTON • WACO
www.huckabee-inc.com
800.687.1229

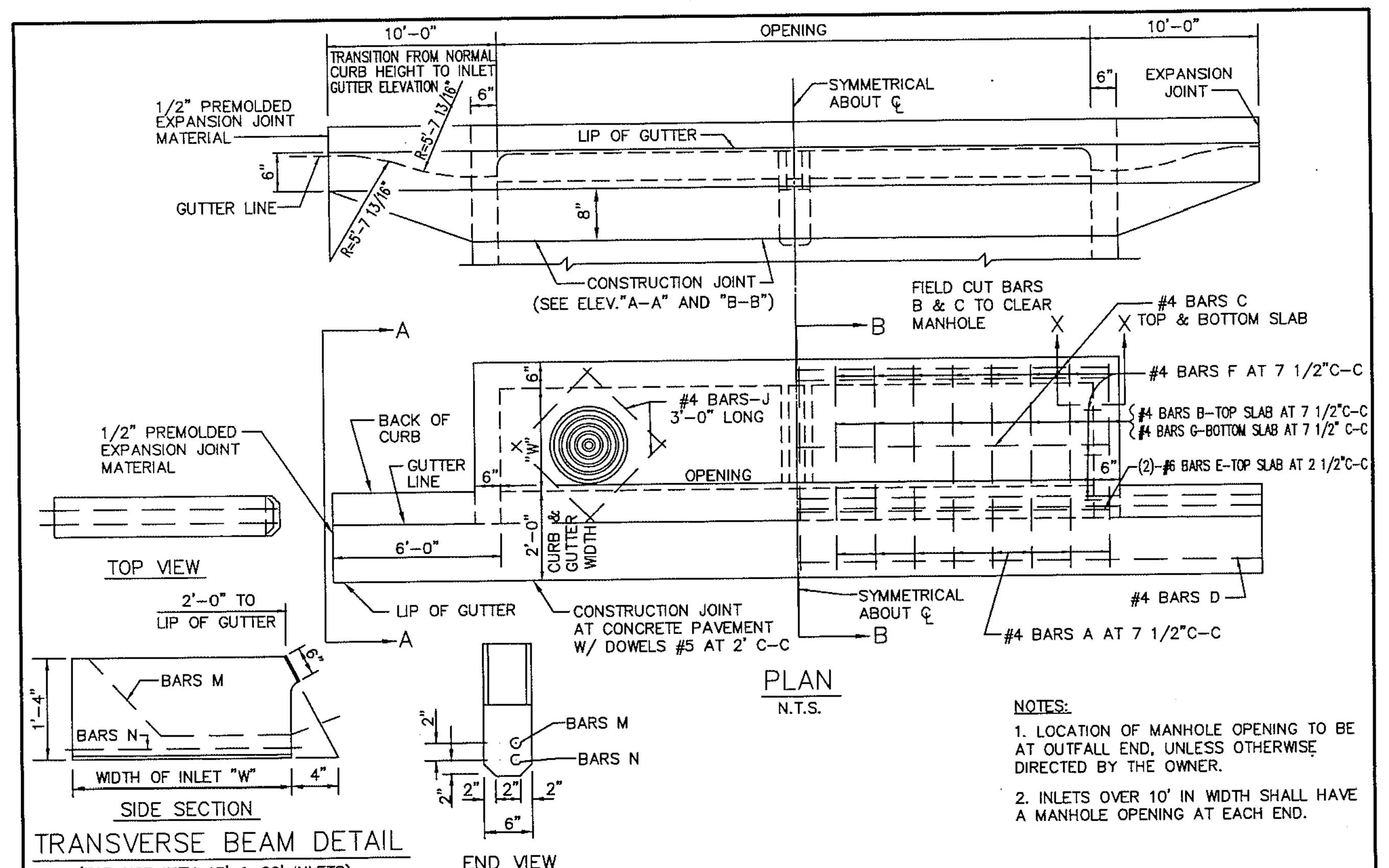
GLENN ENGINEERING
TEXAS REGISTRATION NUMBER: F-303
PHONE 972-717-5151 FAX 972-717-2176
105 DECKER COURT, SUITE 910 IRVING, TEXAS 75062

ROOF DRAIN DETAILS (8)

Job. No.	Sheet No.
1759-03-01	CU1.14
Drawn By: RAH	
Date: 02-28-2017	

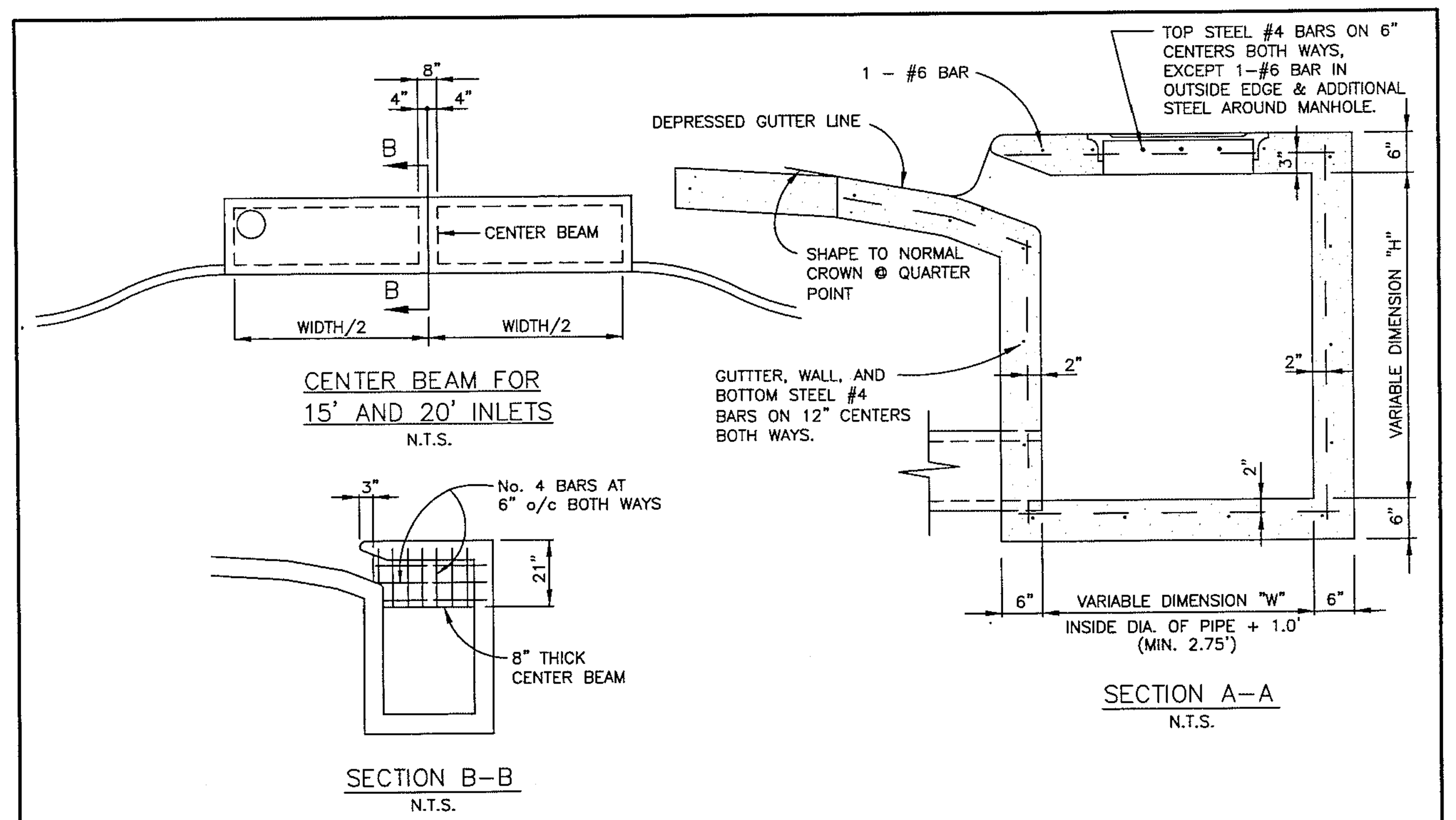
Plotted: Jul 25, 2018, 12:5 PM by user: robert - Saved: 7/25/2018 by user: robert
D:\Public\Bob's Projects\ROCKISD\LOFLAND 153 AC CCA\BIDSET\CCA ENG REV 18 DETAILS ONLY.dwg

Plotted: Jul 25, 2018, 12:5 PM by user: robert - Saved: 7/25/2018 by user: robert
D:\Public\Bob's Projects\ROCKISD\LOFLAND 153 AC CCA\BIDSET\CCA ENG REV 18 DETAILS ONLY.dwg



NOTES:
1. LOCATION OF MANHOLE OPENING TO BE AT OUTFALL END, UNLESS OTHERWISE DIRECTED BY THE OWNER.
2. INLETS OVER 10' IN WIDTH SHALL HAVE A MANHOLE OPENING AT EACH END.

STANDARD DRAWING NO. 6020A
CURB INLET
5', 10', 15' OR 20' OPENING
North Central Texas Council of Governments
STANDARD SPECIFICATION REFERENCE 702
DATE OCT. '04
STANDARD DRAWING NO. 6020A



STANDARD DRAWING NO. 6030B
CURB INLET RECESSED
CROSS SECTION & CENTER BEAM
North Central Texas Council of Governments
STANDARD SPECIFICATION REFERENCE 702
DATE OCT. '04
STANDARD DRAWING NO. 6030B

GENERAL NOTES:

1. IN GENERAL, REINFORCING STEEL SHALL BE #4 BARS ON 12" CENTERS BOTH WAYS FOR GUTTER, BOTTOM SLAB ENDS, FRONT AND BACK WALLS, AND #4 BARS ON 6" CENTERS BOTH WAYS FOR TOP SLAB. AN ADDITIONAL #6 BAR SHALL BE PLACED IN THE FRONT EDGE OF THE TOP SLAB IN THE INLETS AND ADDITIONAL REINFORCING STEEL SHALL BE PLACED AROUND MANHOLES AS SHOWN.
2. ALL REINFORCING STEEL SHALL BE GRADE 60.
3. ALL CONCRETE SHALL BE CLASS "A". ALL EXPOSED CORNERS SHALL BE CHAMFERED 3/4".
4. ALL REINFORCING STEEL SHALL HAVE A MINIMUM COVER OF 2" TO THE CENTERS OF THE BARS.
5. 10'-0" OF EXISTING CURB AND GUTTER UPSTREAM AND 10'-0" OF EXISTING CURB AND GUTTER DOWNSTREAM SHALL BE REMOVED AND REPOURED INTEGRALLY WITH EACH INLET.
6. ALL BACK FILLING SHALL BE PERFORMED BY MECHANICAL TAMPING TO 90% STANDARD PROCTOR DENSITY.

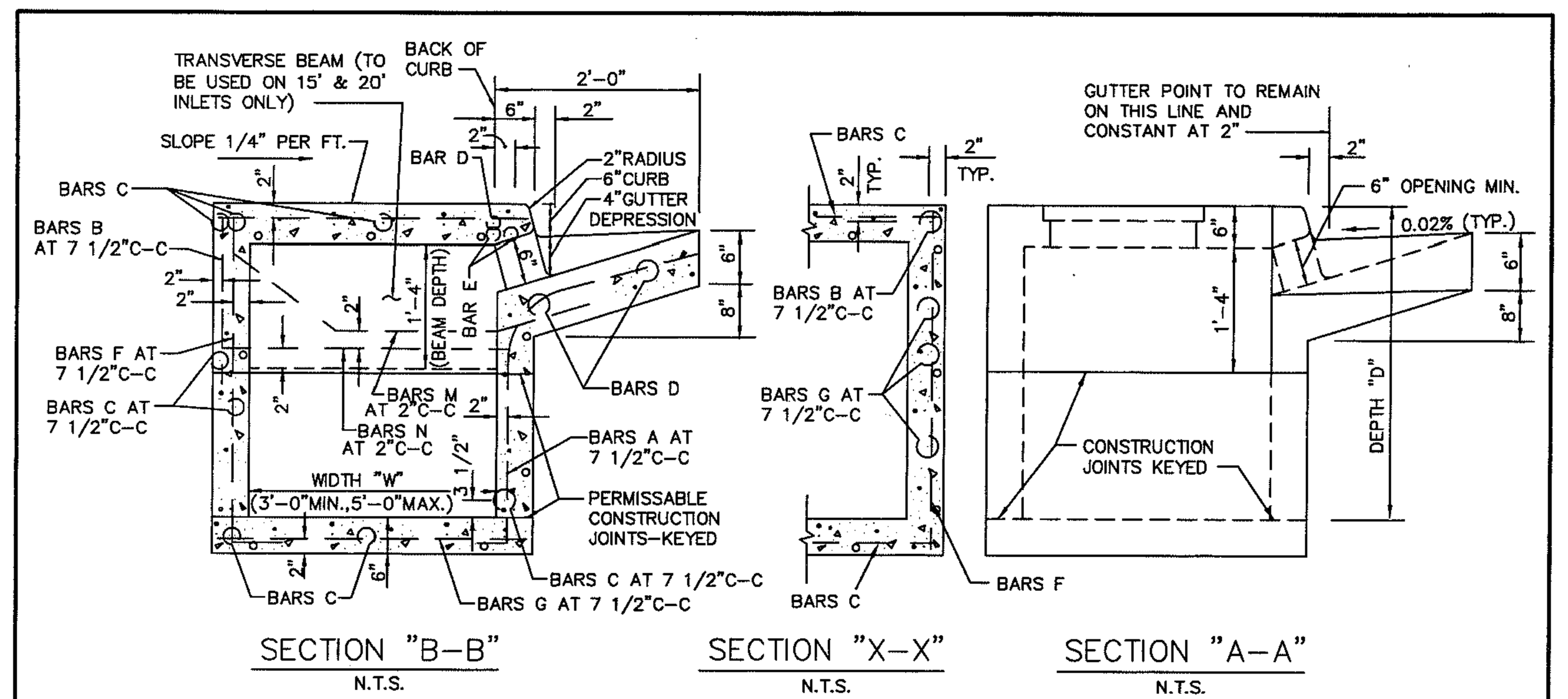
STANDARD DRAWING NO. 6030D
CURB INLET RECESSED
GENERAL NOTES
North Central Texas Council of Governments
STANDARD SPECIFICATION REFERENCE 702
DATE OCT. '04
STANDARD DRAWING NO. 6030D

BILL OF REINFORCING STEEL

DEPTH "D"	ALL WIDTHS AND LENGTHS				OPENING LENGTH "L" = 5ft						OPENING LENGTH "L" = 10ft						OPENING LENGTH "L" = 15 ft								OPENING LENGTH "L" = 20 ft							
					Widths "W" 3ft	4ft	5ft				Widths "W" 3ft	4ft	5ft				Widths "W" 3ft	4ft	5ft						Widths "W" 3ft	4ft	5ft					
	BARS C	BARS D	BARS E	BARS J	BARS F	BARS F	BARS F	BARS A	BARS B	BARS G	BARS F	BARS F	BARS F	BARS A	BARS B	BARS G	BARS F	BARS F	BARS F	BARS A	BARS B	BARS G	BARS M	BARS N	BARS F	BARS F	BARS F	BARS A	BARS B	BARS G	BARS M	BARS N
3'-6"	17	3	2	4	20	24	28	10	10	20	28	32	36	18	18	28	36	40	44	26	26	36	2	2	44	48	52	34	34	44	2	2
3'-9"	18	"	"	"	"	"	"	"	"	20	"	"	"	"	"	28	"	"	"	"	"	36	"	"	"	"	"	"	"	44	"	"
4'-0"	19	"	"	"	"	"	"	"	"	24	"	"	"	"	"	32	"	"	"	"	"	40	"	"	"	"	"	"	"	48	"	"
4'-3"	19	"	"	"	"	"	"	"	"	24	"	"	"	"	"	32	"	"	"	"	"	40	"	"	"	"	"	"	"	48	"	"
4'-6"	21	"	"	"	"	"	"	"	"	26	"	"	"	"	"	34	"	"	"	"	"	42	"	"	"	"	"	"	"	50	"	"
4'-9"	21	"	"	"	"	"	"	"	"	26	"	"	"	"	"	34	"	"	"	"	"	42	"	"	"	"	"	"	"	50	"	"
5'-0"	21	"	"	"	"	"	"	"	"	26	"	"	"	"	"	34	"	"	"	"	"	42	"	"	"	"	"	"	"	50	"	"
5'-3"	23	"	"	"	"	"	"	"	"	28	"	"	"	"	"	36	"	"	"	"	"	44	"	"	"	"	"	"	"	52	"	"
5'-6"	23	"	"	"	"	"	"	"	"	28	"	"	"	"	"	36	"	"	"	"	"	44	"	"	"	"	"	"	"	52	"	"
5'-9"	25	"	"	"	"	"	"	"	"	30	"	"	"	"	"	38	"	"	"	"	"	46	"	"	"	"	"	"	"	54	"	"
6'-0"	25	"	"	"	"	"	"	"	"	30	"	"	"	"	"	38	"	"	"	"	"	46	"	"	"	"	"	"	"	54	"	"
6'-3"	26	"	"	"	"	"	"	"	"	30	"	"	"	"	"	38	"	"	"	"	"	46	"	"	"	"	"	"	"	54	"	"
6'-6"	27	"	"	"	"	"	"	"	"	32	"	"	"	"	"	40	"	"	"	"	"	48	"	"	"	"	"	"	"	56	"	"
6'-9"	27	"	"	"	"	"	"	"	"	32	"	"	"	"	"	40	"	"	"	"	"	48	"	"	"	"	"	"	"	56	"	"
7'-0"	29	"	"	"	"	"	"	"	"	34	"	"	"	"	"	42	"	"	"	"	"	50	"	"	"	"	"	"	"	58	"	"
7'-3"	29	"	"	"	"	"	"	"	"	34	"	"	"	"	"	42	"	"	"	"	"	50	"	"	"	"	"	"	"	58	"	"
7'-6"	30	"	"	"	"	"	"	"	"	34	"	"	"	"	"	42	"	"	"	"	"	50	"	"	"	"	"	"	"	58	"	"
7'-9"	31	"	"	"	"	"	"	"	"	36	"	"	"	"	"	44	"	"	"	"	"	52	"	"	"	"	"	"	"	60	"	"
8'-0"	31	"	"	"	"	"	"	"	"	36	"	"	"	"	"	44	"	"	"	"	"	52	"	"	"	"	"	"	"	60	"	"
8'-3"	32	"	"	"	"	"	"	"	"	36	"	"	"	"	"	44	"	"	"	"	"	52	"	"	"	"	"	"	"	60	"	"
8'-6"	33	"	"	"	"	"	"	"	"	38	"	"	"	"	"	46	"	"	"	"	"	54	"	"	"	"	"	"	"	62	"	"
8'-9"	34	"	"	"	"	"	"	"	"	38	"	"	"	"	"	46	"	"	"	"	"	54	"	"	"	"	"	"	"	62	"	"
9'-0"	35	"	"	"	"	"	"	"	"	40	"	"	"	"	"	48	"	"	"	"	"	56	"	"	"	"	"	"	"	64	"	"
9'-3"	36	"	"	"	"	"	"	"	"	40	"	"	"	"	"	48	"	"	"	"	"	56	"	"	"	"	"	"	"	64	"	"
9'-6"	37	"	"	"	"	"	"	"	"	42	"	"	"	"	"	50	"	"	"	"	"	58	"	"	"	"	"	"	"	66	"	"
10'-0"	38	"	"	"	"	"	"	"	"	42	"	"	"	"	"	50	"	"	"	"	"	58	"	"	"	"	"	"	"	66	"	"

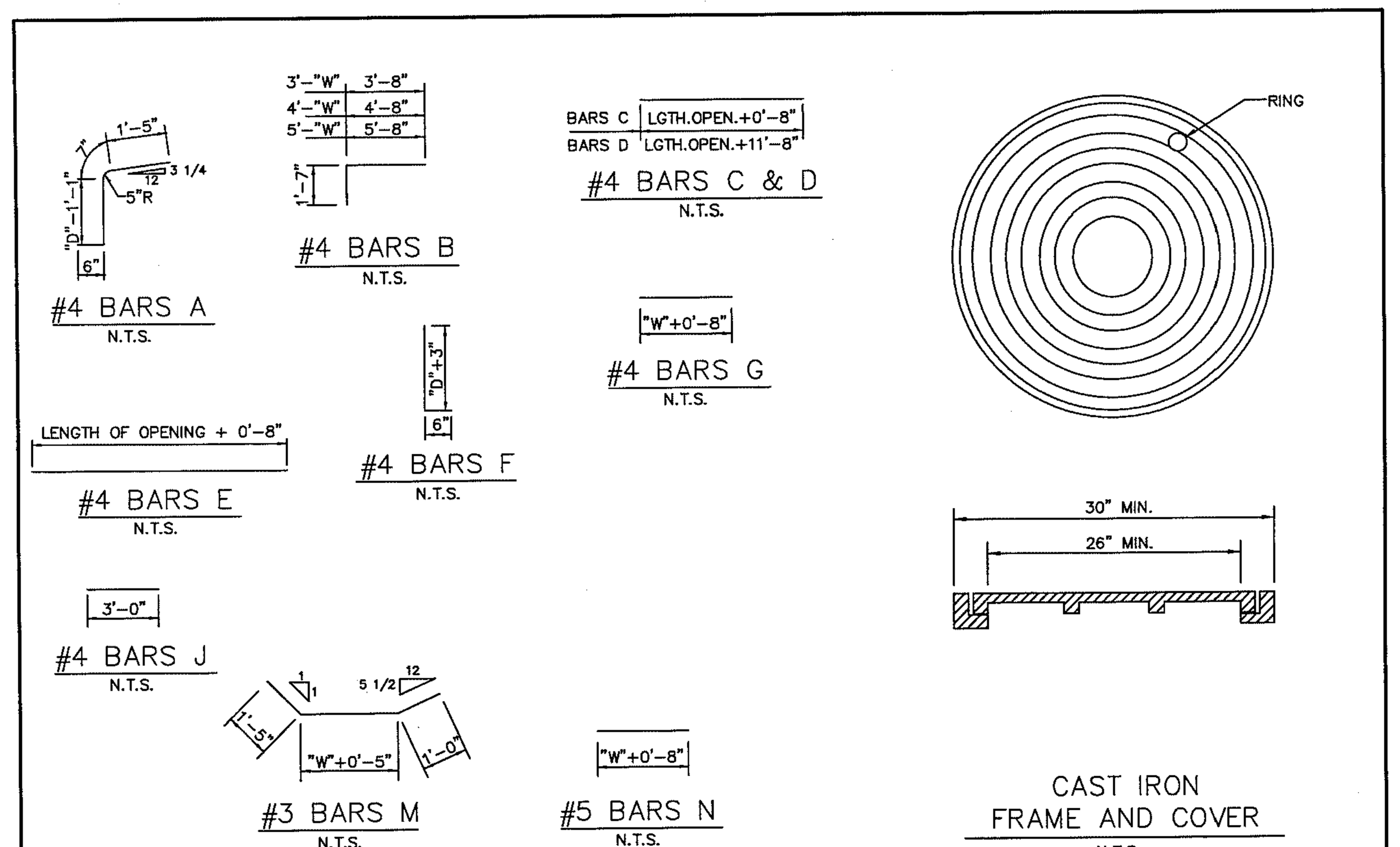
NOTE:
FOR CONVENIENCE, DEPTHS OF INLETS SHOWN IN ABOVE TABLES ARE IN INCREMENTS OF 3 INCHES BUT ANY DEPTHS OTHER THAN THOSE SHOWN ABOVE MAY BE USED WHEREVER DEEMED NECESSARY. QUANTITIES FOR OTHER DEPTHS FALLING WITHIN THE LIMITS OF THE TABLE MAY BE FOUND BY INTERPOLATION.

STANDARD DRAWING NO. 6020D
CURB INLET
BILL OF REINFORCING STEEL
North Central Texas Council of Governments
STANDARD SPECIFICATION REFERENCE 702
DATE OCT. '04
STANDARD DRAWING NO. 6020D



GENERAL NOTES:
1. ALL CONCRETE SHALL BE CLASS "A" CONCRETE.
2. REINFORCING BARS SHALL BE STANDARD GRADE STEEL, DEFORMED REINFORCING BARS OF A DIAMETER AND LENGTH AS SHOWN.
3. CHAMFER ALL EXPOSED CORNERS 3/4" EXCEPT WHERE OTHERWISE NOTED.
4. DIMENSIONS RELATING TO REINFORCING STEEL ARE TO CENTERS OF BARS.
5. FIELD CUT AND BEND BARS AS NECESSARY TO ACCOMODATE STORM SEWER PIPE.
6. RING AND COVER SHALL BE APPROVED BY THE OWNER AND INSTALLED BY THE CONTRACTOR.

STANDARD DRAWING NO. 6020B
CURB INLET
CROSS SECTION & INLET THROAT
North Central Texas Council of Governments
STANDARD SPECIFICATION REFERENCE 702
DATE OCT. '04
STANDARD DRAWING NO. 6020B



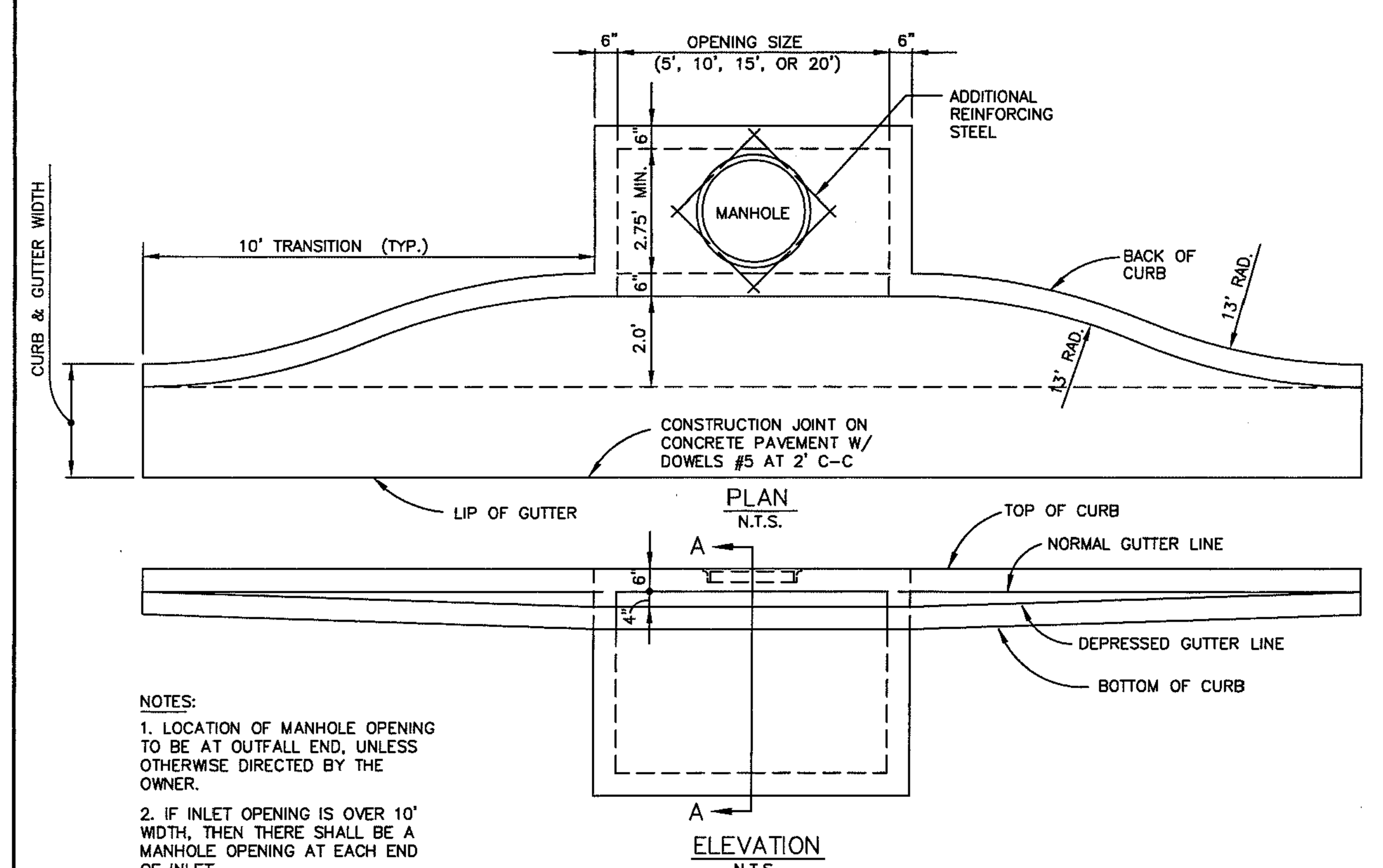
STANDARD DRAWING NO. 6020C
CURB INLET
REBAR & M.H. FRAME & COVER
North Central Texas Council of Governments
STANDARD SPECIFICATION REFERENCE 702
DATE OCT. '04
STANDARD DRAWING NO. 6020C

SUMMARY OF QUANTITIES FOR CURB INLETS

DEPTH "D"	5'-0" OPENING						10'-0" OPENING						15'-0" OPENING						20'-0" OPENING					
	WIDTH 3'-0"		WIDTH 4'-0"		WIDTH 5'-0"		WIDTH 3'-0"		WIDTH 4'-0"		WIDTH 5'-0"		WIDTH 3'-0"		WIDTH 4'-0"		WIDTH 5'-0"		WIDTH 3'-0"		WIDTH 4'-0"		WIDTH 5'-0"	
	CONC C.Y.	STEEL LBS.	CONC C.Y.	STEEL LBS.	CONC C.Y.	STEEL LBS.	CONC C.Y.	STEEL LBS.	CONC C.Y.	STEEL LBS.	CONC C.Y.	STEEL LBS.	CONC C.Y.	STEEL LBS.	CONC C.Y.	STEEL LBS.	CONC C.Y.	STEEL LBS.	CONC C.Y.	STEEL LBS.	CONC C.Y.	STEEL LBS.	CONC C.Y.	STEEL LBS.
3'-6"	2.62	306	2.95	332	3.28	373	4.12	479	4.64	521	5.20	564	5.69	667	6.40	721	7.10	775	7.20	846	8.11	909	9.03	976
3'-9"	2.70	309	3.04	341	3.39	373	4.25	494	4.78	536	5.34	579	5.87	687	6.58	741	7.30	796	7.42	874	8.34	937	9.27	1010
4'-0"	2.78	328	3.14	364	3.49	399	4.38	518	4.92	565	5.49	610	6.05	718	6.77	776	7.49	835	7.64	909	8.58	976	9.51	1046
4'-3"	2.87	334	3.23	370	3.59	406	4.51	526	5.06	573	5.64	619	6.22	729	6.95	787	7.69	847	7.87	922	8.81	990	9.75	1061
4'-6"	2.95	356	3.32	394	3.69	431	4.64	558	5.20	607	5.79	656	6.40	770	7.14	830	7.88	891	8.09	973	9.04	1043	9.99	1115
4'-9"	3.03	361	3.41	410	3.79	438	4.77	566	5.34	616	5.94	665	6.57	780	7.32	841	8.07	903	8.31	986	9.27	1056	10.23	1129
5'-0"	3.12	367	3.51	416	3.90	445	4.90	574	5.47	624	6.09	674	6.75	791	7.51	853	8.27	915	8.53	999	9.50	1070	10.47	1144
5'-3"	3.20	383	3.60	424	4.00	465	5.03	600	5.61	652	6.23	704	6.93	827	7.69	890	8.46	955	8.76	1044	9.73	1118	10.71	1194
5'-6"	3.28	389	3.69	430	4.10	472	5.16	608	5.75	661	6.38	713	7.11	837	7.88	901	8.66	967	8.98	1057	9.97	1131	10.95	1208
5'-9"	3.37	405	3.78	451	4.20	495	5.29	635	5.89	690	6.53	744	7.28	874	8.07	940	8.85	1007	9.20	1102	10.20	1178	11.19	1258
6'-0"	3.45	415	3.88	460	4.30	504	5.42	646	6.03	702	6.68	757	7.45	888	8.25	954	9.05	1022	9.42	1119	10.43	1196	11.43	1276
6'-3"	3.53	425	3.97	470	4.41	515	5.55	661	6.17	718	6.83	773	7.63	908	8.44	975	9.24	1044	9.64	1147	10.66	1223	11.67	1305
6'-6"	3.62	437	4.06	486	4.51	532	5.68	681	6.31	739	6.97	797	7.81	935	8.62	1005	9.43	1057	9.87	1178	10.89	1258	11.92	1340
6'-9"	3.70	441	4.15	490	4.61	537	5.81	688	6.45	747	7.12	806	7.98	945	8.81	1015	9.63	1066	10.09	1191	11.12	1272	12.15	1355
7'-0"	3.78	460	4.25	510	4.71	560	5.94	716	6.59	777	7.27	837	8.16	981	8.99	1053	9.82	1126	10.31	1237	11.35	1319	12.40	1404
7'-3"	3.86	465	4.34	516	4.81	567	6.07	724	6.72	785	7.42	846	8.33	992	9.18	1065	10.02	1138	10.53	1249	11.59	1333	12.64	1418
7'-6"	3.95	477	4.43	529	4.91	570	6.20	742	6.86	804	7.57	866	8.51	1016	9.36	1089	10.21	1163	10.75	1290	11.82	1365	12.88	1451
7'-9"	4.03	491	4.53	544	5.02	597	6.33	762	7.00	826	7.71	890	8.67	1040	9.55	1116	10.41	1193	10.98	1313	12.05	1399	13.12	1498
8'-0"	4.12	496	4.62	550	5.12	604	6.46	770	7.14	834	7.86	899	8.86	1051	9.73	1129	10.60	1205	11.20	1325	12.28	1412	13.36	1510
8'-3"	4.20	504	4.71	559	5.22	613	6.59	784	7.28	849	8.01	915	9.04	1069	9.92	1149	10.80	1228	11.42	1353	12.51	1440	13.60	1529
8'-6"	4.28	519	4.80	576	5.32	632	6.71	804	7.42	871	8.16	938	9.21	1107	10.10	1176	10.99	1257	11.64	1385	12.74	1474	13.84	1565
8'-9"	4.37	528	4.90	586	5.42	643	6.84	819	7.56	886	8.31	954	9.39	1119	10.29	1199	11.18	1280	11.87	1410	12.97	1500	14.08	1592
9'-0"	4.45	545	4.99	605	5.53	664	6.97	842	7.70	912	8.46	982	9.56	1148	10.47	1231	11.38	1313	12.09	1447	13.21	1539	14.32	1631
9'-3"	4.53	554	5.08	614	5.63	674	7.10	858	7.84	929	8.60	999	9.74	1169	10.66	1252	11.57	1335	12.31	1474	13.44	1563	14.56	1660
9'-6"	4.62	568	5.17	630	5.73	692	7.23	878	7.97	950	8.75	1022	9.92	1195	10.84	1280	11.77	1365	12.53	1505	13.67	1600	14.80	1696
10'-0"	4.78	582	5.36	645	5.93	708	7.49	900	8.11	974	9.05	1048	10.27	1227	11.21	1312	12.16	1399	12.98	1546	14.13	1642	15.29	1739

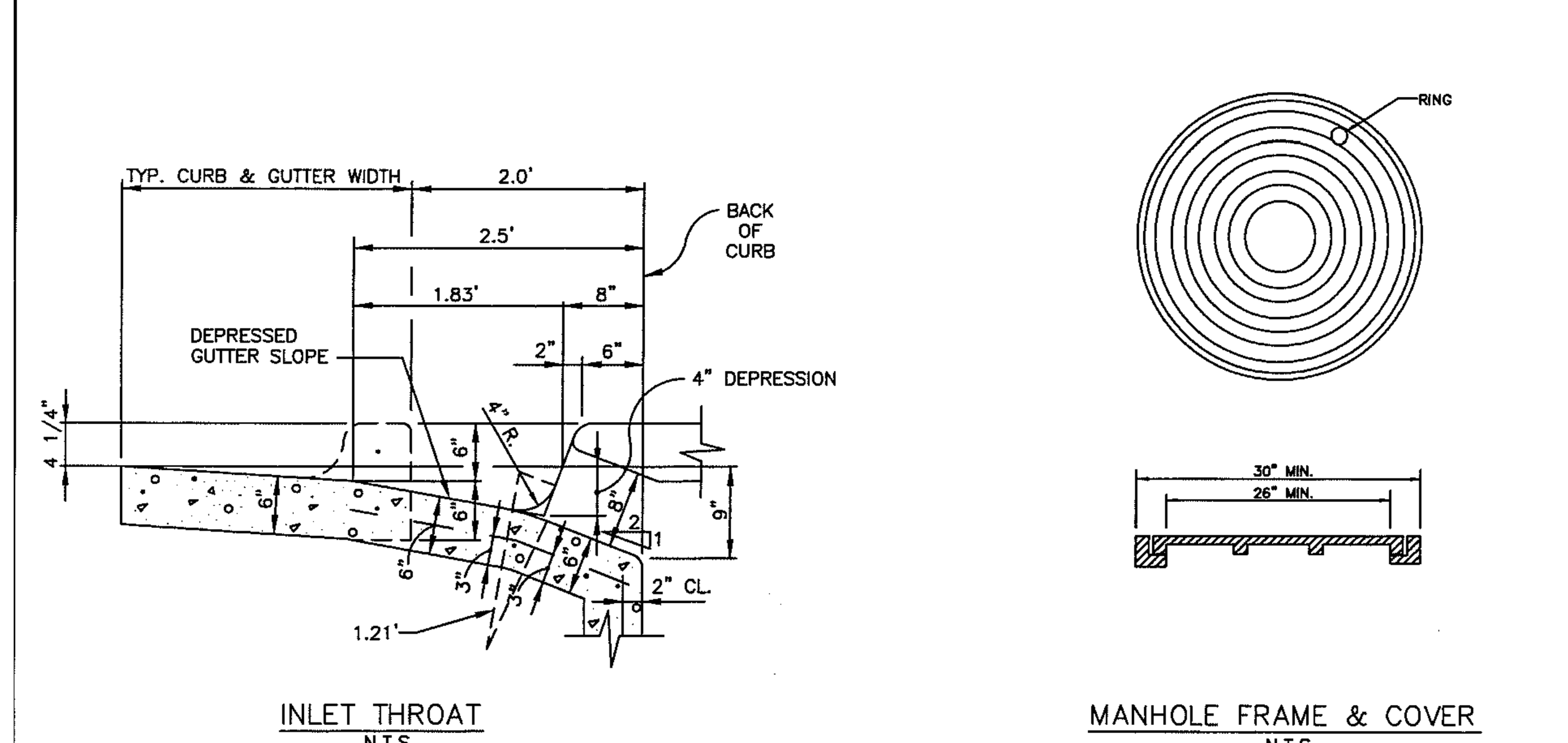
NOTE:
FOR CONVENIENCE, DEPTHS OF INLETS SHOWN IN ABOVE TABLES ARE IN INCREMENTS OF 3 INCHES BUT ANY DEPTHS OTHER THAN THOSE SHOWN ABOVE MAY BE USED WHEREVER DEEMED NECESSARY. QUANTITIES FOR OTHER DEPTHS FALLING WITHIN THE LIMITS OF THE TABLE MAY BE FOUND BY INTERPOLATION.

STANDARD DRAWING NO. 6020E
CURB INLET
SUMMARY OF QUANTITIES
North Central Texas Council of Governments
STANDARD SPECIFICATION REFERENCE 702
DATE OCT. '04
STANDARD DRAWING NO. 6020E



NOTES:
1. LOCATION OF MANHOLE OPENING TO BE AT OUTFALL END, UNLESS OTHERWISE DIRECTED BY THE OWNER.
2. IF INLET OPENING IS OVER 10' WIDTH, THEN THERE SHALL BE A MANHOLE OPENING AT EACH END OF INLET.

STANDARD DRAWING NO. 6030A
CURB INLET RECESSED
5', 10', 15' OR 20' OPENING
North Central Texas Council of Governments
STANDARD SPECIFICATION REFERENCE 702
DATE OCT. '04
STANDARD DRAWING NO. 6030A



STANDARD DRAWING NO. 6030C
CURB INLET RECESSED
INLET THROAT & M.H. FRAME & COVER
North Central Texas Council of Governments
STANDARD SPECIFICATION REFERENCE 702
DATE OCT. '04
STANDARD DRAWING NO. 6030C

Copyright © 2016, Huckabee & Associates, Inc.

Revision /	Date	
3	01/03/2017	CITY ENGINEERING SUBMITTAL
4	01/24/2017	ADDENDUM #3
5	02/06/2017	CITY COMMENTS
6	02/28/2017	CITY COMMENTS 2ND REVIEW
7	03/08/2017	REVISED GRADING
8	03/13/2017	CITY COMMENTS 3RD REVIEW
9	04/27/2017	RFI #22, # 26 AND #27
10	05/23/2017	SANITARY SEWER DA MAP
11	01/09/2018	RFI # 147 ELEVATIONS
12	06/04/2018	LIFT STATION - CITY SUBMITTAL
13	06/05/2018	IRRIGATION METER

Project:
ROCKWALL COLLEGE AND CAREER ACADEMY
FOR
ROCKWALL I.S.D.
ROCKWALL, TEXAS

STATE OF TEXAS
MIKE GLENN
35059
REGISTERED PROFESSIONAL ENGINEER

The seal appearing on this document was authorized by Mike Glenn, P.E. 35059, on June 06, 2018

Huckabee
AUSTIN • DALLAS • FORT WORTH • HOUSTON • WACO
www.huckabee-inc.com
800.687.1229

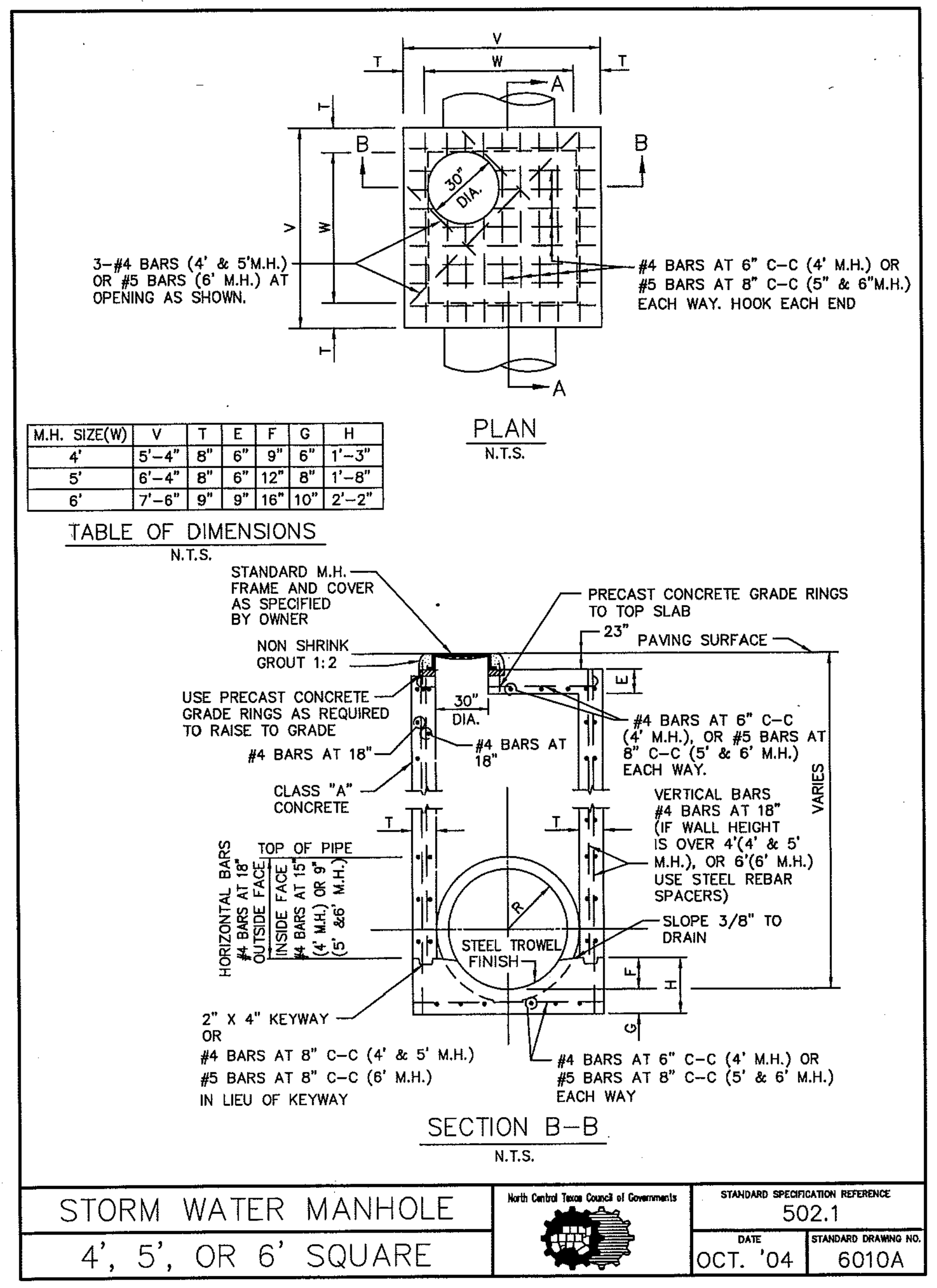
RECORD DRAWING
This is to certify that changes and corrections have been made to conform to the contractor's record of this project.
Signed — Date: July 25, 2018
Glenn Engineering Corporation

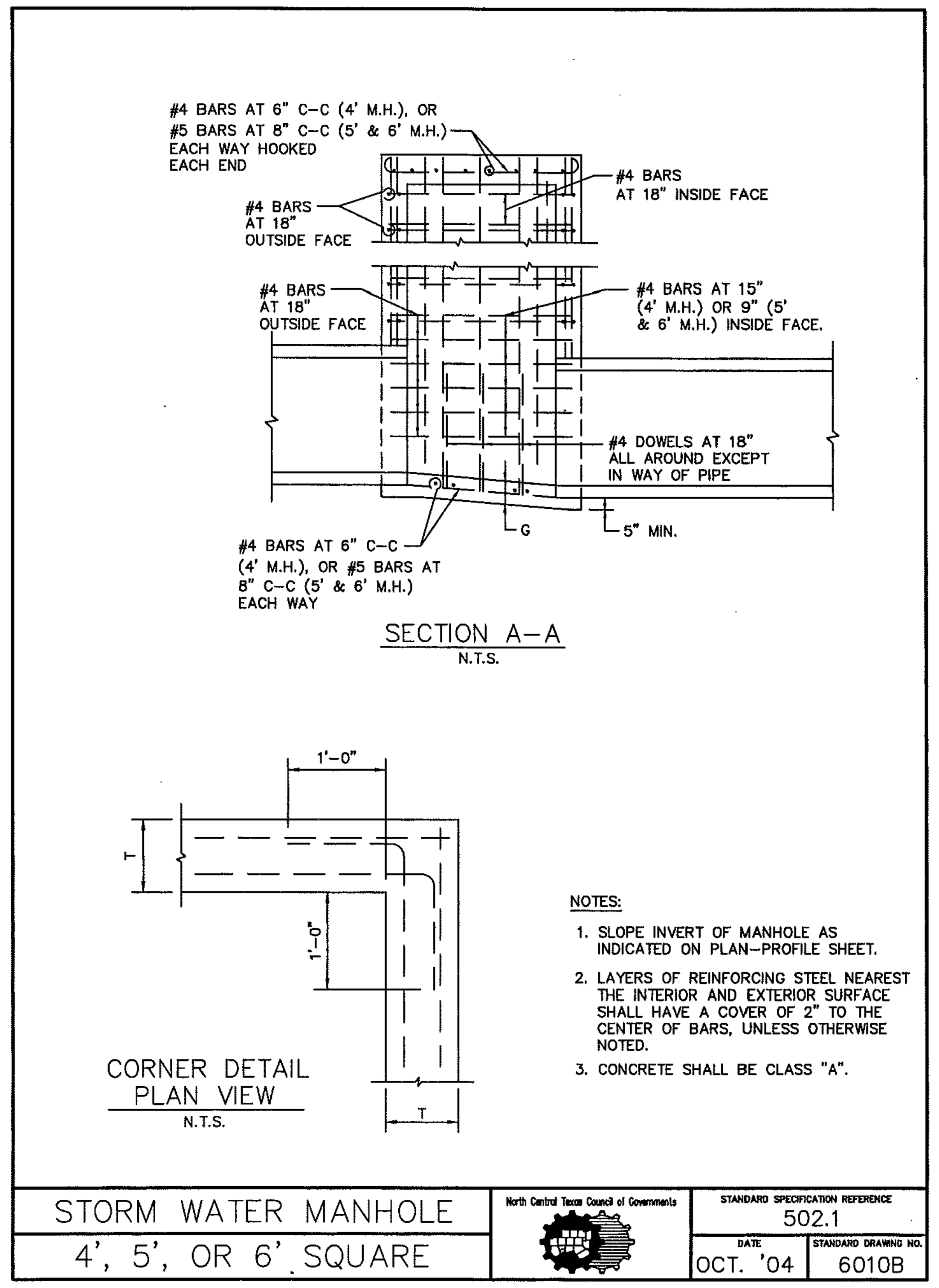
NN ENGINEERING
TEXAS REGISTRATION NUMBER: F-303
PHONE 972-717-5151 FAX 972-717-2176
105 DECKER COURT, SUITE 910 IRVING, TEXAS 75062

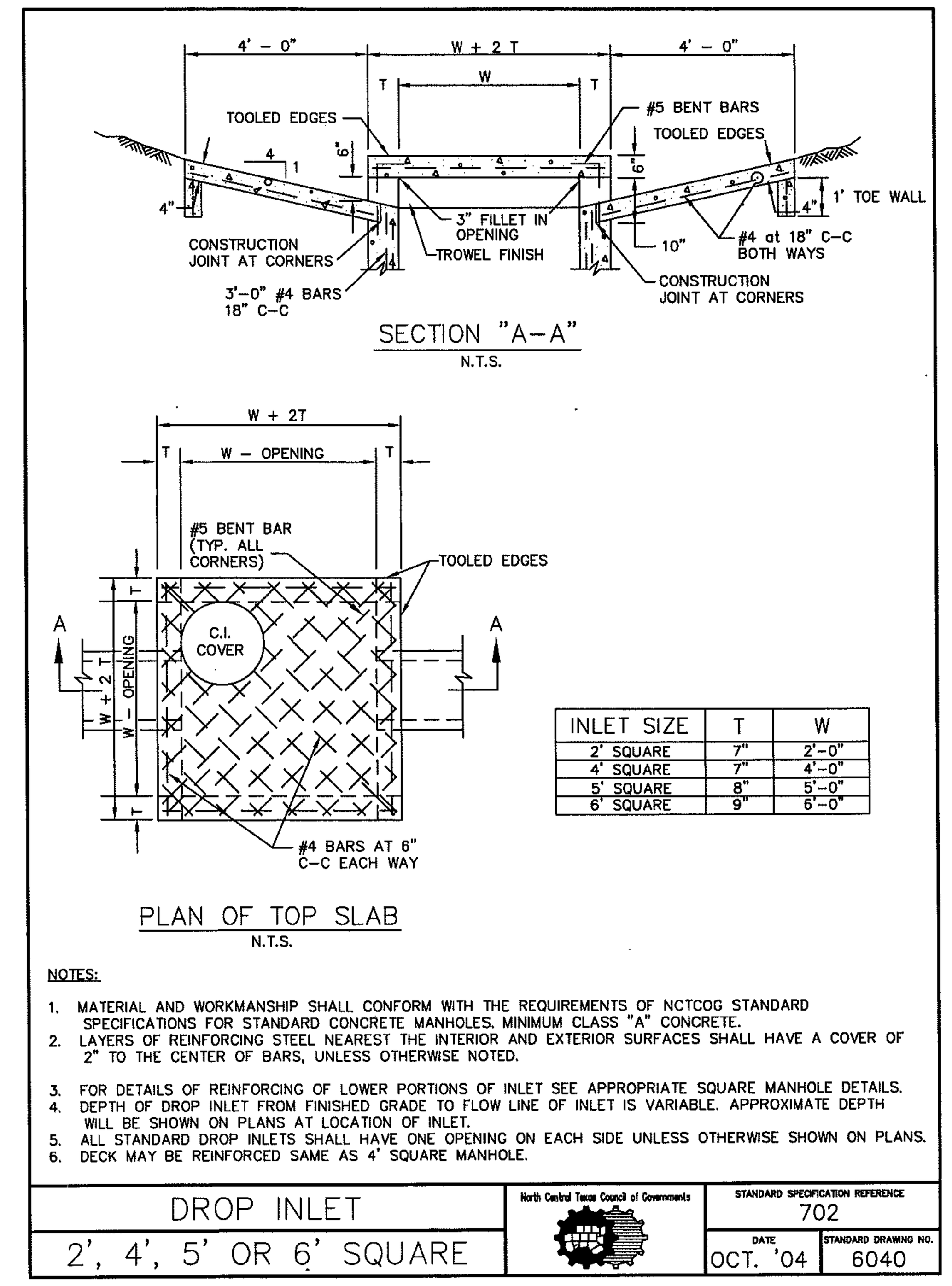
STORM DETAILS 3 (8)

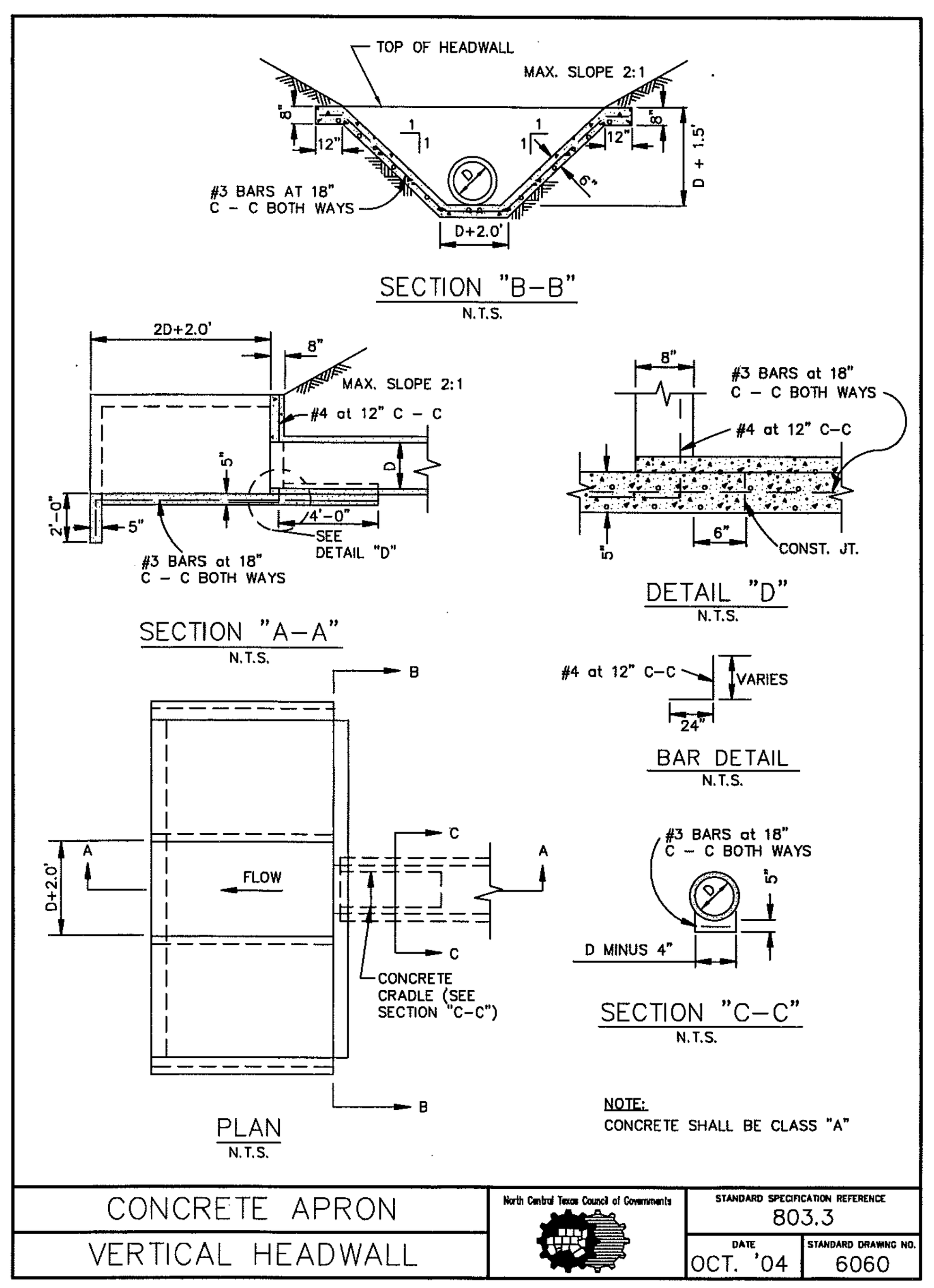
Job. No. 1759-03-01
Drawn By: RAH
Date: 02-28-2017
Sheet No. CU1.18

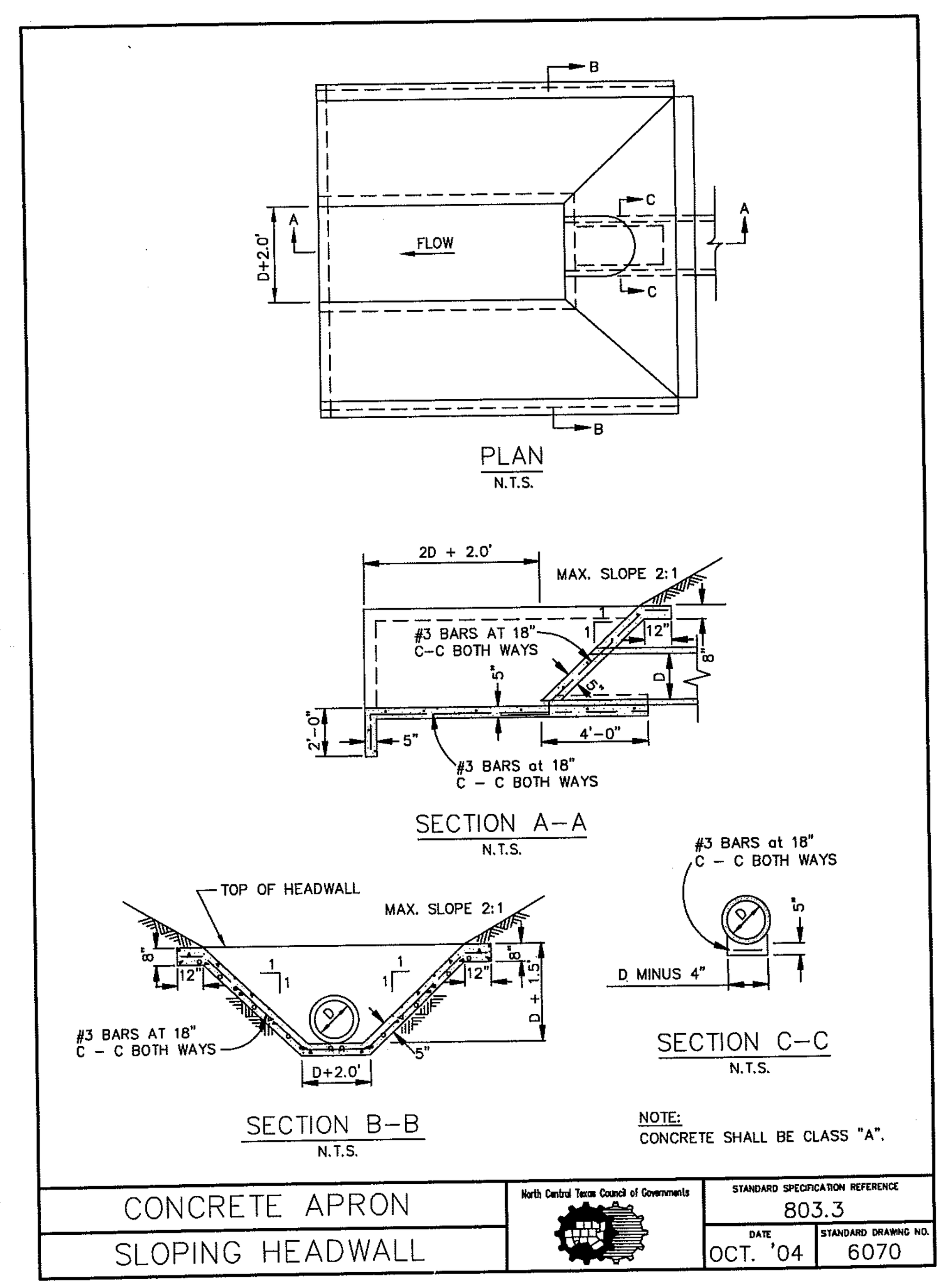
Copyright © 2016, Huckabee & Associates, Inc.












Revision /	Date	
3	01/03/2017	CITY ENGINEERING SUBMITTAL
4	01/24/2017	ADDENDUM #3
5	02/06/2017	CITY COMMENTS
6	02/28/2017	CITY COMMENTS 2ND REVIEW
7	03/08/2017	REVISED GRADING
8	03/13/2017	CITY COMMENTS 3RD REVIEW
9	04/27/2017	RFI #22, # 26 AND #27
10	05/23/2017	SANITARY SEWER DA MAP
11	01/09/2018	RFI # 147 ELEVATIONS
12	06/04/2018	LIFT STATION - CITY SUBMITTAL
13	06/05/2018	IRRIGATION METER

Project:
ROCKWALL COLLEGE AND CAREER ACADEMY
FOR
ROCKWALL I.S.D.
ROCKWALL, TEXAS



The seal appearing on this document was authorized by Mike Glenn, P.E. 35059, on June 06, 2018

RECORD DRAWING

This is to certify that changes and corrections have been made to conform to the contractor's record of this project.

Signed ______ Date July 25, 2018

Glenn Engineering Corporation

GLENN ENGINEERING
TEXAS REGISTRATION NUMBER: F-303
PHONE 972-717-5151 *FAX 972-717-2176*
105 DECKER COURT, SUITE 910 *IRVING, TEXAS 75062*

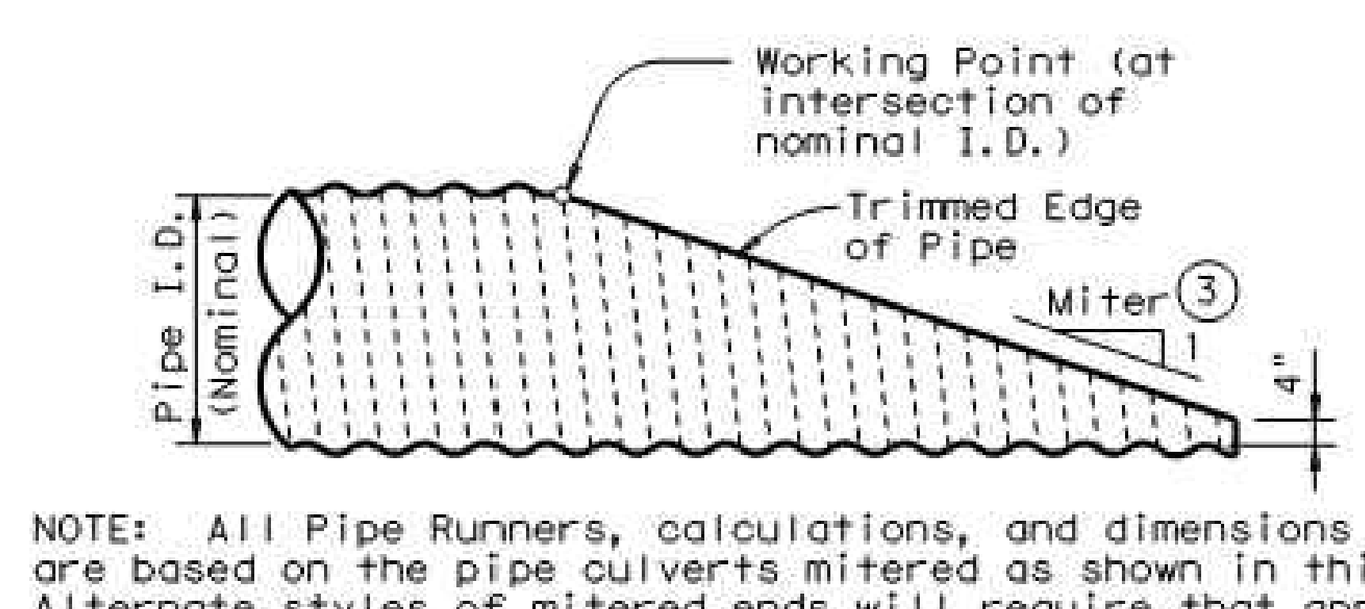
Huckabee
AUSTIN • DALLAS • FORT WORTH • HOUSTON • WACO
www.huckabee-inc.com
800.687.1229

STORM DETAILS 4 (8)

Job. No.	Sheet No.
1759-03-01	CU1.19
Drawn By: RAH	
Date: 02-28-2017	

Plotted: Jul 25, 2018, 12:4 PM by user: robert - Saved: 7/25/2018 by user: robert
D:\Public\Bob's Projects\ROCKISD\LOFLAND 153 AC CCA\BIDSET\CCA ENG REV 18 DETAILS ONLY.dwg

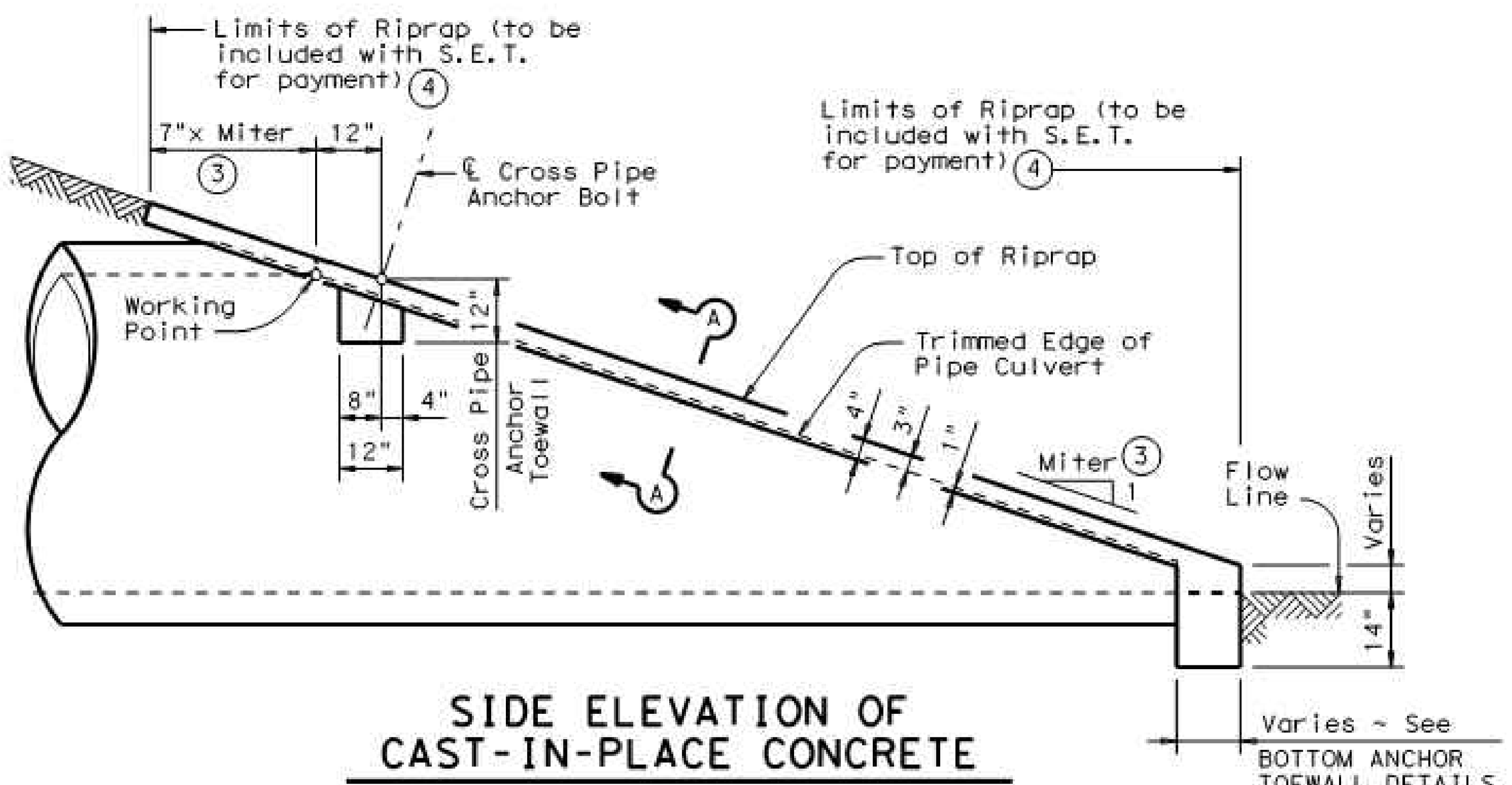
Plotted: Jul 25, 2018, 12:4 PM by user: robert - Saved: 7/25/2018 by user: robert
D:\Public\Bob's Projects\ROCKISD\LOFLAND 153 AC CCA\BIDSET\CCA ENG REV 18 DETAILS ONLY.dwg



NOTE: All Pipe Runners, calculations, and dimensions are based on the pipe culverts mitered as shown in this detail. Alternate styles of mitered ends will require that appropriate adjustments be made to the values presented on this standard.

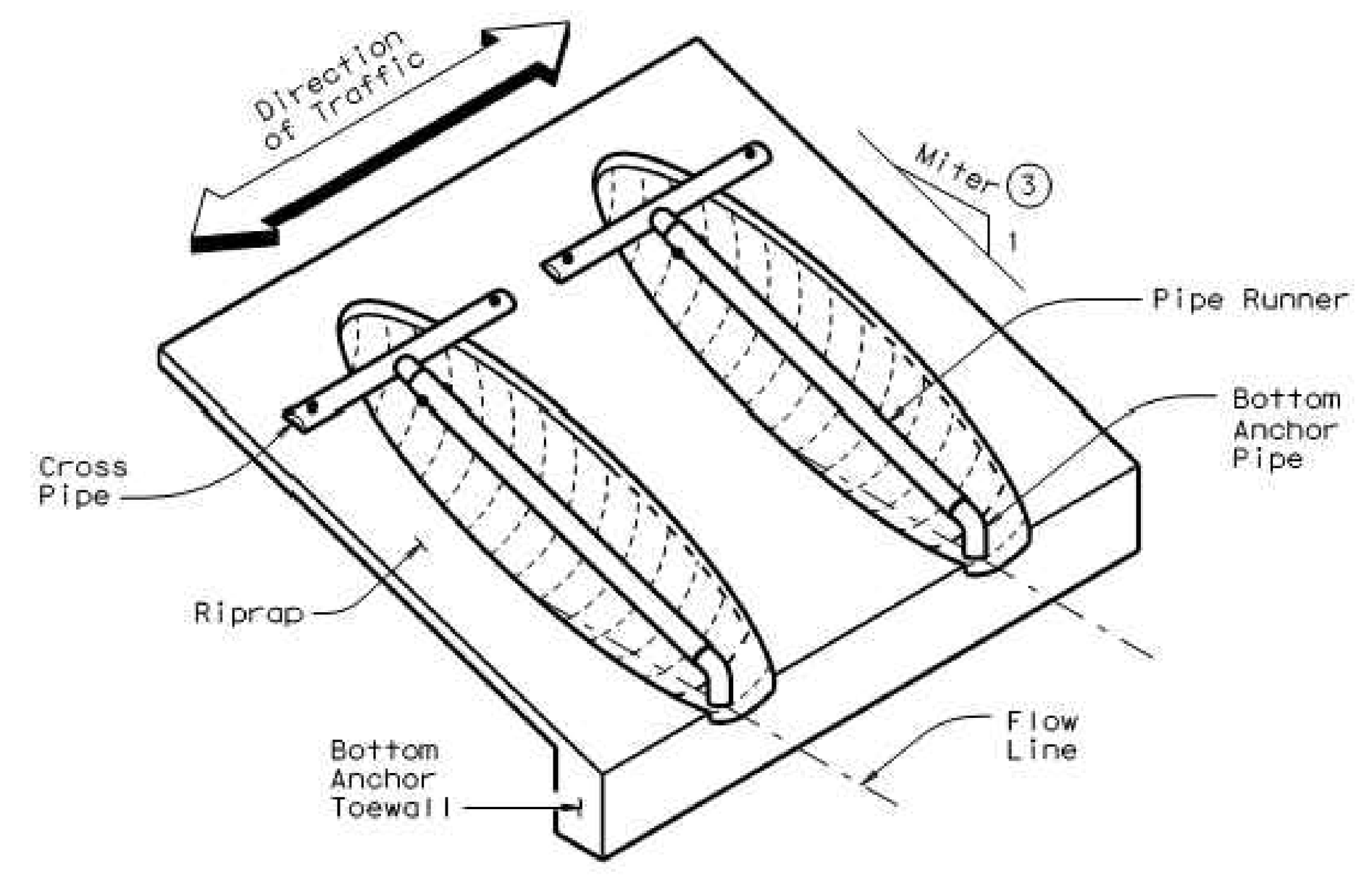
SIDE ELEVATION OF TYPICAL PIPE CULVERT MITER

(Showing Corrugated Metal Pipe Culvert. Details of Concrete Pipe Culvert are similar.)



SIDE ELEVATION OF CAST-IN-PLACE CONCRETE

(Showing Concrete Pipe Culvert. Details of Corrugated Metal Pipe Culvert are similar. Pipe Runners not shown for clarity)



ISOMETRIC VIEW OF TYPICAL INSTALLATION

(Showing Installation with no skew.)

CROSS PIPE LENGTHS & PIPE RUNNER LENGTHS (1)(2)

Nominal Culvert I.D.	Pipe Culvert Spa ~ G	Cross Pipe Length	3:1 Side Slope 0° Skew	3:1 15° Skew	3:1 30° Skew	3:1 45° Skew	4:1 Side Slope 0° Skew	4:1 15° Skew	4:1 30° Skew	4:1 45° Skew	6:1 Side Slope 0° Skew	6:1 15° Skew	6:1 30° Skew	6:1 45° Skew
24"	1'- 7"	3'- 5"	N/A	N/A	N/A	5'-10"	N/A	N/A	N/A	8'- 1"	N/A	N/A	N/A	12'- 9"
27"	1'- 8"	3'- 8"	N/A	N/A	5'- 5"	6'-11"	N/A	N/A	7'- 7"	9'- 7"	N/A	N/A	11'-11"	14'-11"
30"	1'-10"	3'-11"	N/A	N/A	6'- 4"	8'- 0"	N/A	N/A	8'- 9"	11'- 0"	N/A	N/A	13'- 8"	17'- 0"
33"	1'-11"	4'- 2"	6'- 2"	6'- 5"	7'- 3"	9'- 1"	8'- 6"	8'-10"	10'- 0"	12'- 5"	13'- 3"	13'- 9"	15'- 5"	19'- 2"
36"	2'- 1"	4'- 5"	6'-11"	7'- 3"	8'- 2"	10'- 2"	9'- 6"	9'-11"	11'- 2"	13'-10"	14'- 9"	15'- 3"	17'- 2"	21'- 3"
42"	2'- 4"	4'-11"	8'- 6"	8'-10"	9'-11"	12'- 4"	11'- 7"	12'- 0"	13'- 6"	16'- 8"	17'- 9"	18'- 5"	20'- 8"	25'- 7"
48"	2'- 7"	5'- 5"	10'- 1"	10'- 5"	11'- 9"	N/A	13'- 7"	14'- 2"	15'-10"	N/A	20'- 9"	21'- 6"	24'- 2"	N/A
54"	3'- 0"	5'-11"	11'- 8"	12'- 1"	N/A	N/A	15'- 8"	16'- 3"	N/A	N/A	23'-10"	24'- 8"	N/A	N/A
60"	3'- 3"	6'- 5"	13'- 3"	N/A	N/A	N/A	17'- 9"	N/A	N/A	N/A	26'-10"	N/A	N/A	N/A

TYPICAL PIPE CULVERT MITERS (3)

Side Slope	0° Skew	15° Skew	30° Skew	45° Skew
3:1	3:1	3.106:1	3.464:1	4.243:1
4:1	4:1	4.141:1	4.619:1	5.657:1
6:1	6:1	6.212:1	6.928:1	8.485:1

CONDITIONS WHERE PIPE RUNNERS ARE NOT REQUIRED (2)

Nominal Culvert I.D.	Single Pipe Culvert	Multiple Pipe Culverts
12" thru 21"	Skews thru 45°	Skews thru 45°
24"	Skews thru 45°	Skews thru 30°
27"	Skews thru 30°	Skews thru 15°
30"	Skews thru 15°	Skews thru 15°
33"	Skews thru 15°	Always required
36"	Normal (No Skew)	Always required
42" to 60"	Always required	Always required

STANDARD PIPE SIZES & MAX PIPE RUNNER LENGTHS (1)

Pipe Size	Pipe O.D.	Pipe I.D.	Max Pipe Runner Length
2" STD	2.375"	2.067"	N/A
3" STD	3.500"	3.068"	10'- 0"
4" STD	4.500"	4.026"	19'- 8"
5" STD	5.563"	5.047"	34'- 2"

ESTIMATED CONCRETE RIPRAP QUANTITIES (CY) (5)

Nominal Culvert I.D.	3:1 Side Slope 0° Skew	3:1 15° Skew	3:1 30° Skew	3:1 45° Skew	4:1 Side Slope 0° Skew	4:1 15° Skew	4:1 30° Skew	4:1 45° Skew	6:1 Side Slope 0° Skew	6:1 15° Skew	6:1 30° Skew	6:1 45° Skew
12"	0.4	0.4	0.5	0.5	0.5	0.5	0.5	0.6	0.7	0.7	0.7	0.8
15"	0.5	0.5	0.5	0.6	0.6	0.6	0.6	0.7	0.7	0.7	0.8	0.9
18"	0.5	0.5	0.6	0.6	0.6	0.7	0.7	0.8	0.8	0.8	0.9	1.0
21"	0.6	0.6	0.6	0.7	0.7	0.7	0.8	0.9	0.9	0.9	1.0	1.2
24"	0.6	0.7	0.7	0.8	0.8	0.8	0.8	1.0	1.0	1.0	1.1	1.3
27"	0.7	0.7	0.8	0.9	0.8	0.9	0.9	1.1	1.1	1.1	1.2	1.4
30"	0.8	0.8	0.8	0.9	0.9	0.9	1.0	1.2	1.2	1.2	1.3	1.6
33"	0.8	0.8	0.9	1.0	1.0	1.0	1.1	1.3	1.3	1.4	1.5	1.7
36"	0.9	0.9	0.9	1.1	1.1	1.1	1.2	1.4	1.4	1.5	1.6	1.8
42"	1.0	1.0	1.1	1.3	1.2	1.3	1.3	1.6	1.6	1.7	1.8	2.1
48"	1.1	1.1	1.2	N/A	1.4	1.4	1.5	N/A	1.9	1.9	2.1	N/A
54"	1.3	1.3	N/A	N/A	1.6	1.6	N/A	N/A	2.1	2.1	N/A	N/A
60"	1.4	N/A	N/A	N/A	1.7	N/A	N/A	N/A	2.3	N/A	N/A	N/A

(1) Size of Pipe Runner shall be as shown in the tables. Cross Pipe shall be the same size as the Pipe Runner. Cross Pipe Stub Out and Bottom Anchor Pipe shall be the next smaller size pipe as shown in the STANDARD PIPE SIZES table.

(2) This standard allows for the placement of only one pipe runner across each culvert pipe opening. In order to limit the clear opening to be traversed by an errant vehicle, the following conditions must be met:

For 60" culvert pipes, the skew must not exceed 0°.
For 54" culvert pipes, the skew must not exceed 15°.
For 48" culvert pipes, the skew must not exceed 30°.
For all culvert pipe sizes 42" and less, the skew must not exceed 45°.

If the above conditions cannot be met, the designer should consider using a safety end treatment with flared wings. For further information, refer to the TxDOT "Roadway Design Manual".

(3) Miter = Slope of Mitered Pipe Culvert End

(4) Riprap placed beyond the limits shown will be paid as Concrete Riprap in accordance with Item 432, "Riprap".

(5) Quantities shown are for one end of one reinforced Concrete Pipe Culvert. For multiple Pipe Culverts or for Corrugated Metal Pipe Culverts, quantities will need to be adjusted. Riprap quantities are for Contractor's information only.

SHEET 1 OF 2

Texas Department of Transportation
Bridge Division

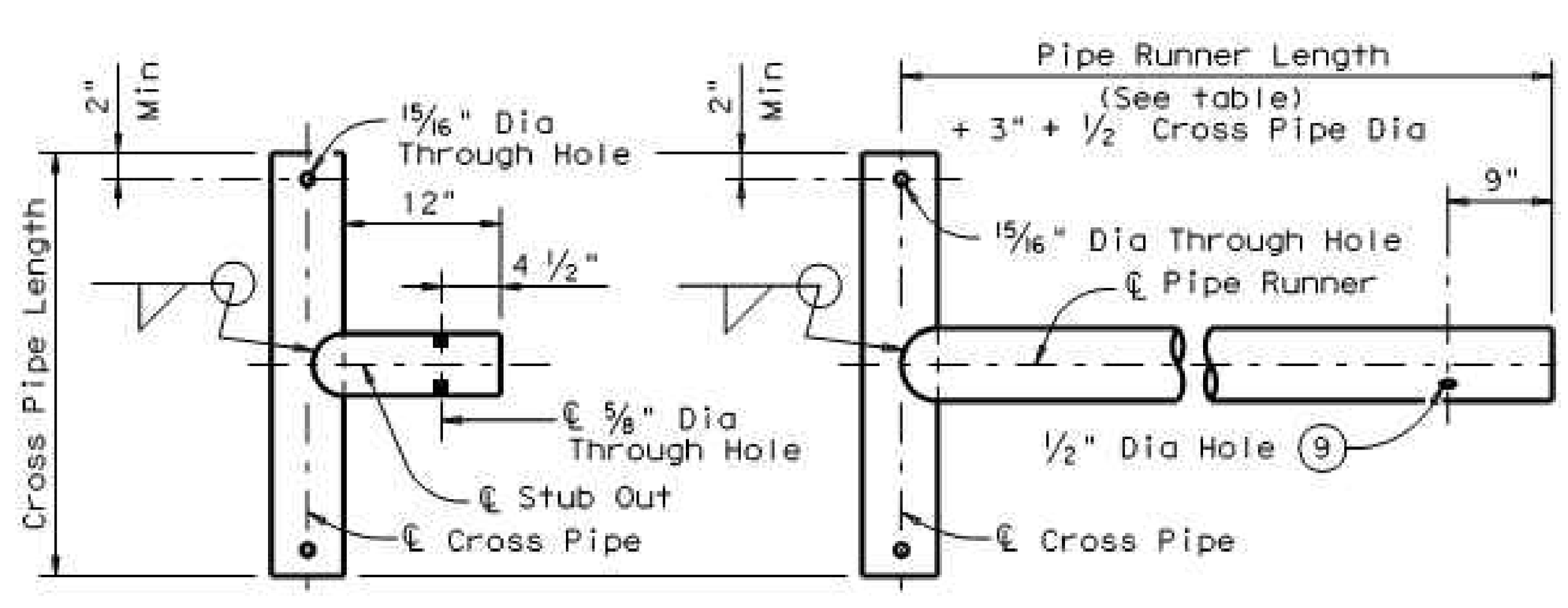
SAFETY END TREATMENT
FOR 12" DIA TO 60" DIA
PIPE CULVERTS
TYPE II ~ CROSS DRAINAGE

SETP-CD

FILE: setpcdse.dgn | DN: GAF | CK: CAT | DW: JRP | CK: GAF
©TxDOT May 2005 | DISTRICT | FEDERAL AID PROJECT | SHEET
REVISIONS | COUNTY | CONTROL | SECT | JOB | HIGHWAY

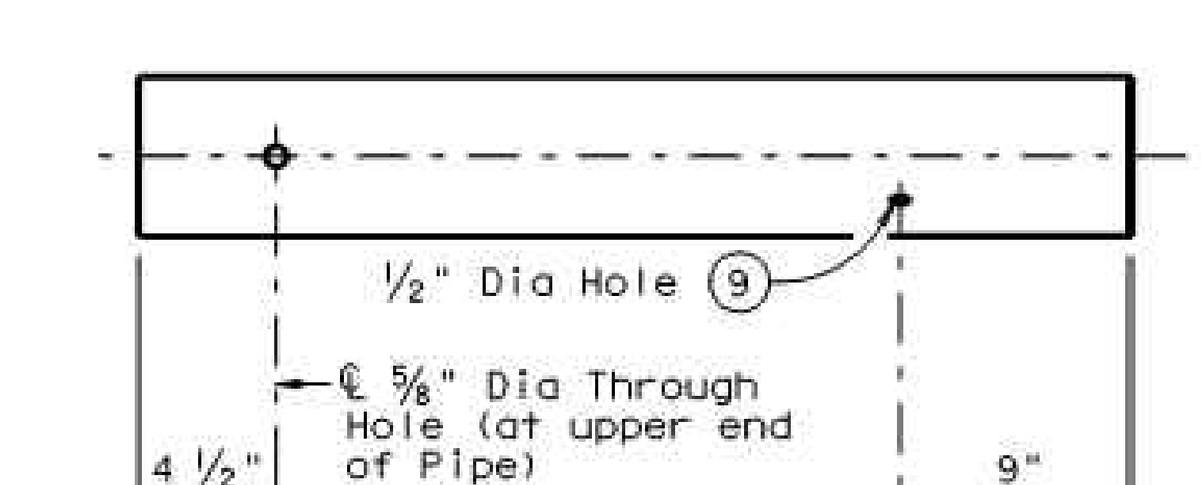
DISCLAIMER:
The use of this standard is governed by the "Texas Engineering Practice Act". No warranty of any kind is made by TxDOT for any purpose whatsoever. TxDOT assumes no responsibility for the conversion of this standard to other formats or for incorrect results or damages resulting from its use.

LEVELS DISPLAYED
ACC:



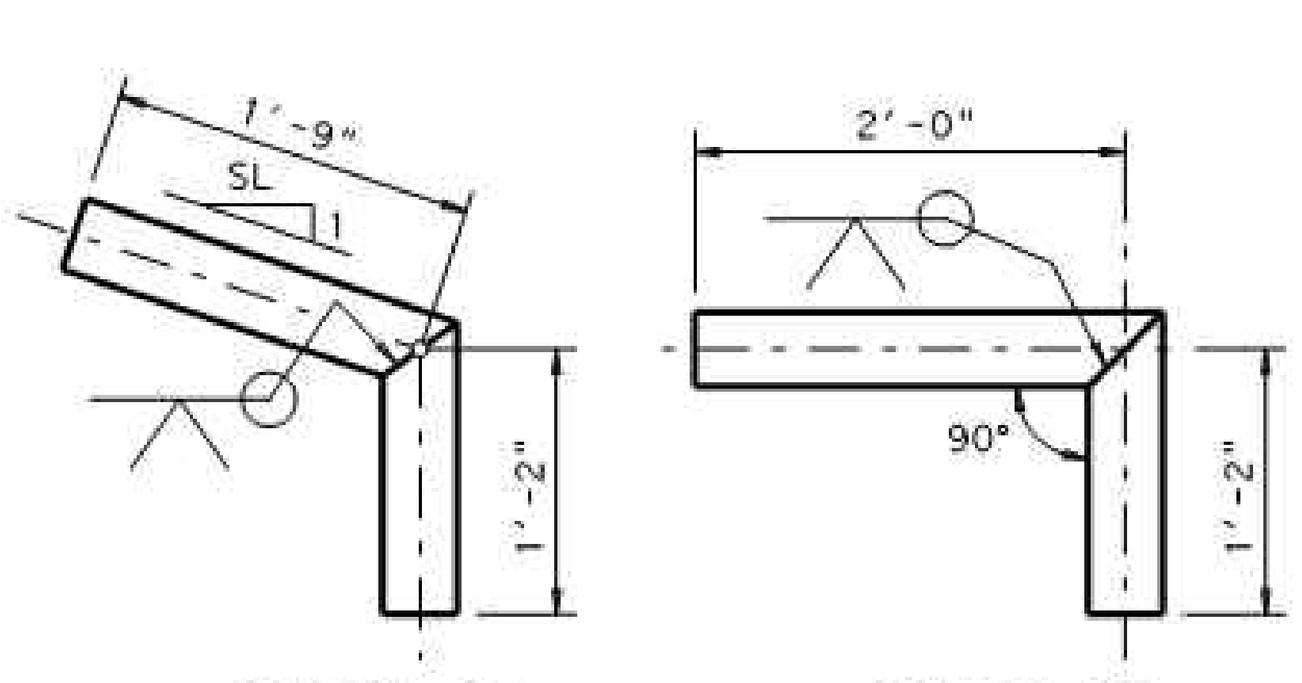
OPTION A1 — OPTION A2

CROSS PIPE AND CONNECTIONS DETAILS



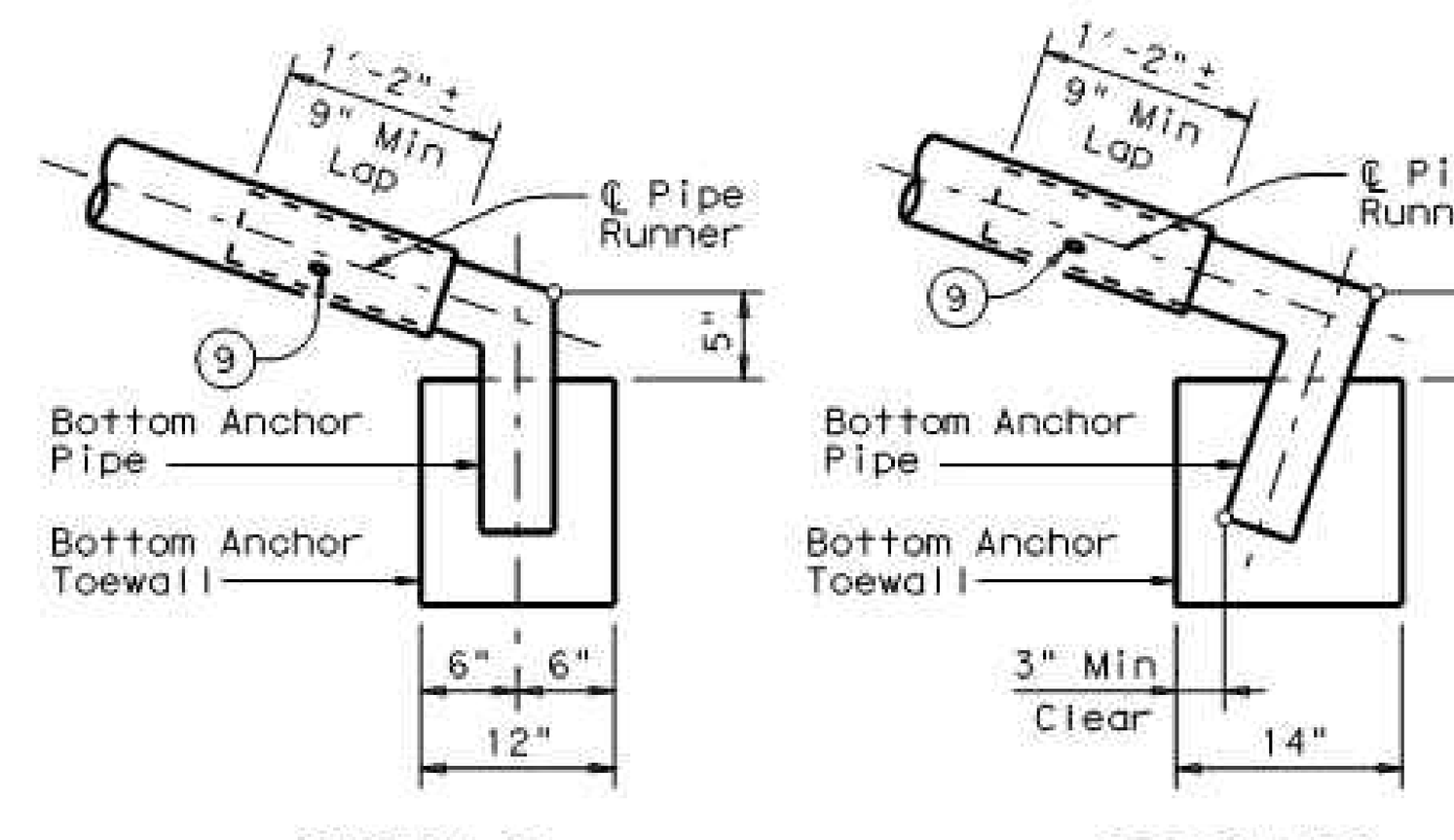
NOTE: The separate Pipe Runner shown is required when Cross Pipe Connection Option A1 is used.

PIPE RUNNER DETAILS



OPTION B1 — OPTION B2

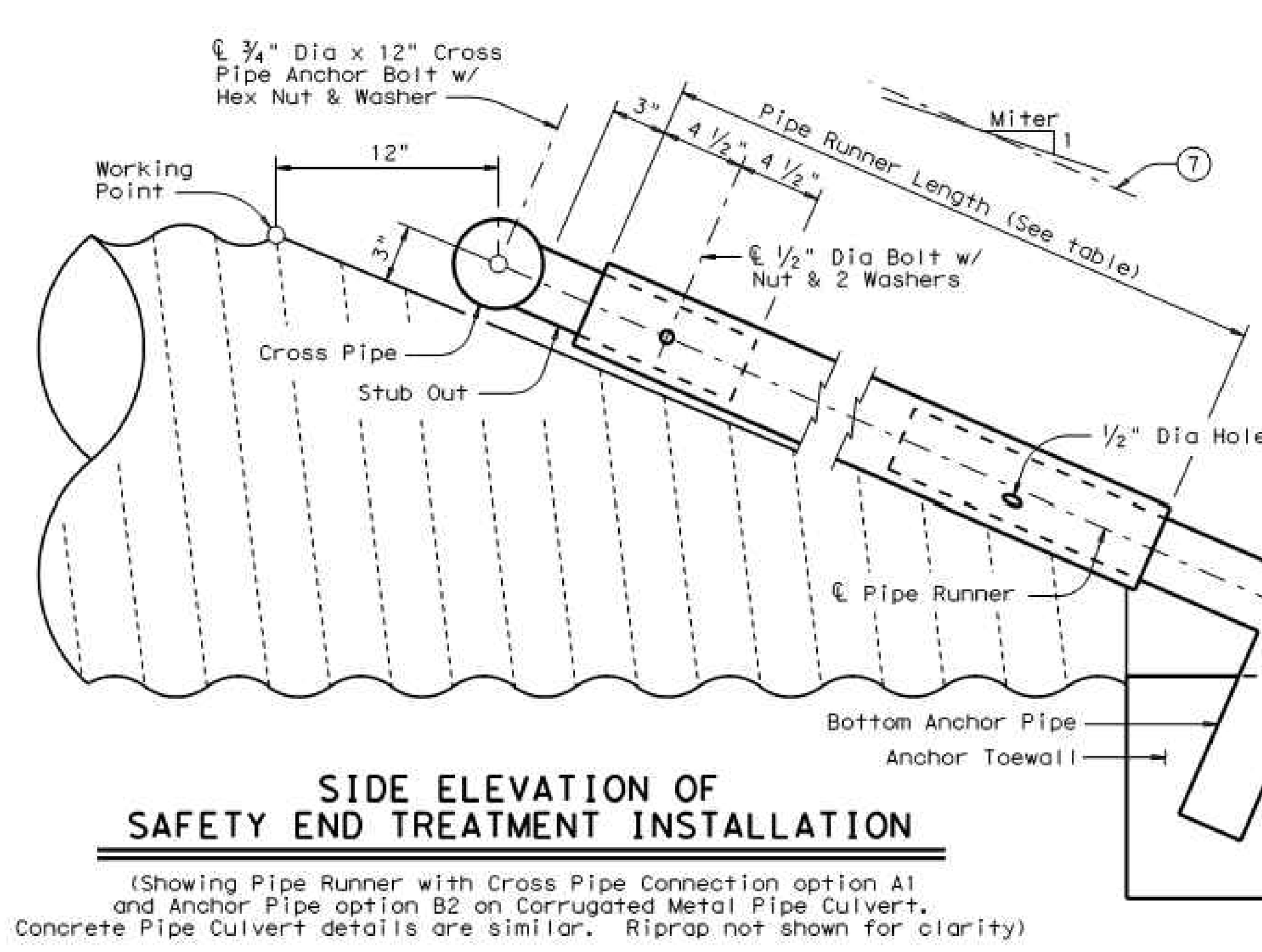
BOTTOM ANCHOR PIPE DETAILS (10)



OPTION B1 — OPTION B2

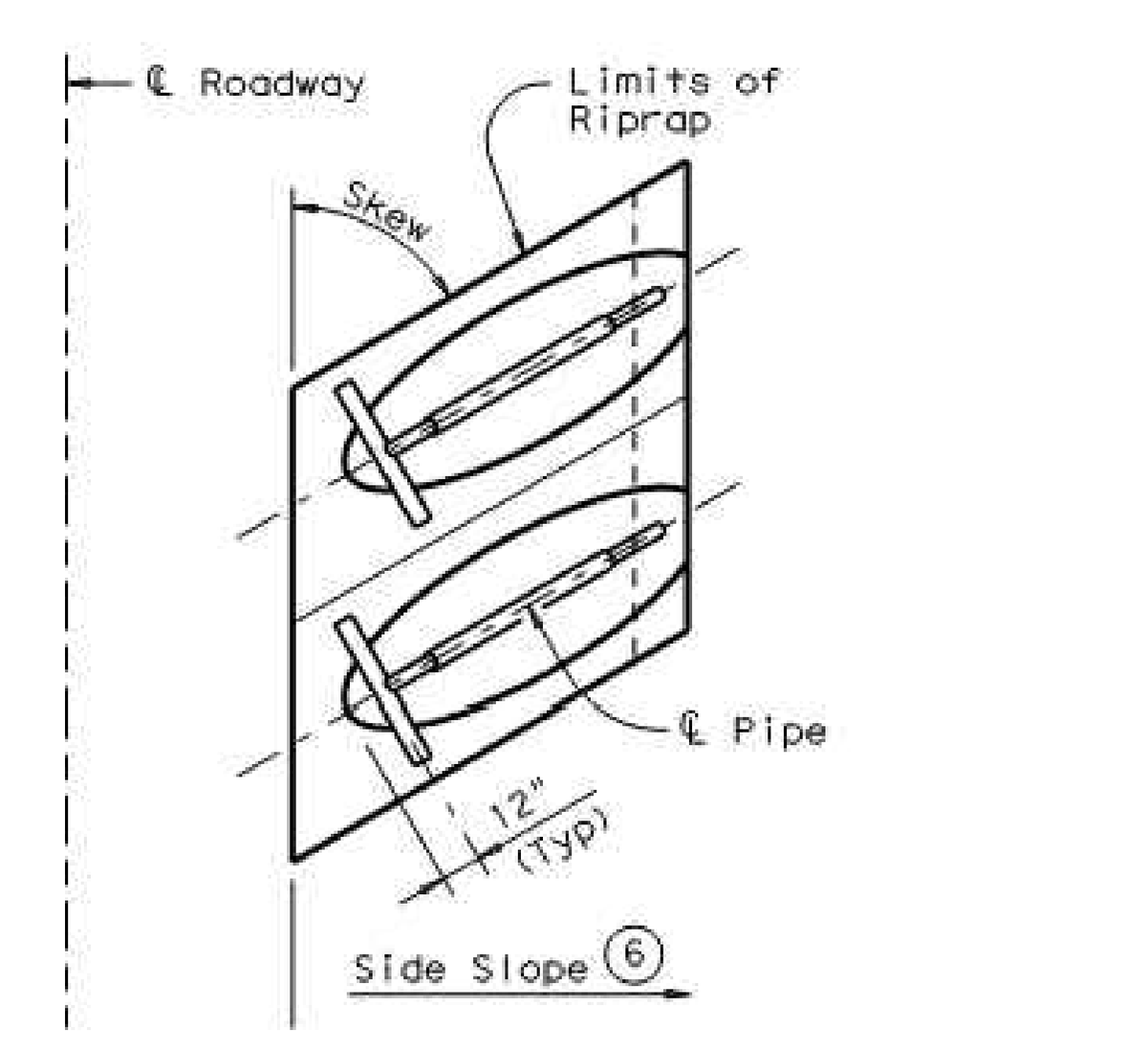
BOTTOM ANCHOR TOEWALL DETAILS

(Culvert & Riprap not shown for clarity)

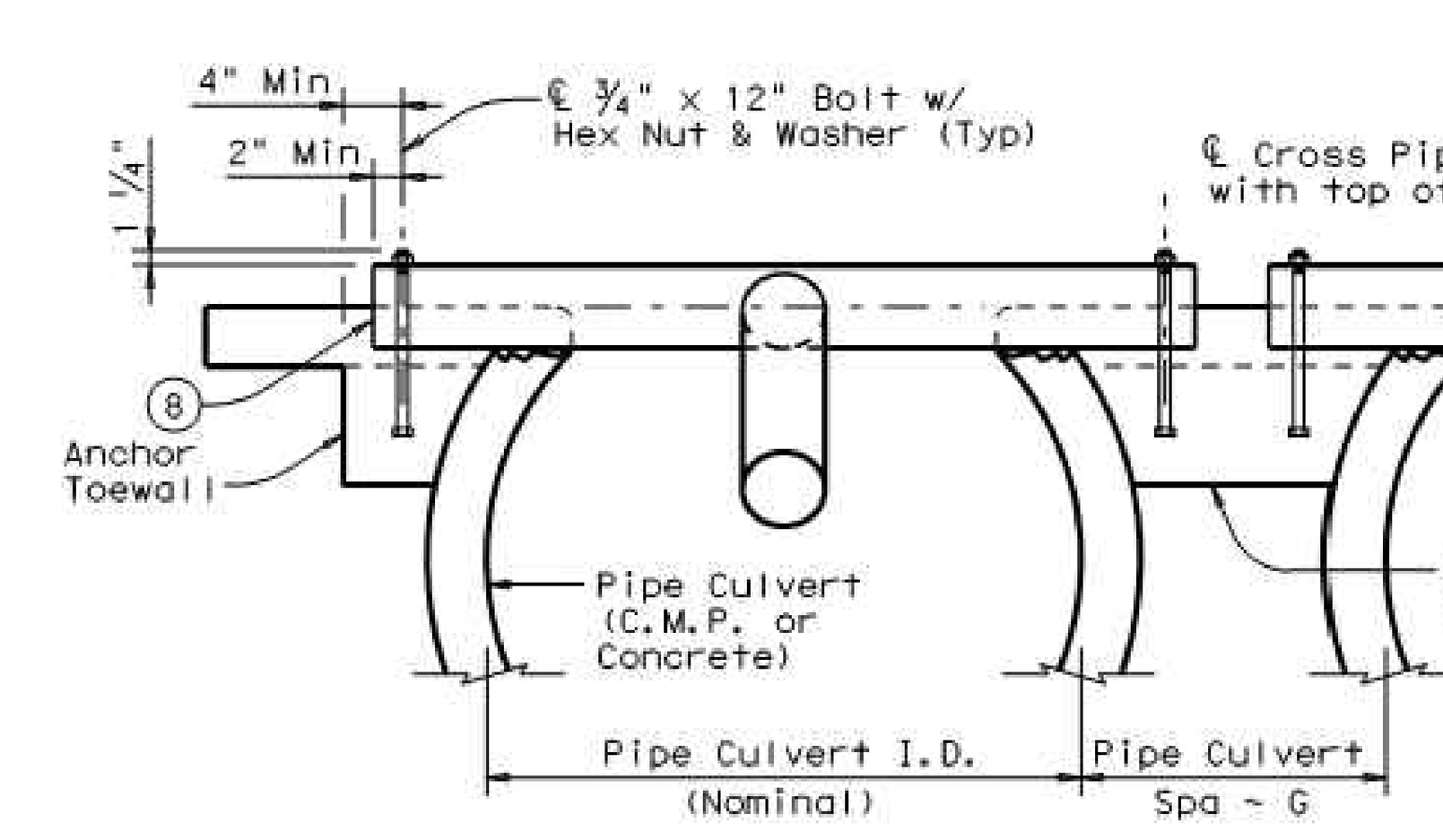


SIDE ELEVATION OF SAFETY END TREATMENT INSTALLATION

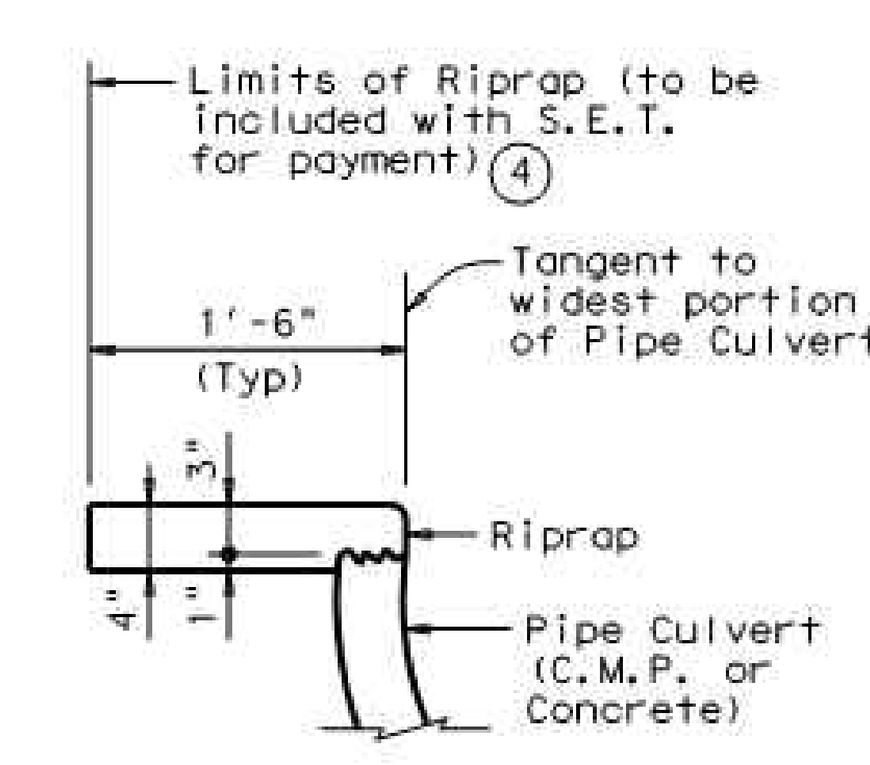
(Showing Pipe Runner with Cross Pipe Connection option A1 and Anchor Pipe option B2 on Corrugated Metal Pipe Culvert. Concrete Pipe Culvert details are similar. Riprap not shown for clarity)



PLAN OF SKEWED INSTALLATION



SHOWING CROSS PIPE & ANCHOR TOEWALL



SHOWING TYPICAL PIPE CULVERT & RIPRAP

SECTION A-A

(6) Recommended values of side slope are 3:1, 4:1, & 6:1. All quantities, calculations, and dimensions shown herein are based on these recommended values. Slope of 3:1 or flatter is required for vehicle safety.

(7) Note that actual slope of Pipe Runner may vary slightly from Side Slope of Riprap and trimmed Culvert Pipe edge.

(8) Care shall be taken to ensure that Riprap concrete does not flow into the Cross Pipe so as to permit disassembly of the bolted connection to allow cleanout access.

(9) After installation, the 1/2" hole shall be inspected to ensure that the lap of the Pipe Runner with the Bottom Anchor Pipe is adequate.

(10) At fabricator's option, a heat bend to a smooth 5" radius or a manufactured elbow (of the same material as the Runner) may be substituted for the mitered and welded joint in the Bottom Anchor Pipe.

GENERAL NOTES:

Pipe Runners are designed for a traversing load of 1,800 pounds at yield as recommended by Research Report 280-1, "Safety Treatment of Roadside Cross-Drainage Structures", Texas Transportation Institute, March 1981.
The Safety End Treatments shown herein are intended for use in those installations where out of control vehicles are likely to traverse the openings approximately perpendicular to the Pipe Runners.
Riprap and all necessary inverts shall be Concrete Riprap conforming to the requirements of Item 432, "Riprap".
Payment for riprap and toewall is included in the Price Bid for each Safety End Treatment.
Pipe Runners, Cross Pipes, and Anchor Pipes shall conform to the requirements of ASTM A53 (Type E or S, Grade B), ASTM A500 (Grade B), or API 5LX52.
Bolts and nuts shall conform to ASTM A307.
All steel components, except concrete reinforcing, shall be galvanized after fabrication. Galvanizing damaged during transport or construction shall be repaired in accordance with the specifications.

SHEET 2 OF 2

Texas Department of Transportation
Bridge Division
SAFETY END TREATMENT
FOR 12" DIA TO 60" DIA
PIPE CULVERTS
TYPE II ~ CROSS DRAINAGE
SETP-CD
FILE: setpcdse.dgn | DN: GAF | CK: CAT | DW: JRP | CK: GAF
©TxDOT May 2005 | DISTRICT | FEDERAL AID PROJECT | SHEET
REVISIONS | COUNTY | CONTROL | SECT | JOB | HIGHWAY

RECORD DRAWING

This is to certify that changes and corrections have been made to conform to the contractor's record of this project.

Signed ______ Date July 25, 2018

Glenn Engineering Corporation

GLENN ENGINEERING
TEXAS REGISTRATION NUMBER: F-303
PHONE 972-717-5151 FAX 972-717-2176
105 DECKER COURT, SUITE 910 IRVING, TEXAS 75062

The seal appearing on this document was authorized by Mike Glenn, P.E. 35059, on June 06, 2018

STATE OF TEXAS — MIKE GLENN — 35059 — REGISTERED PROFESSIONAL ENGINEER

Huckabee
AUSTIN • DALLAS • FORT WORTH • HOUSTON • WACO
www.huckabee-inc.com
800.687.1229

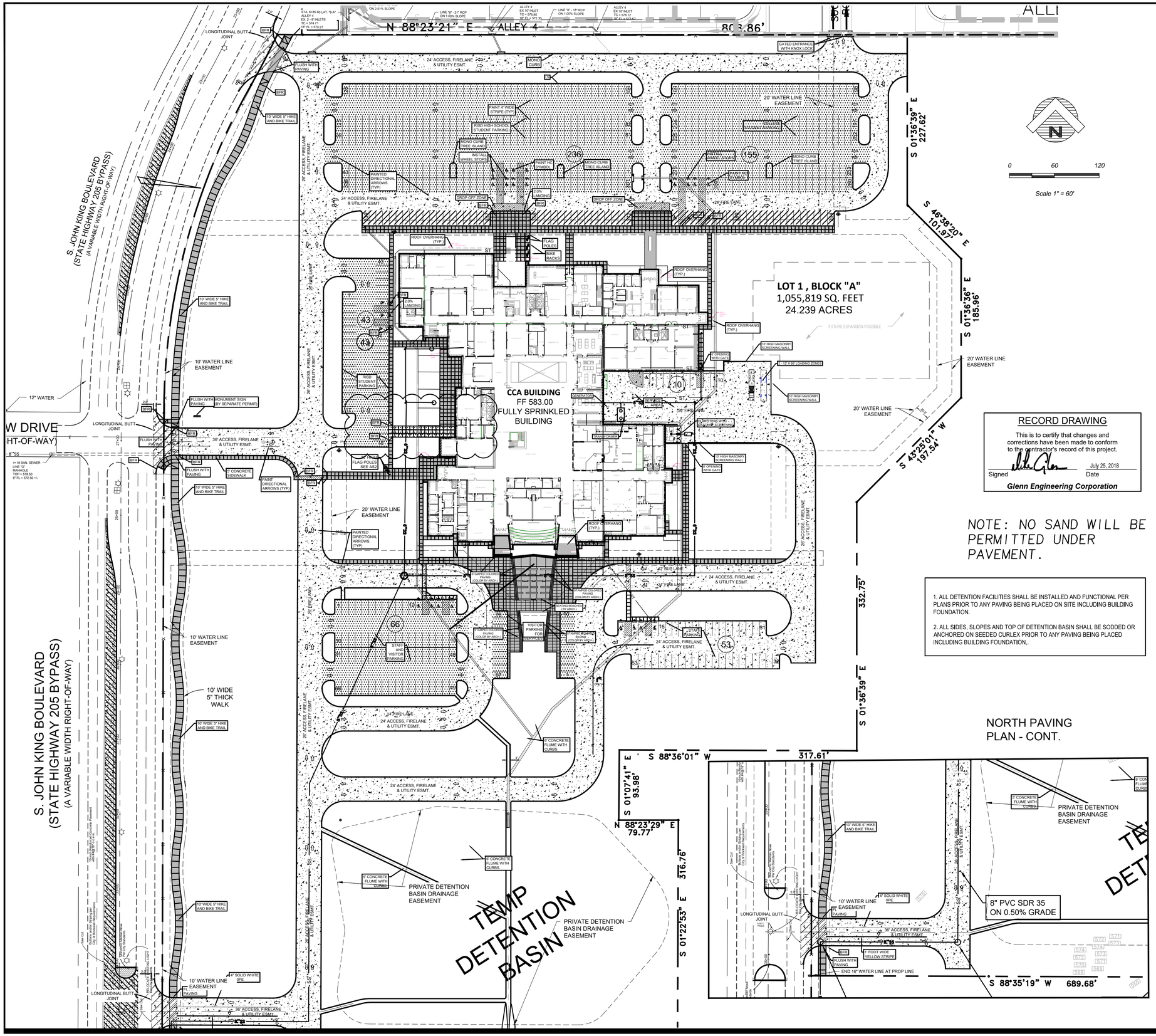
Project:
ROCKWALL COLLEGE AND CAREER ACADEMY
FOR
ROCKWALL I.S.D.
ROCKWALL, TEXAS

Revision /	Date	
3	01/03/2017	CITY ENGINEERING SUBMITTAL
4	01/24/2017	ADDENDUM #3
5	02/06/2017	CITY COMMENTS
6	02/28/2017	CITY COMMENTS 2ND REVIEW
7	03/08/2017	REVISED GRADING
8	03/13/2017	CITY COMMENTS 3RD REVIEW
9	04/27/2017	RFI #22, # 26 AND #27
10	05/23/2017	SANITARY SEWER DA MAP
11	01/09/2018	RFI # 147 ELEVATIONS
12	06/04/2018	LIFT STATION - CITY SUBMITTAL
13	06/05/2018	IRRIGATION METER

Copyright © 2016, Huckabee & Associates, Inc.

STORM DETAILS 5 (8)

Job. No. 1759-03-01
Drawn By: RAH
Date: 02-28-2017
Sheet No. CU1.20



RECORD DRAWING

This is to certify that changes and corrections have been made to conform to the contractor's record of this project.

Signed — July 25, 2018 Date

Glenn Engineering Corporation

NOTE: NO SAND WILL BE PERMITTED UNDER PAVEMENT.

1. ALL DETENTION FACILITIES SHALL BE INSTALLED AND FUNCTIONAL PER PLANS PRIOR TO ANY PAVING BEING PLACED ON SITE INCLUDING BUILDING FOUNDATION.

2. ALL SIDES, SLOPES AND TOP OF DETENTION BASIN SHALL BE SODDED OR ANCHORED ON SEEDED CURLEX PRIOR TO ANY PAVING BEING PLACED INCLUDING BUILDING FOUNDATION..

PAVING NOTES:

THE INITIAL SOIL TEST AND REPORT BY FUGRO SOUTH, INC. PROJECT NO.0703-1081 AND ANY AND ALL SUBSEQUENT REPORTS PREPARED FOR THIS PROJECT BY FUGRO SOUTH OR BY OTHER FIRM, AGENCY OR ENTITY, EVEN THOUGH NO SPECIFIC REFERENCE TO ANY SUCH REPORTS ARE CONTAINED IN THE PLANS AND/OR SPECIFICATIONS FOR THIS PROJECT, ARE MADE A PART OF THIS PLAN. A COPY CAN BE OBTAINED THROUGH THE ARCHITECT OR ENGINEER.

I. PAVEMENT SUB GRADE FOR A & B, BELOW

THE CLAY SOILS ENCOUNTERED NEAR THE EXISTING GROUND SURFACE WILL PROBABLY CONSTITUTE THE SUB GRADE FOR MOST OF THE PARKING AND DRIVE AREAS. THEREFORE, IT IS RECOMMENDED THAT THESE SOILS BE IMPROVED PRIOR TO CONSTRUCTION OF THE PAVEMENTS.

IT IS RECOMMENDED THAT THE EXISTING CLAY SOILS IN DRIVE AND PARKING AREAS BE EXCAVATED TO ACHIEVE FINAL SUB GRADE ELEVATION. THE EXPOSED SURFACE OF THE CLAYS SHOULD BE SCARIFIED TO A DEPTH OF AT LEAST 6 INCHES AND MIXED WITH AN ESTIMATED 7 PERCENT OF HYDRATED LIME (BY DRY UNIT WEIGHT) IN CONFORMANCE WITH TEXAS HIGHWAY DEPARTMENT ITEM 260. ASSUMING AN IN-PLACE UNIT WEIGHT OF 100 PCF FOR THE PAVEMENT SUB GRADE SOILS, THIS PERCENTAGE OF LIME EQUATES TO ABOUT 32 LBS OF LIME PER SQ. YARD OF SUB GRADE TREATED. THE ACTUAL AMOUNT OF LIME REQUIRED SHOULD BE DETERMINED BY ADDITIONAL LABORATORY TESTS. IT IS RECOMMENDED THAT THE LIME STABILIZATION PROCEDURES EXTEND AT LEAST 4 FT. BEYOND THE EDGE OF THE PAVEMENT TO MINIMIZE THE EFFECTS OF SEASONAL SHRINKING UPON THE EXTREME EDGES OF PAVEMENT. THE SOIL-LIME MIXTURE SHOULD THEN BE COMPACTED TO AT LEAST 95 PERCENT OF STANDARD PROCTOR MAXIMUM DRY DENSITY (ASTM D 698) WITHIN 3 PERCENTAGE POINTS OF THE OPTIMUM MOISTURE CONTENT. IN ALL AREAS WHERE HYDRATED LIME IS USED TO STABILIZE THE SUB GRADE SOILS, ROUTINE ATTERBERG-LIMIT TESTS SHOULD BE PERFORMED TO ASSURE THAT THE RESULTING PLASTICITY INDEX OF THE SOIL-LIME MIXTURE IS AT/OR BELOW 15.

THE CLIENT SHOULD BE AWARE THAT MECHANICAL LIME STABILIZATION OF THE PAVEMENT SUB GRADE SOILS WILL NOT PREVENT DEEP SEATED MOVEMENT OF THE UNDERLYING UNTREATED MATERIALS. FUTURE MAINTENANCE OF PAVEMENTS SHOULD BE EXPECTED OVER THE LIFE OF THE STRUCTURE.

II. PAVING

CONCRETE DRIVEWAY APPROACHES SHALL BE A MINIMUM OF 6 INCHES THICK. CONCRETE DRIVEWAY APPROACHES SHALL HAVE A RISE OF NOT LESS THAN 6 INCHES NOR MORE THAN 9 INCHES FROM THE FLOW LINE OF THE GUTTER TO A POINT 10 FEET BEHIND THE FACE OF THE GUTTER. CONCRETE FOR DRIVEWAYS SHALL BE A MINIMUM OF 3,600 PSI IN 28 DAYS CONCRETE WITH4-6 PERCENT ENTRAINED AIR. THE GRADE BELOW THE DRIVEWAY, INCLUDING 4 FOOT OUTSIDE OF THE OUTER EDGE OF THE DRIVEWAY SHALL BE COMPACTED TO 95% STANDARD PROCTOR DENSITY, AND AS INDICATED IN THE "PAVEMENT SUB GRADE NOTES".

DRIVEWAYS SHALL HAVE CONTRACTION JOINTS NOT MORE THAN 15 FEET APART, BOTH TRANSVERSELY AND LONGITUDINALLY ONE-HALF INCH EXPANSION JOINT SHALL BE PLACED ON THE PROPERTY LINES BETWEEN THE APPROACH AND THE DRIVEWAY. THE JOINTS SHALL BE FILLED WITH PRE MOLDED GRAY BITUMINOUS EXPANSION JOINT FILLER AND SHALL EXTEND THE ENTIRE DEPTH AND LENGTH OF THE CONCRETE SECTIONS.

FINISHING SHALL BE AS INDICATED IN SECTION III.

NOTE: NO CONCRETE SHALL BE PLACED FOR DRIVEWAYS UNTIL THE SUB GRADE, REINFORCEMENT PLACEMENT HAS BEEN INSPECTED AND APPROVED BY THE CITY OR STATE (WHICHEVER IS APPLICABLE).

B. PARKING LOTS

PARKING LOT SUB GRADE SHALL BE AS INDICATED IN SECTION I.

PAVING SHALL BE 5" REINFORCED CONCRETE IN LIGHT TRAFFIC AREAS AND 6" REINFORCED CONCRETE IN HEAVY TRAFFIC AREAS 3,600 PSI IN 28 DAYS CONCRETE WITH 4-6 % ENTRAINED AIR REINFORCED WITH #4 BARS AT 18" O.C.E.W. SUPPORTED WITH PROPER SUPPORT CHAIRS. EXPANSION JOINTS SHALL BE AT 150' MAXIMUM O.C. AND SAW-CUT CONTRACTION JOINTS AT MAXIMUM 15' OC. ALL JOINTS TO BE CLEANED AND FILLED WITH HOT POURED RUBBER (GRAY).

FINISHING SHALL BE AS INDICATED IN SECTION III.

C. ON-SITE SIDEWALKS

CONCRETE SIDEWALKS SHALL BE A WIDTH AS DESIGNATED ON SITE PLAN AND A MINIMUM OF 4 INCHES THICK, CONSTRUCTED OF 3,600 PSI (6.5 SACK), IN 28 DAYS CONCRETE WITH 4-6% ENTRAINED AIR AND REINFORCED WITH #3 BARS AT 18" O.C.E.W. TOOLED CONSTRUCTION JOINTS SHALL BE 5'-0" OC.ONE-HALF INCH EXPANSION JOINT SHALL BE PLACED EVERY 40 FEET AND WHERE NEW WORK IS CONSTRUCTED ADJACENT TO OTHER CONCRETE WORK (WALLS, FOUNDATION, CURB, ETC.). THE JOINTS SHALL BE FILLED WITH 1/2-INCH PRE MOLDED GRAY BITUMINOUS EXPANSION JOINT FILLER AND SHALL EXTEND THE ENTIRE DEPTH AND WIDTH OF THE CONCRETE SECTION.

FINISH OF SIDEWALKS SHALL BE WITH A BROOM FINISH PER ENGINEER. WALKS SHALL HAVE TOOLED CURB EDGES & TOOLED JOINTS.

III. FINISHING FOR CONCRETE DRIVEWAY, PARKING LOT AND STREET CURBS

THE EXPOSED SURFACES OF DRIVEWAYS AND PARKING LOT SHALL HAVE A MONOLITHIC FINISH BY FLOATING WITH A WOODEN FLAT UNTIL A SLIGHT EXCESS OF SAND APPEARS ON THE SURFACES. IN NO CASE SHALL THE SURFACE BE LEFT SLICK OR WITH A GLOSSY FINISH. EXPOSED SURFACES OF SIDEWALKS SHALL HAVE A MONOLITHIC FINISH BY TRAWLING WITH A STEEL TROWEL AND BRUSHED LIGHTLY WITH AN APPROVED BROOM. THE EDGE OF ALL CONCRETE SHALL BE NEATLY ROUNDED TO THE REQUIRED RADII WITH AN EDGING TOOL.

THE EXPOSED SURFACE OF CURBS AND CURBS WITH GUTTER SHALL BE SHAPED WITH A "MULE" AND BRUSHED WITH A WET BRUSH AT RIGHT ANGLE TO THE LINE OF THE CURB TO PRODUCE A UNIFORM TEXTURED SURFACE. THE EDGES SHALL BE NEATLY ROUNDED OFF TO THE REQUIRED RADII. USE OF GROUT OVER A ROUGH FINISHED TEXTURE WILL NOT BE ALLOWED.

PAVING LEGEND

- PROPOSED 10" REINFORCED CONCRETE PAVEMENT 4,200 P.S.I. CONCRETE, 7 1/2 SACK HAND FINISH 7 SACK MACHINE FINISH WITH #4 REBARS ON 18" CENTERS EACH WAY.
- PROPOSED 6" REINFORCED CONCRETE PAVEMENT 3,600 P.S.I. CONCRETE, 6 1/2 SACK HAND FINISH 6 SACK MACHINE FINISH WITH #4 REBARS ON 18" CENTERS EACH WAY.
- PROPOSED 5" REINFORCED CONCRETE PAVEMENT 3,600 P.S.I. CONCRETE, 6 1/2 SACK HAND FINISH 6 SACK MACHINE FINISH WITH #4 REBARS ON 18" CENTERS EACH WAY.
- PROPOSED 4" REINFORCED CONCRETE SIDEWALK 3,000 PS 5.5 SACK MACHINE FINISH! WITH #3 REBARS ON 18" CENTERS EACH WAY. (10'HIKE AND BIKE TRAIL SHALL BE 5" THICK WITH #3 REBARS ON 18" CENTERS EACH WAY)

SEE LANDSCAPE PLAN LS 1.01 FOR SLEEVES UNDER ALL PAVING WALKS, DRIVES AND PARKING.
SEE M.E.P. PLANS ES 1.01 FOR ALL SLEEVE LOCATIONS FOR LIGHTING.

GLENN ENGINEERING
TEXAS REGISTRATION NUMBER: F-303
PHONE 972-717-5151 FAX 972-717-2176
105 DECKER COURT, SUITE 910 IRVING, TEXAS 75062

Copyright © 2016, Huckabee & Associates, Inc.

Revision /	Date	
3	01/03/2017	CITY ENGINEERING SUBMITTAL
4	01/24/2017	ADDENDUM #3
5	02/06/2017	CITY COMMENTS
6	02/28/2017	CITY COMMENTS 2ND REVIEW
7	03/13/2017	RFI #22, # 26 AND #27
8	03/13/2017	CITY COMMENTS 3RD REVIEW
9	04/27/2017	SANITARY SEWER DA MAP
10	05/23/2017	RFI # 147 ELEVATIONS
11	01/09/2018	LIFT STATION - CITY SUBMITTAL
12	06/04/2018	IRRIGATION METER
13	06/05/2018	

Project: ROCKWALL COLLEGE AND CAREER ACADEMY FOR ROCKWALL I.S.D. ROCKWALL, TEXAS

STATE OF TEXAS — MIKE GLENN — 35059 — LICENSED PROFESSIONAL ENGINEER

The seal appearing on this document was authorized by Mike Glenn, P.E. 35059, on June 06, 2018

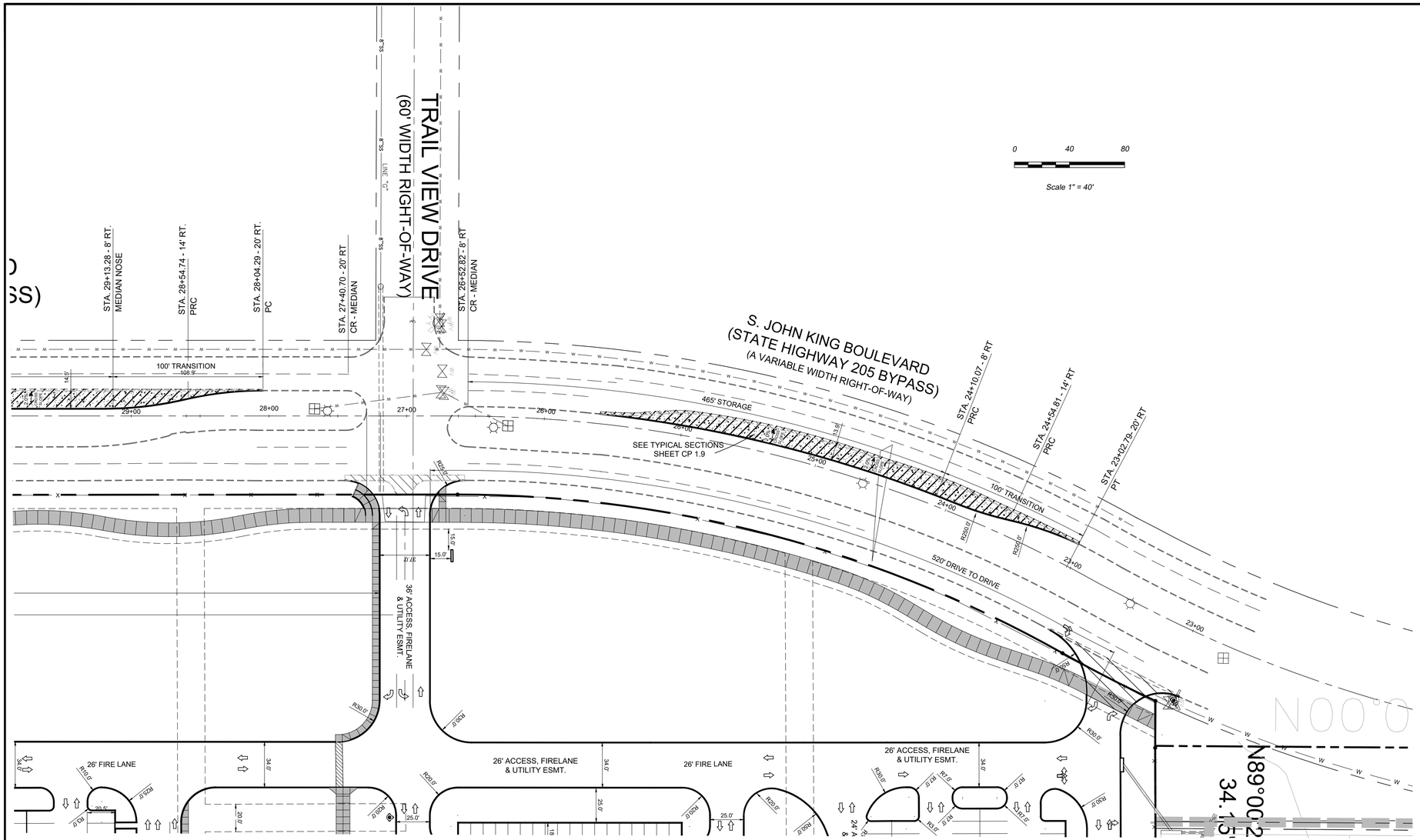
Huckabee
AUSTIN • DALLAS • FORT WORTH • HOUSTON • WACO
www.huckabee-inc.com
800.687.1229

NORTH PAVING PLAN — 8

Job. No.	Sheet No.
1759-03-01	CP1.0
Drawn By: RAH	
Date: 02-28-2017	

Plotted: Jul 25, 2018, 12:11 PM by user: robert - Saved: 7/25/2018 by user: john
D:\Public\Bob's Projects\ROCKISD\LOPLAND 153 AC CCA\BIDSET\CCA RECORD DRAWINGS.dwg

Copyright © 2016, Huckabee & Associates, Inc.



PAVING NOTES:

THE INITIAL SOIL TEST AND REPORT BY FUGRO SOUTH, INC. PROJECT NO.0703-1081 AND ANY AND ALL SUBSEQUENT REPORTS PREPARED FOR THIS PROJECT BY FUGRO SOUTH OR BY OTHER FIRM, AGENCY OR ENTITY, EVEN THOUGH NO SPECIFIC REFERENCE TO ANY SUCH REPORTS ARE CONTAINED IN THE PLANS AND/OR SPECIFICATIONS FOR THIS PROJECT, ARE MADE A PART OF THIS PLAN. A COPY CAN BE OBTAINED THROUGH THE ARCHITECT OR ENGINEER.

I. PAVEMENT SUB GRADE FOR A & B, BELOW

THE CLAY SOILS ENCOUNTERED NEAR THE EXISTING GROUND SURFACE WILL PROBABLY CONSTITUTE THE SUB GRADE FOR MOST OF THE PARKING AND DRIVE AREAS. THEREFORE, IT IS RECOMMENDED THAT THESE SOILS BE IMPROVED PRIOR TO CONSTRUCTION OF THE PAVEMENTS.

IT IS RECOMMENDED THAT THE EXISTING CLAY SOILS IN DRIVE AND PARKING AREAS BE EXCAVATED TO ACHIEVE FINAL SUB GRADE ELEVATION. THE EXPOSED SURFACE OF THE CLAYS SHOULD BE SCARIFIED TO A DEPTH OF AT LEAST 6 INCHES AND MIXED WITH AN ESTIMATED 7 PERCENT OF HYDRATED LIME (BY DRY UNIT WEIGHT) IN CONFORMANCE WITH TEXAS HIGHWAY DEPARTMENT ITEM 260. ASSUMING AN IN-PLACE UNIT WEIGHT OF 100 PCF FOR THE PAVEMENT SUB GRADE SOILS, THIS PERCENTAGE OF LIME EQUATES TO ABOUT 32 LBS OF LIME PER SQ. YARD OF SUB GRADE TREATED. THE ACTUAL AMOUNT OF LIME REQUIRED SHOULD BE DETERMINED BY ADDITIONAL LABORATORY TESTS. IT IS RECOMMENDED THAT THE LIME STABILIZATION PROCEDURES EXTEND AT LEAST 4 FT. BEYOND THE EDGE OF THE PAVEMENT TO MINIMIZE THE EFFECTS OF SEASONAL SHRINKING UPON THE EXTREME EDGES OF PAVEMENT. THE SOIL-LIME MIXTURE SHOULD THEN BE COMPACTED TO AT LEAST 95 PERCENT OF STANDARD PROCTOR MAXIMUM DRY DENSITY (ASTM D 698) WITHIN 3 PERCENTAGE POINTS OF THE OPTIMUM MOISTURE CONTENT. IN ALL AREAS WHERE HYDRATED LIME IS USED TO STABILIZE THE SUB GRADE SOILS, ROUTINE ATTERBERG-LIMIT TESTS SHOULD BE PERFORMED TO ASSURE THAT THE RESULTING PLASTICITY INDEX OF THE SOIL-LIME MIXTURE IS AT/OR BELOW 15.

THE CLIENT SHOULD BE AWARE THAT MECHANICAL LIME STABILIZATION OF THE PAVEMENT SUB GRADE SOILS WILL NOT PREVENT DEEP SEATED MOVEMENT OF THE UNDERLYING UNTREATED MATERIALS. FUTURE MAINTENANCE OF PAVEMENTS SHOULD BE EXPECTED OVER THE LIFE OF THE STRUCTURE.

II. PAVING

CONCRETE DRIVEWAY APPROACHES SHALL BE A MINIMUM OF 6 INCHES THICK. CONCRETE DRIVEWAY APPROACHES SHALL HAVE A RISE OF NOT LESS THAN 6 INCHES NOR MORE THAN 9 INCHES FROM THE FLOW LINE OF THE GUTTER TO A POINT 10 FEET BEHIND THE FACE OF THE GUTTER. CONCRETE FOR DRIVEWAYS SHALL BE A MINIMUM OF 3,600 PSI IN 28 DAYS CONCRETE WITH4-6 PERCENT ENTRAINED AIR. THE GRADE BELOW THE DRIVEWAY, INCLUDING 4 FOOT OUTSIDE OF THE OUTER EDGE OF THE DRIVEWAY SHALL BE COMPACTED TO 95% STANDARD PROCTOR DENSITY, AND AS INDICATED IN THE "PAVEMENT SUB GRADE NOTES".

DRIVEWAYS SHALL HAVE CONTRACTION JOINTS NOT MORE THAN 15 FEET APART, BOTH TRANSVERSELY AND LONGITUDINALLY ONE-HALF INCH EXPANSION JOINT SHALL BE PLACED ON THE PROPERTY LINES BETWEEN THE APPROACH AND THE DRIVEWAY. THE JOINTS SHALL BE FILLED WITH PRE MOLDED GRAY BITUMINOUS EXPANSION JOINT FILLER AND SHALL EXTEND THE ENTIRE DEPTH AND LENGTH OF THE CONCRETE SECTIONS.

FINISHING SHALL BE AS INDICATED IN SECTION III.

NOTE: NO CONCRETE SHALL BE PLACED FOR DRIVEWAYS UNTIL THE SUB GRADE, REINFORCEMENT PLACEMENT HAS BEEN INSPECTED AND APPROVED BY THE CITY OR STATE (WHICHEVER IS APPLICABLE).

B. PARKING LOTS

PARKING LOT SUB GRADE SHALL BE AS INDICATED IN SECTION I.

PAVING SHALL BE 5" REINFORCED CONCRETE IN LIGHT TRAFFIC AREAS AND 6" REINFORCED CONCRETE IN HEAVY TRAFFIC AREAS 3,600 PSI IN 28 DAYS CONCRETE WITH 4-6 % ENTRAINED AIR REINFORCED WITH #4 BARS AT 18" O.C.E.W. SUPPORTED WITH PROPER SUPPORT CHAIRS. EXPANSION JOINTS SHALL BE AT 150' MAXIMUM O.C. AND SAW-CUT CONTRACTION JOINTS AT MAXIMUM 15' OC. ALL JOINTS TO BE CLEANED AND FILLED WITH HOT POURED RUBBER (GRAY).

FINISHING SHALL BE AS INDICATED IN SECTION III.

C. ON-SITE SIDEWALKS

CONCRETE SIDEWALKS SHALL BE A WIDTH AS DESIGNATED ON SITE PLAN AND A MINIMUM OF 4 INCHES THICK, CONSTRUCTED OF 3,600 PSI (6.5 SACK), IN 28 DAYS CONCRETE WITH 4-6% ENTRAINED AIR AND REINFORCED WITH #3 BARS AT 18" O.C.E.W. TOOLED CONSTRUCTION JOINTS SHALL BE 5'-0" OC.ONE-HALF INCH EXPANSION JOINT SHALL BE PLACED EVERY 40 FEET AND WHERE NEW WORK IS CONSTRUCTED ADJACENT TO OTHER CONCRETE WORK (WALLS, FOUNDATION, CURB, ETC.). THE JOINTS SHALL BE FILLED WITH 1/2-INCH PRE MOLDED GRAY BITUMINOUS EXPANSION JOINT FILLER AND SHALL EXTEND THE ENTIRE DEPTH AND WIDTH OF THE CONCRETE SECTION.

FINISH OF SIDEWALKS SHALL BE WITH A BROOM FINISH PER ENGINEER. WALKS SHALL HAVE TOOLED CURB EDGES & TOOLED JOINTS.

III. FINISHING FOR CONCRETE DRIVEWAY, PARKING LOT AND STREET CURBS

THE EXPOSED SURFACES OF DRIVEWAYS AND PARKING LOT SHALL HAVE A MONOLITHIC FINISH BY FLOATING WITH A WOODEN FLAT UNTIL A SLIGHT EXCESS OF SAND APPEARS ON THE SURFACES. IN NO CASE SHALL THE SURFACE BE LEFT SLICK OR WITH A GLOSSY FINISH. EXPOSED SURFACES OF SIDEWALKS SHALL HAVE A MONOLITHIC FINISH BY TRAWLING WITH A STEEL TROWEL AND BRUSHED LIGHTLY WITH AN APPROVED BROOM. THE EDGE OF ALL CONCRETE SHALL BE NEATLY ROUNDED TO THE REQUIRED RADII WITH AN EDGING TOOL.

THE EXPOSED SURFACE OF CURBS AND CURBS WITH GUTTER SHALL BE SHAPED WITH A "MULE" AND BRUSHED WITH A WET BRUSH AT RIGHT ANGLE TO THE LINE OF THE CURB TO PRODUCE A UNIFORM TEXTURED SURFACE. THE EDGES SHALL BE NEATLY ROUNDED OFF TO THE REQUIRED RADII. USE OF GROUT OVER A ROUGH FINISHED TEXTURE WILL NOT BE ALLOWED.

1. ALL DETENTION FACILITIES SHALL BE INSTALLED AND FUNCTIONAL PER PLANS PRIOR TO ANY PAVING BEING PLACED ON SITE INCLUDING BUILDING FOUNDATION.

2. ALL SIDES, SLOPES AND TOP OF DETENTION BASIN SHALL BE SODDED OR ANCHORED ON SEEDED CURLEX PRIOR TO ANY PAVING BEING PLACED INCLUDING BUILDING FOUNDATION,.

PAVING LEGEND

- PROPOSED 10" REINFORCED CONCRETE PAVEMENT 4,200 P.S.I. CONCRETE, 7 1/2 SACK HAND FINISH 7 SACK MACHINE FINISH WITH #4 REBARS ON 18" CENTERS EACH WAY.
- PROPOSED 6" REINFORCED CONCRETE PAVEMENT 3,600 P.S.I. CONCRETE, 6 1/2 SACK HAND FINISH 6 SACK MACHINE FINISH WITH #4 REBARS ON 18" CENTERS EACH WAY.
- PROPOSED 5" REINFORCED CONCRETE PAVEMENT 3,600 P.S.I. CONCRETE, 6 1/2 SACK HAND FINISH 6 SACK MACHINE FINISH WITH #4 REBARS ON 18" CENTERS EACH WAY.
- PROPOSED 4" REINFORCED CONCRETE SIDEWALK 3,000 PS 5.5 SACK MACHINE FINISH WITH #3 REBARS ON 18" CENTERS EACH WAY. (10'HIKE AND BIKE TRAIL SHALL BE 5" THICK WITH #3 REBARS ON 18" CENTERS EACH WAY)

RECORD DRAWING

This is to certify that changes and corrections have been made to conform to the contractor's record of this project.

Signed _____ July 25, 2018 Date

Glenn Engineering Corporation

GLENN ENGINEERING
TEXAS REGISTRATION NUMBER: F-303
PHONE 972-717-5151
105 DECKER COURT, SUITE 910
FAX 972-717-2176
IRVING, TEXAS 75062

Revision /	Date	
3	01/03/2017	CITY ENGINEERING SUBMITTAL
4	01/24/2017	CITY COMMENTS
5	02/09/2017	CITY COMMENTS 2ND REVIEW
6	02/28/2017	REVISED GRADING
7	03/08/2017	CITY COMMENTS 3RD REVIEW
8	03/13/2017	RFI #22, # 26 AND #27
9	04/27/2017	SANITARY SEWER DA MAP
10	05/23/2018	RFI #47, # 51, CITY COMMENTS
11	06/04/2018	LIFT STATION, CITY SUBMITTAL
12	06/05/2018	IRRIGATION METER
13		

Project:
ROCKWALL COLLEGE AND CAREER ACADEMY
FOR
ROCKWALL I.S.D.
ROCKWALL, TEXAS

STATE OF TEXAS
MIKE GLENN
35059
LICENSED PROFESSIONAL ENGINEER

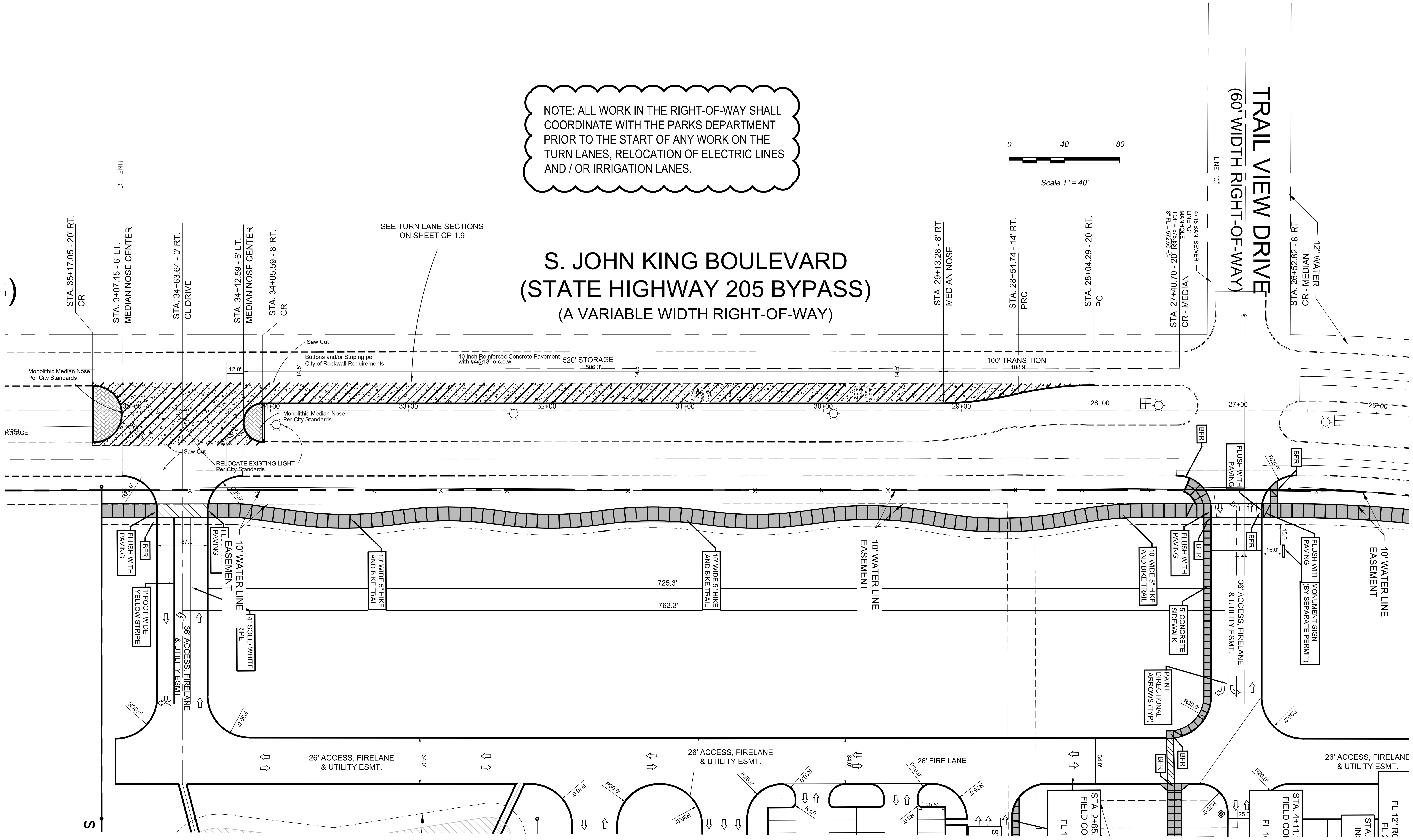
The seal appearing on this document was authorized by Mike Glenn, P.E. 35059, on June 06, 2018

Huckabee
AUSTIN • DALLAS • FORT WORTH • HOUSTON • WACO
www.huckabee-inc.com
800.687.1229

TURN LANE PLAN 8

Job. No. 1759-03-01	Sheet No. CP1.1
Drawn By: RAH	
Date: 02-28-2017	

Plotted: Jul 25, 2018, 12:10 PM by user: robert - Saved: 7/25/2018 by user: john
D:\Public\Bob's Projects\ROCKISD\LOFLAND 153 AC CCA\BIDSET\CCA RECORD DRAWINGS.dwg



PAVING NOTES:

THE INITIAL SOIL TEST AND REPORT BY FUGRO SOUTH, INC. PROJECT NO.0703-1081 AND ANY AND ALL SUBSEQUENT REPORTS PREPARED FOR THIS PROJECT BY FUGRO SOUTH OR BY OTHER FIRM, AGENCY OR ENTITY, EVEN THOUGH NO SPECIFIC REFERENCE TO ANY SUCH REPORTS ARE CONTAINED IN THE PLANS AND/OR SPECIFICATIONS FOR THIS PROJECT, ARE MADE A PART OF THIS PLAN. A COPY CAN BE OBTAINED THROUGH THE ARCHITECT OR ENGINEER.

I. PAVEMENT SUB GRADE FOR A & B, BELOW

THE CLAY SOILS ENCOUNTERED NEAR THE EXISTING GROUND SURFACE WILL PROBABLY CONSTITUTE THE SUB GRADE FOR MOST OF THE PARKING AND DRIVE AREAS. THEREFORE, IT IS RECOMMENDED THAT THESE SOILS BE IMPROVED PRIOR TO CONSTRUCTION OF THE PAVEMENTS.

IT IS RECOMMENDED THAT THE EXISTING CLAY SOILS IN DRIVE AND PARKING AREAS BE EXCAVATED TO ACHIEVE FINAL SUB GRADE ELEVATION. THE EXPOSED SURFACE OF THE CLAYS SHOULD BE SCARIFIED TO A DEPTH OF AT LEAST 6 INCHES AND MIXED WITH AN ESTIMATED 7 PERCENT OF HYDRATED LIME (BY DRY UNIT WEIGHT) IN CONFORMANCE WITH TEXAS HIGHWAY DEPARTMENT ITEM 260. ASSUMING AN IN-PLACE UNIT WEIGHT OF 100 PCF FOR THE PAVEMENT SUB GRADE SOILS, THIS PERCENTAGE OF LIME EQUATES TO ABOUT 32 LBS OF LIME PER SQ. YARD OF SUB GRADE TREATED. THE ACTUAL AMOUNT OF LIME REQUIRED SHOULD BE DETERMINED BY ADDITIONAL LABORATORY TESTS. IT IS RECOMMENDED THAT THE LIME STABILIZATION PROCEDURES EXTEND AT LEAST 4 FT. BEYOND THE EDGE OF THE PAVEMENT TO MINIMIZE THE EFFECTS OF SEASONAL SHRINKING UPON THE EXTREME EDGES OF PAVEMENT. THE SOIL-LIME MIXTURE SHOULD THEN BE COMPACTED TO AT LEAST 95 PERCENT OF STANDARD PROCTOR MAXIMUM DRY DENSITY (ASTM D 698) WITHIN 3 PERCENTAGE POINTS OF THE OPTIMUM MOISTURE CONTENT. IN ALL AREAS WHERE HYDRATED LIME IS USED TO STABILIZE THE SUB GRADE SOILS, ROUTINE ATTERBERG-LIMIT TESTS SHOULD BE PERFORMED TO ASSURE THAT THE RESULTING PLASTICITY INDEX OF THE SOIL-LIME MIXTURE IS AT/OR BELOW 15.

THE CLIENT SHOULD BE AWARE THAT MECHANICAL LIME STABILIZATION OF THE PAVEMENT SUB GRADE SOILS WILL NOT PREVENT DEEP SEATED MOVEMENT OF THE UNDERLYING UNTREATED MATERIALS. FUTURE MAINTENANCE OF PAVEMENTS SHOULD BE EXPECTED OVER THE LIFE OF THE STRUCTURE.

II. PAVING

CONCRETE DRIVEWAY APPROACHES SHALL BE A MINIMUM OF 6 INCHES THICK. CONCRETE DRIVEWAY APPROACHES SHALL HAVE A RISE OF NOT LESS THAN 6 INCHES NOR MORE THAN 9 INCHES FROM THE FLOW LINE OF THE GUTTER TO A POINT 10 FEET BEHIND THE FACE OF THE GUTTER. CONCRETE FOR DRIVEWAYS SHALL BE A MINIMUM OF 3,600 PSI IN 28 DAYS CONCRETE WITH4-6 PERCENT ENTRAINED AIR. THE GRADE BELOW THE DRIVEWAY, INCLUDING 4 FOOT OUTSIDE OF THE OUTER EDGE OF THE DRIVEWAY SHALL BE COMPACTED TO 95% STANDARD PROCTOR DENSITY, AND AS INDICATED IN THE "PAVEMENT SUB GRADE NOTES".

DRIVEWAYS SHALL HAVE CONTRACTION JOINTS NOT MORE THAN 15 FEET APART, BOTH TRANSVERSELY AND LONGITUDINALLY ONE-HALF INCH EXPANSION JOINT SHALL BE PLACED ON THE PROPERTY LINES BETWEEN THE APPROACH AND THE DRIVEWAY. THE JOINTS SHALL BE FILLED WITH PRE MOLDED GRAY BITUMINOUS EXPANSION JOINT FILLER AND SHALL EXTEND THE ENTIRE DEPTH AND LENGTH OF THE CONCRETE SECTIONS.

FINISHING SHALL BE AS INDICATED IN SECTION III.

NOTE: NO CONCRETE SHALL BE PLACED FOR DRIVEWAYS UNTIL THE SUB GRADE, REINFORCEMENT PLACEMENT HAS BEEN INSPECTED AND APPROVED BY THE CITY OR STATE (WHICHEVER IS APPLICABLE).

B. PARKING LOTS

PARKING LOT SUB GRADE SHALL BE AS INDICATED IN SECTION I.

PAVING SHALL BE 5" REINFORCED CONCRETE IN LIGHT TRAFFIC AREAS AND 6" REINFORCED CONCRETE IN HEAVY TRAFFIC AREAS 3,600 PSI (6.5 SACK) IN 28 DAYS CONCRETE WITH 4-6 % ENTRAINED AIR REINFORCED WITH #4 BARS AT 18" O.C.E.W. SUPPORTED WITH PROPER SUPPORT CHAIRS. EXPANSION JOINTS SHALL BE AT 150' MAXIMUM O.C. AND SAW-CUT CONTRACTION JOINTS AT MAXIMUM 15' OC. ALL JOINTS TO BE CLEANED AND FILLED WITH HOT POURED RUBBER (GRAY).

FINISHING SHALL BE AS INDICATED IN SECTION III.

C. ON-SITE SIDEWALKS

CONCRETE SIDEWALKS SHALL BE A WIDTH AS DESIGNATED ON SITE PLAN AND A MINIMUM OF 4 INCHES THICK, CONSTRUCTED OF 3,600 PSI, IN 28 DAYS CONCRETE WITH 4-6% ENTRAINED AIR AND REINFORCED WITH #3 BARS AT 18" O.C.E.W. TOOLED CONSTRUCTION JOINTS SHALL BE 5'-0" OC.ONE-HALF INCH EXPANSION JOINT SHALL BE PLACED EVERY 40 FEET AND WHERE NEW WORK IS CONSTRUCTED ADJACENT TO OTHER CONCRETE WORK (WALLS, FOUNDATION, CURB, ETC.). THE JOINTS SHALL BE FILLED WITH 1/2-INCH PRE MOLDED GRAY BITUMINOUS EXPANSION JOINT FILLER AND SHALL EXTEND THE ENTIRE DEPTH AND WIDTH OF THE CONCRETE SECTION.

FINISH OF SIDEWALKS SHALL BE WITH A BROOM FINISH PER ENGINEER. WALKS SHALL HAVE TOOLED CURB EDGES & TOOLED JOINTS.

III. FINISHING FOR CONCRETE DRIVEWAY, PARKING LOT AND STREET CURBS

THE EXPOSED SURFACES OF DRIVEWAYS AND PARKING LOT SHALL HAVE A MONOLITHIC FINISH BY FLOATING WITH A WOODEN FLAT UNTIL A SLIGHT EXCESS OF SAND APPEARS ON THE SURFACES. IN NO CASE SHALL THE SURFACE BE LEFT SLICK OR WITH A GLOSSY FINISH. EXPOSED SURFACES OF SIDEWALKS SHALL HAVE A MONOLITHIC FINISH BY TRAWLING WITH A STEEL TROWEL AND BRUSHED LIGHTLY WITH AN APPROVED BROOM. THE EDGE OF ALL CONCRETE SHALL BE NEATLY ROUNDED TO THE REQUIRED RADII WITH AN EDGING TOOL.

THE EXPOSED SURFACE OF CURBS AND CURBS WITH GUTTER SHALL BE SHAPED WITH A "MULE" AND BRUSHED WITH A WET BRUSH AT RIGHT ANGLE TO THE LINE OF THE CURB TO PRODUCE A UNIFORM TEXTURED SURFACE. THE EDGES SHALL BE NEATLY ROUNDED OFF TO THE REQUIRED RADII. USE OF GROUT OVER A ROUGH FINISHED TEXTURE WILL NOT BE ALLOWED.

PAVING LEGEND

- PROPOSED 10" REINFORCED CONCRETE PAVEMENT 4,200 P.S.I. CONCRETE, 7 1/2 SACK HAND FINISH 7 SACK MACHINE FINISH WITH #4 REBARS ON 18" CENTERS EACH WAY.
- PROPOSED 6" REINFORCED CONCRETE PAVEMENT 3,600 P.S.I. CONCRETE, 6 1/2 SACK HAND FINISH 6 SACK MACHINE FINISH WITH #4 REBARS ON 18" CENTERS EACH WAY.
- PROPOSED 5" REINFORCED CONCRETE PAVEMENT 3,600 P.S.I. CONCRETE, 6 1/2 SACK HAND FINISH 6 SACK MACHINE FINISH WITH #4 REBARS ON 18" CENTERS EACH WAY.
- PROPOSED 4" REINFORCED CONCRETE SIDEWALK 3,000 PS 5.5 SACK MACHINE FINISHI WITH #3 REBARS ON 18" CENTERS EACH WAY. (10'HIKE AND BIKE TRAIL SHALL BE 5" THICK WITH #3 REBARS ON 18" CENTERS EACH WAY)

1. ALL DETENTION FACILITIES SHALL BE INSTALLED AND FUNCTIONAL PER PLANS PRIOR TO ANY PAVING BEING PLACED ON SITE INCLUDING BUILDING FOUNDATION.

2. ALL SIDES, SLOPES AND TOP OF DETENTION BASIN SHALL BE SODDED OR ANCHORED ON SEEDED CURLEX PRIOR TO ANY PAVING BEING PLACED INCLUDING BUILDING FOUNDATION,.

RECORD DRAWING

This is to certify that changes and corrections have been made to conform to the contractor's record of this project.

Signed [signature] Date July 25, 2018

Glenn Engineering Corporation

GLENN ENGINEERING
TEXAS REGISTRATION NUMBER: F-303
PHONE 972-717-5151 FAX 972-717-2176
105 DECKER COURT, SUITE 910 IRVING, TEXAS 75062

Copyright © 2016, Huckabee & Associates, Inc.

Revision /	Date	
3	01/03/2017	CITY ENGINEERING SUBMITTAL
4	01/24/2017	ADDENDUM #3
5	02/06/2017	CITY COMMENTS
6	02/28/2017	CITY COMMENTS 2ND REVIEW
7	03/08/2017	REVISED GRADING
8	03/13/2017	CITY COMMENTS 3RD REVIEW
9	04/27/2017	RFI #22, # 26 AND #27
10	05/23/2017	SANITARY SEWER DA MAP
11	01/09/2018	RFI # 147 ELEVATIONS
12	06/04/2018	LIFT STATION - CITY SUBMITTAL
13	06/05/2018	IRRIGATION METER

Project:
ROCKWALL COLLEGE AND CAREER ACADEMY
FOR
ROCKWALL I.S.D.
ROCKWALL, TEXAS

STATE OF TEXAS
MIKE GLENN
35059
REGISTERED PROFESSIONAL ENGINEER

The seal appearing on this document was authorized by Mike Glenn, P.E. 35059, on June 06, 2018

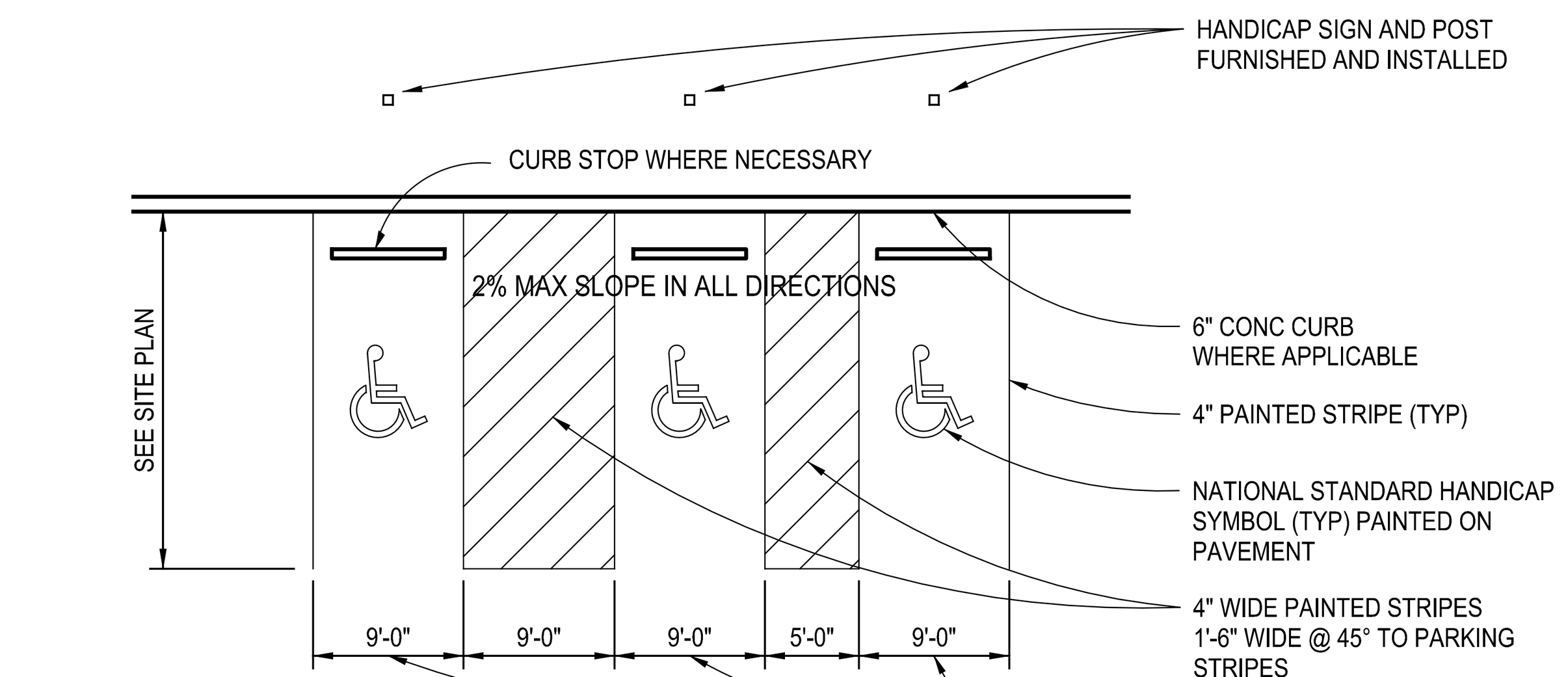
Huckabee
AUSTIN • DALLAS • FORT WORTH • HOUSTON • WACO
www.huckabee-inc.com
800.687.1229

TURN LANE PLAN
8

Job. No. 1759-03-01
Drawn By: RAH
Date: 02-28-2017
Sheet No. CP1.2

Plotted: Jul 25, 2018, 12:10 PM by user: robert - Saved: 7/25/2018 by user: john
D:\Public\Bob's Projects\ROCKISD\LOFLAND 153 AC CCA\BIDSET\CCA RECORD DRAWINGS.dwg

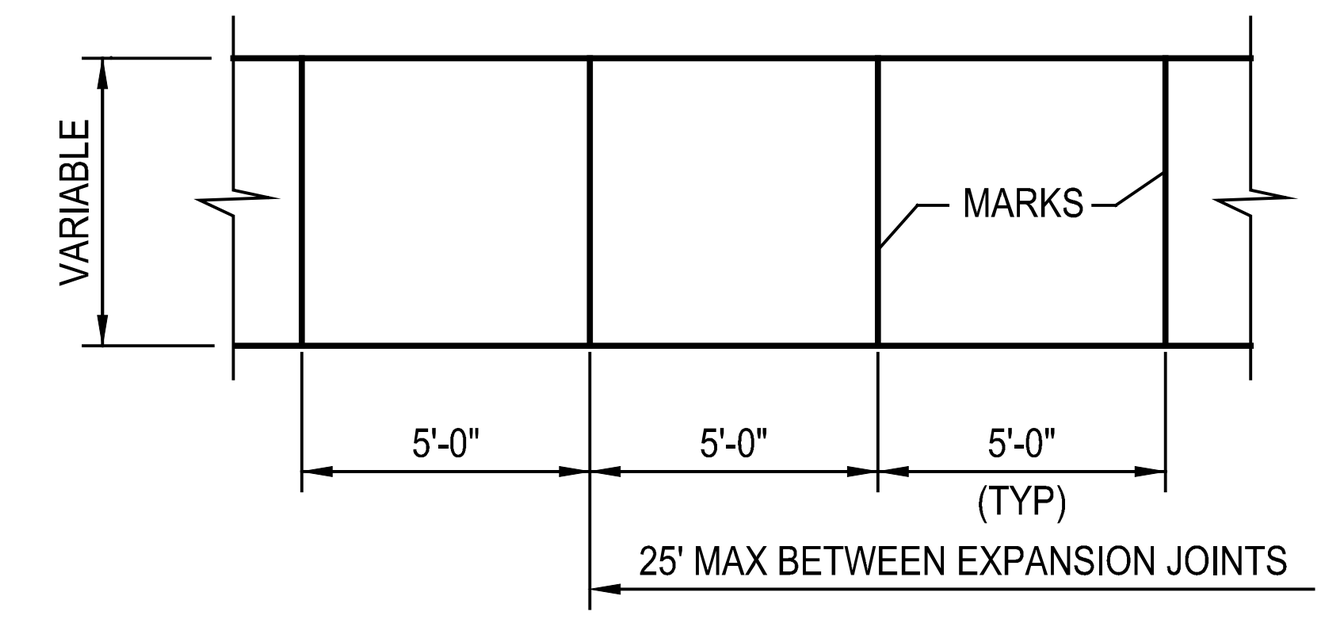
Copyright © 2016, Huckabee & Associates, Inc.



NOTE: PARKING STALL DIMENSIONS TO BE IN ACCORDANCE WITH A.D.A. OR APPROPRIATE GOVERNING AUTHORITY'S STANDARDS, WHICHEVER IS MORE RESTRICTIVE. MAX SLOPE 2%.

ACCESSIBLE PARKING STALL DETAILS

NOT TO SCALE

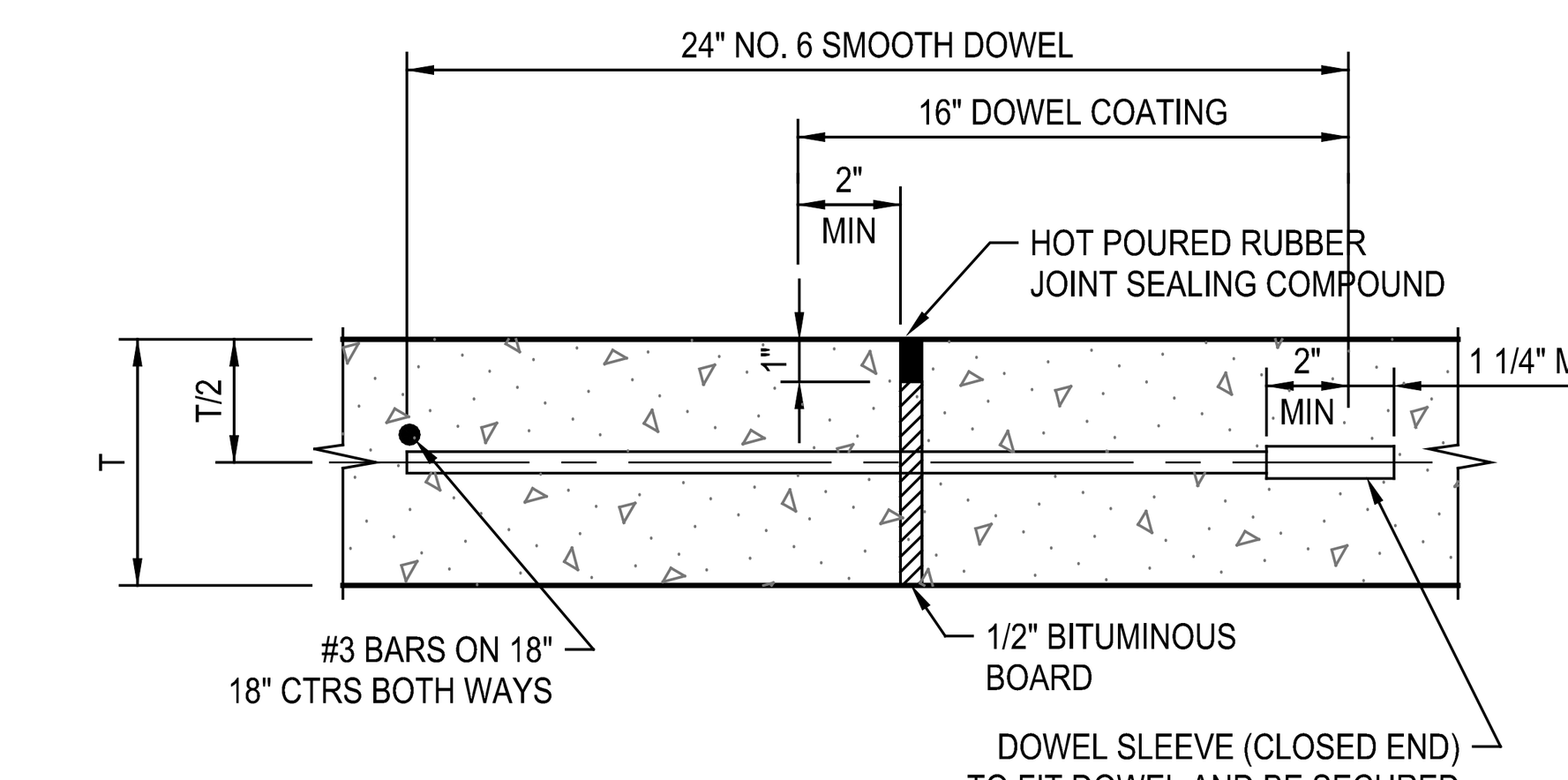


NOTES:

1. AT MARKINGS THE CONCRETE SHALL BE A TOOLED JOINT 3/4" DEEP, FOLLOWED BY GROOVING TOOL. STRENGTH SHALL BE 3000 p.s.i. WITH #3 BARS @ 18" O.C.
2. SIDEWALKS ADJACENT TO BUILDING TO BE PLACED ON LIME TREATED SUBGRADE THE SAME AS PAVING ALL OTHER SIDEWALKS TO BE PLACED OVER 1" MAX COMPACTED SAND. (PI < 15)

SIDEWALK PLAN

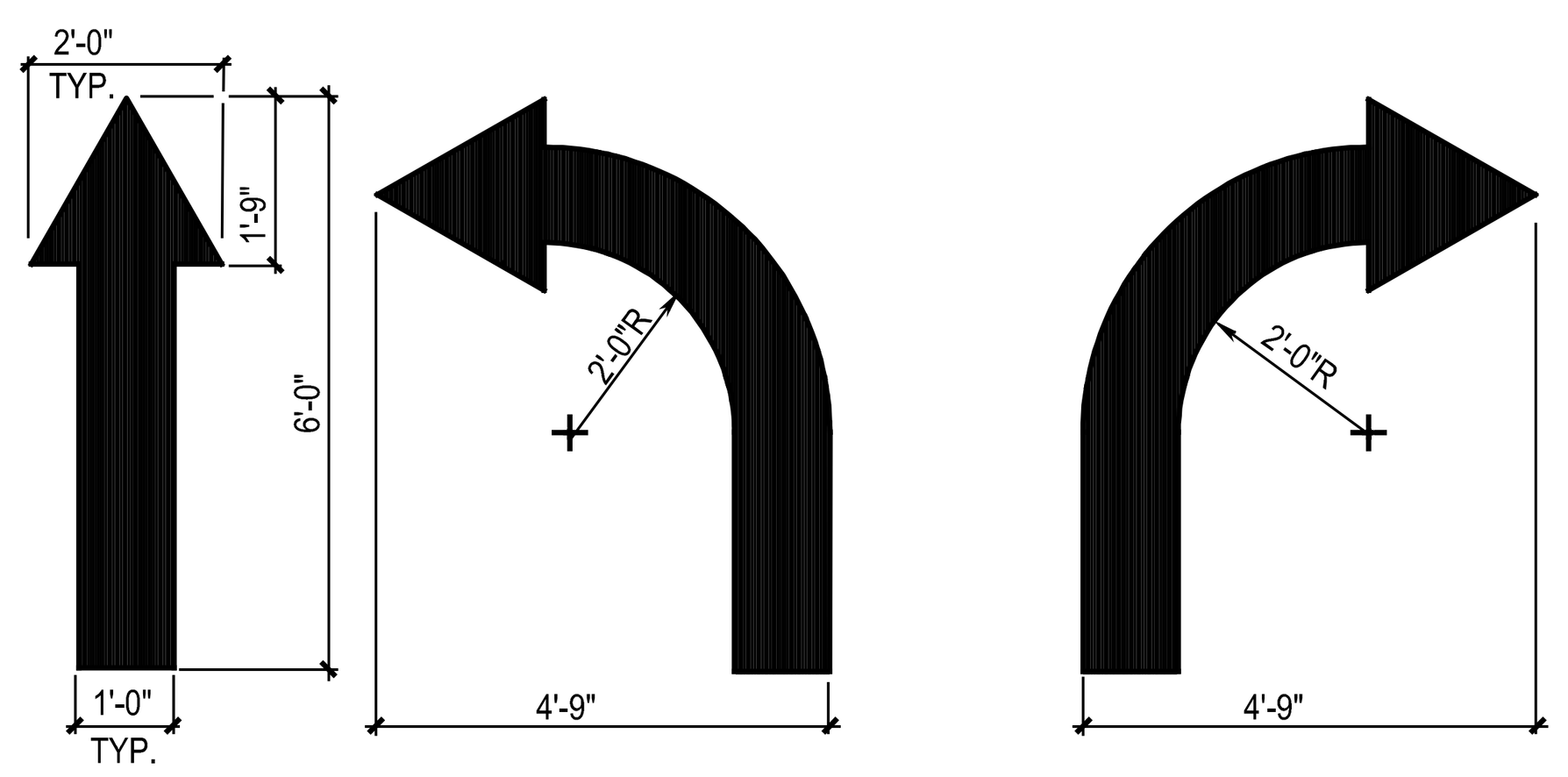
NTS



NOTE: DOWELS AND REINFORCING BARS SHALL BE SUPPORTED BY AN APPROVED DEVICE

EXPANSION JOINT DETAIL

NTS MAXIMUM SPACING = 150 FEET

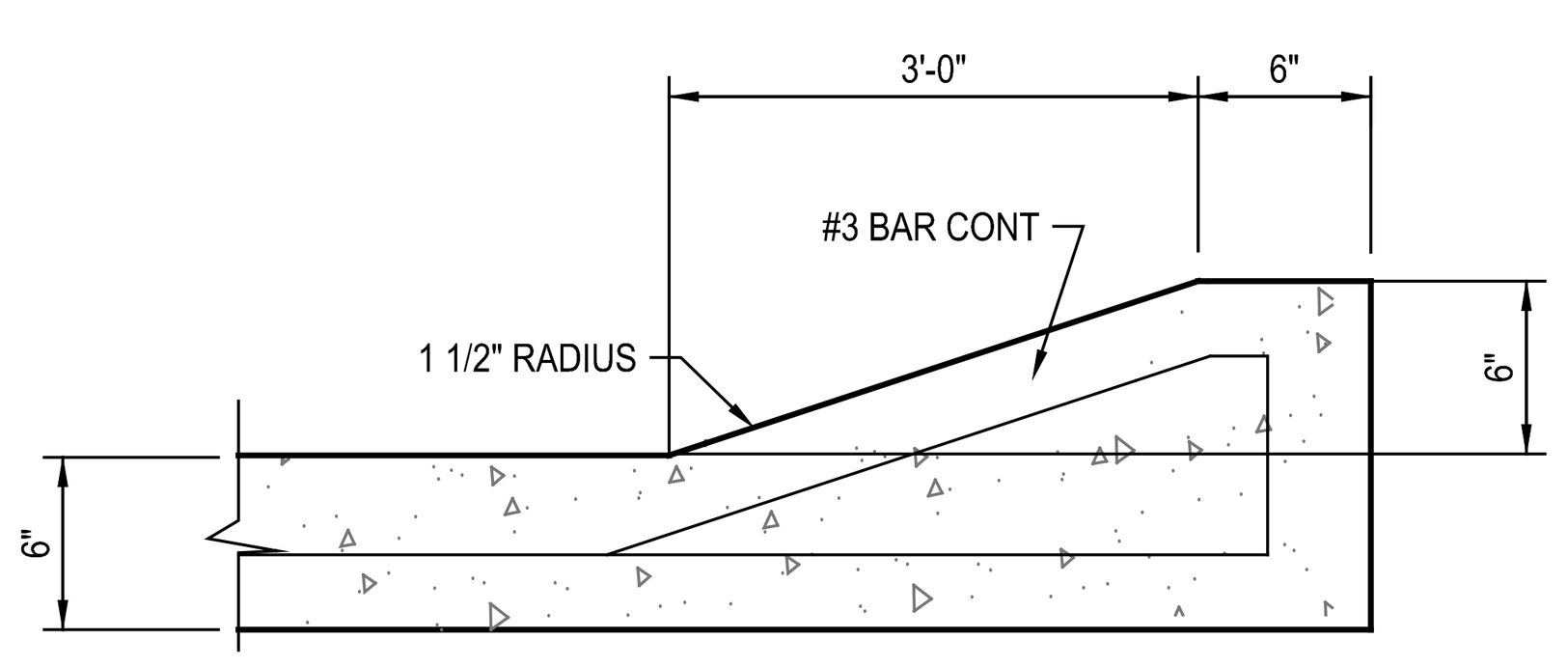


ALL FLOW ARROWS TO BE SOLID YELLOW REFLECTIVE TRAFFIC PAINT AS PER DIMENSIONS ABOVE.

REVERSE ARROWS FOR OPPOSITE DIRECTION OF FLOW.

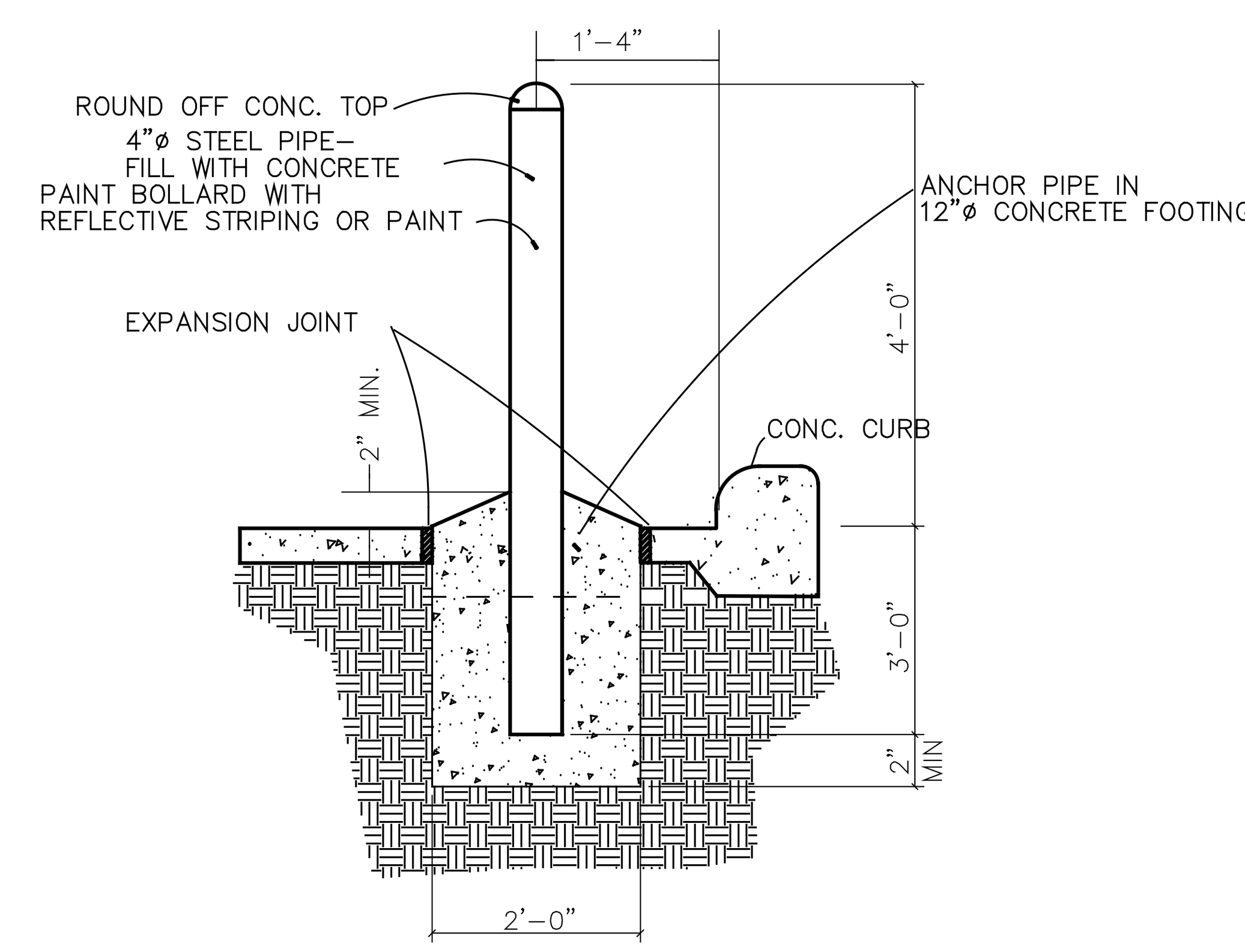
PAINTED TRAFFIC ARROWS

NOT TO SCALE



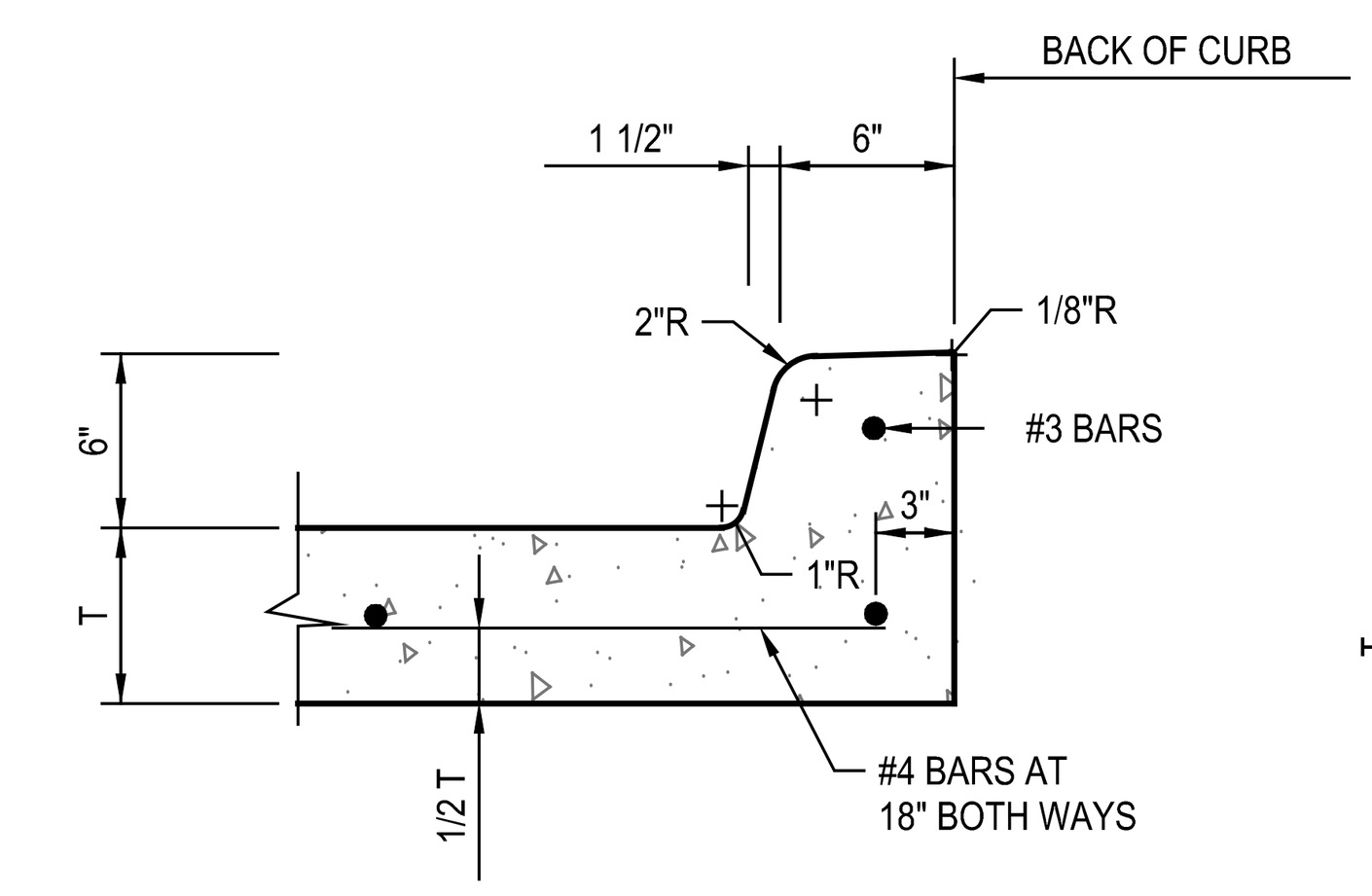
TYPICAL ROLL-OVER CURB

NTS



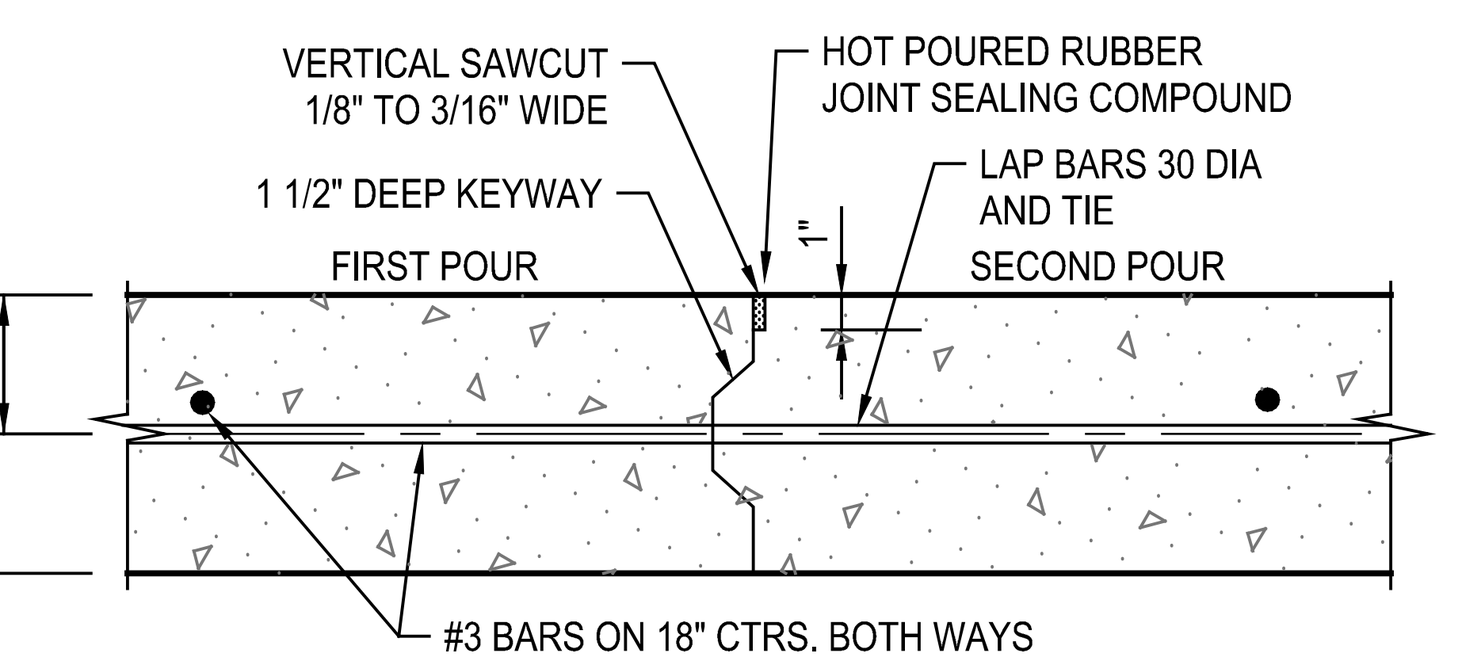
STEEL PIPE BOLLARD DETAIL

NOT TO SCALE



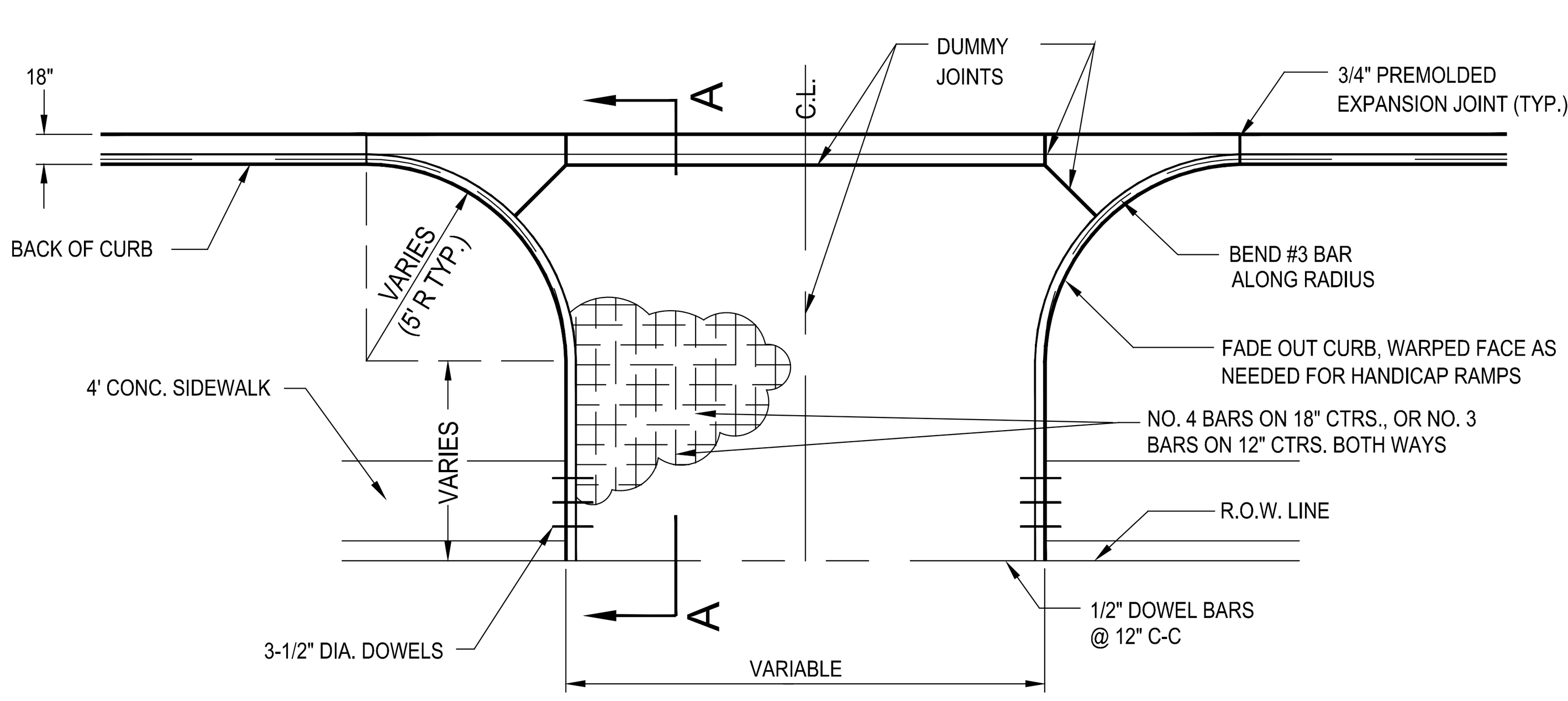
INTEGRAL CURB & GUTTER

NTS



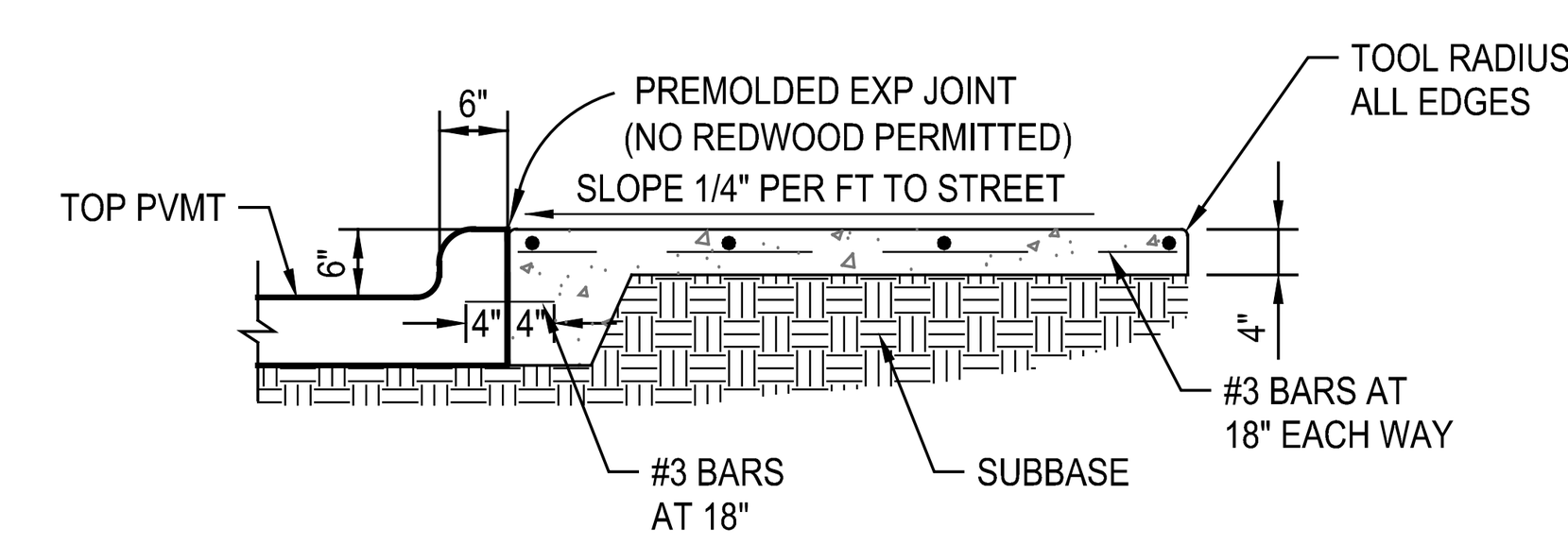
CONSTRUCTION JOINT DETAIL (L)

NTS



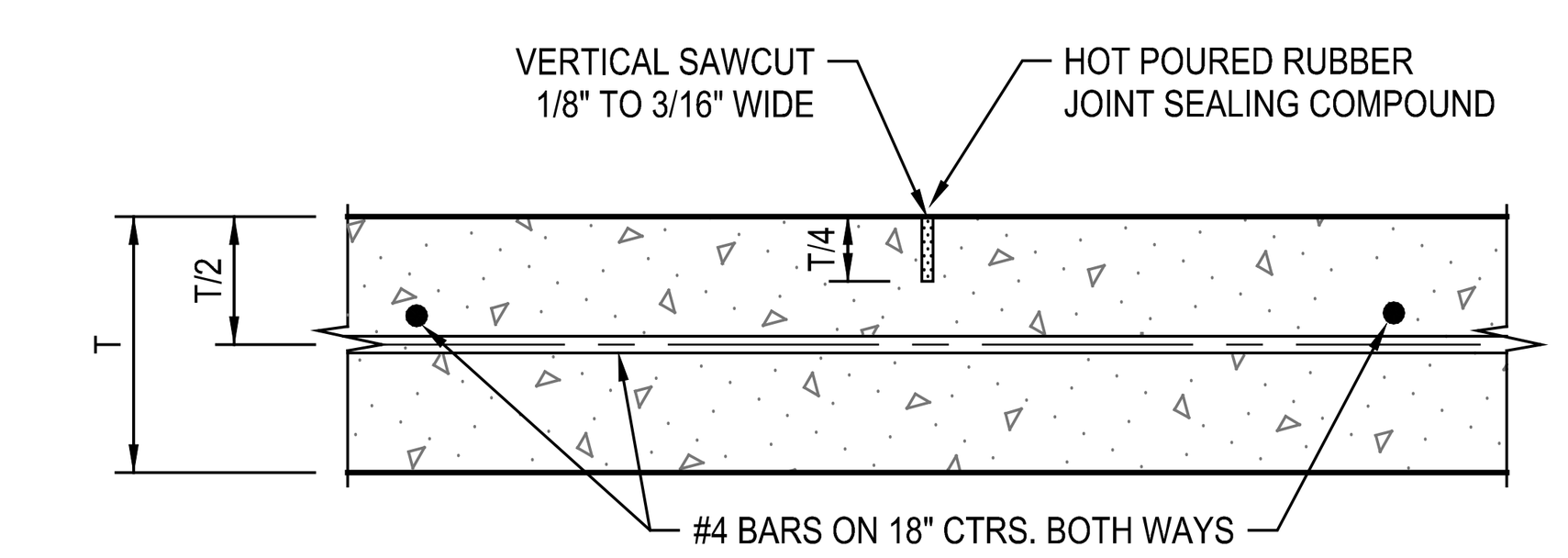
TYPICAL DRIVE APPROACH

SCALE: 1/8" = 1'-0"



INTERIOR SIDEWALK TYPICAL SECTION

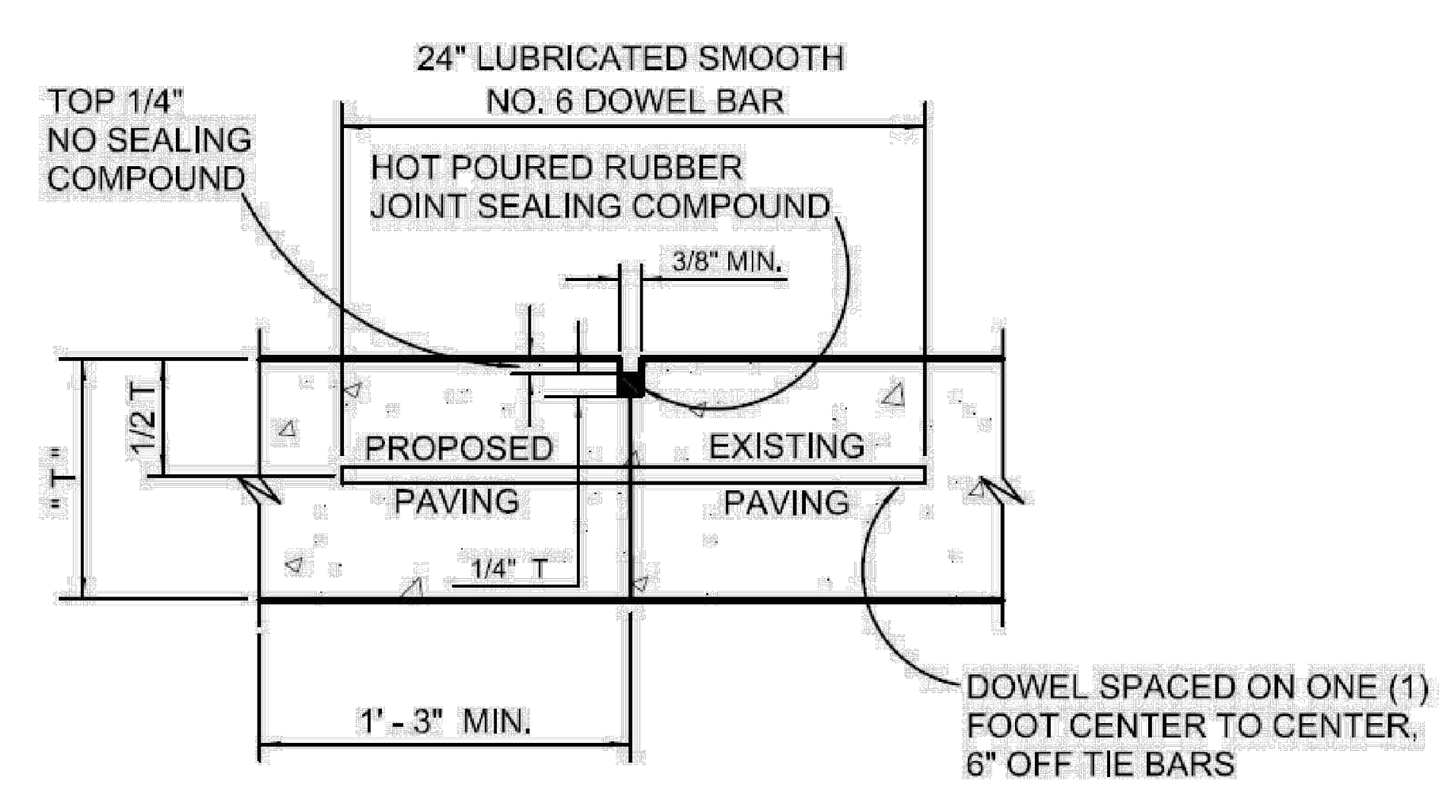
NTS



NTS MAXIMUM SPACING = 15 FEET

SAWED DUMMY JOINT DETAIL (T)

City of Rockwall
The New Horizon



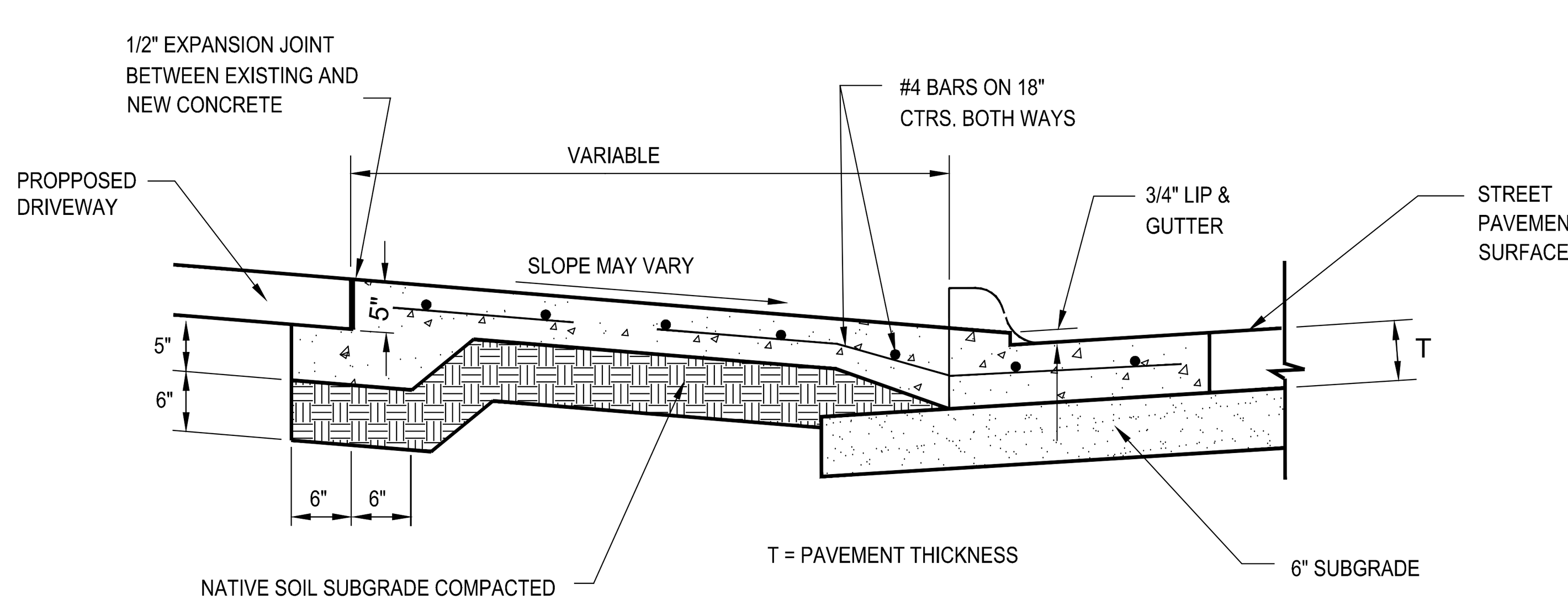
NOTES: T = PAVEMENT

1. LONGITUDINAL BUTT CONSTRUCTION MAY BE UTILIZED IN PLACE OF LONGITUDINAL HINGED (KEYWAY) JOINT AT CONTRACTORS OPTION.
2. DOWEL BARS SHALL BE DRILLED INTO PAVEMENT HORIZONTALLY BY USE OF A MECHANICAL RIG.

DRILLING BY HAND IS NOT ACCEPTABLE, PUSHING DOWEL BARS INTO GREEN CONCRETE NOT ACCEPTABLE.

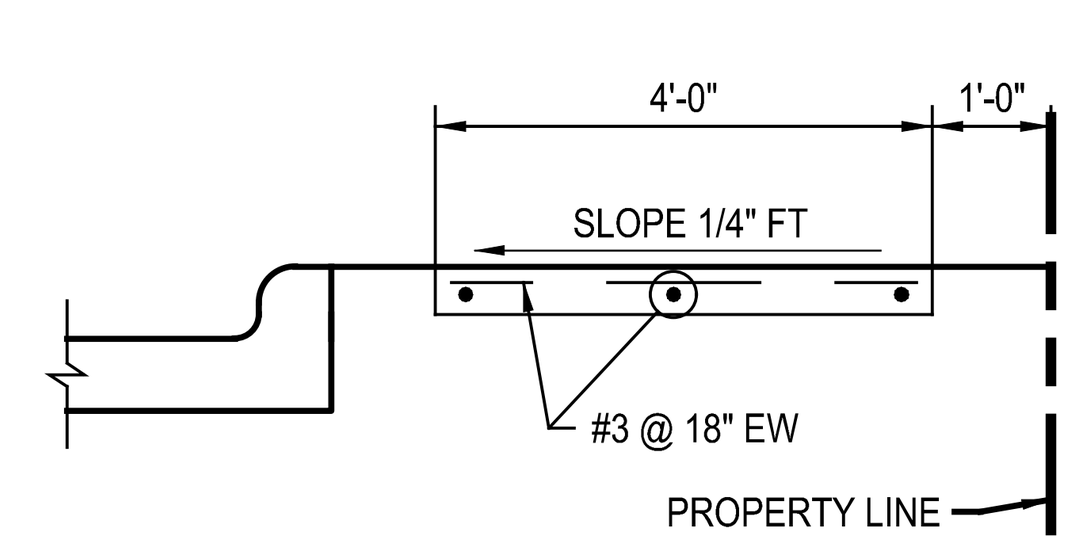
LONGITUDINAL BUTT JOINT
NOT TO SCALE

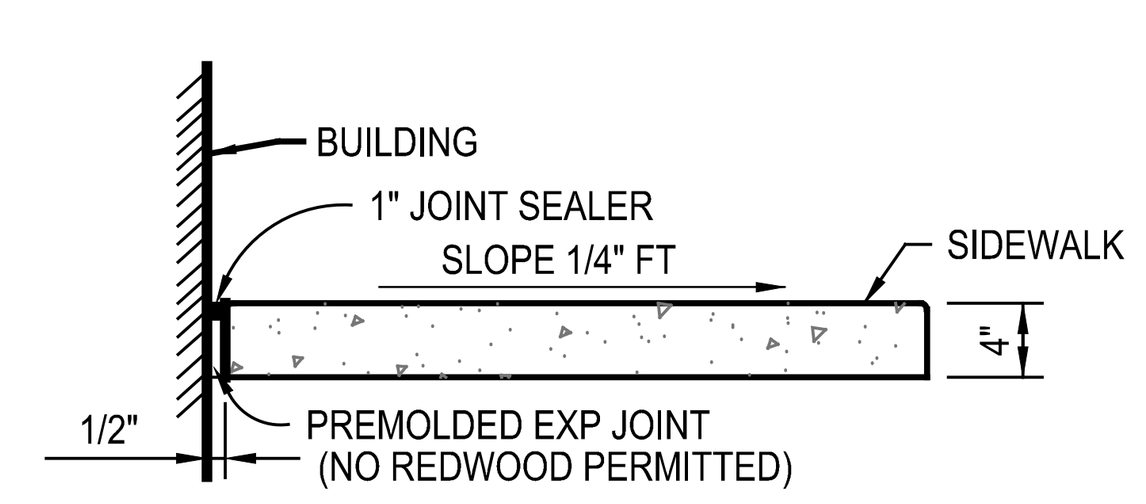
REINFORCED CONCRETE PAVEMENT	CITY OF ROCKWALL	DATE	DRAWING NO.
LONGITUDINAL BUTT JOINT		AUG. '15	R–2051



SECTION A-A (FOR TYPICAL DRIVE APPROACH)

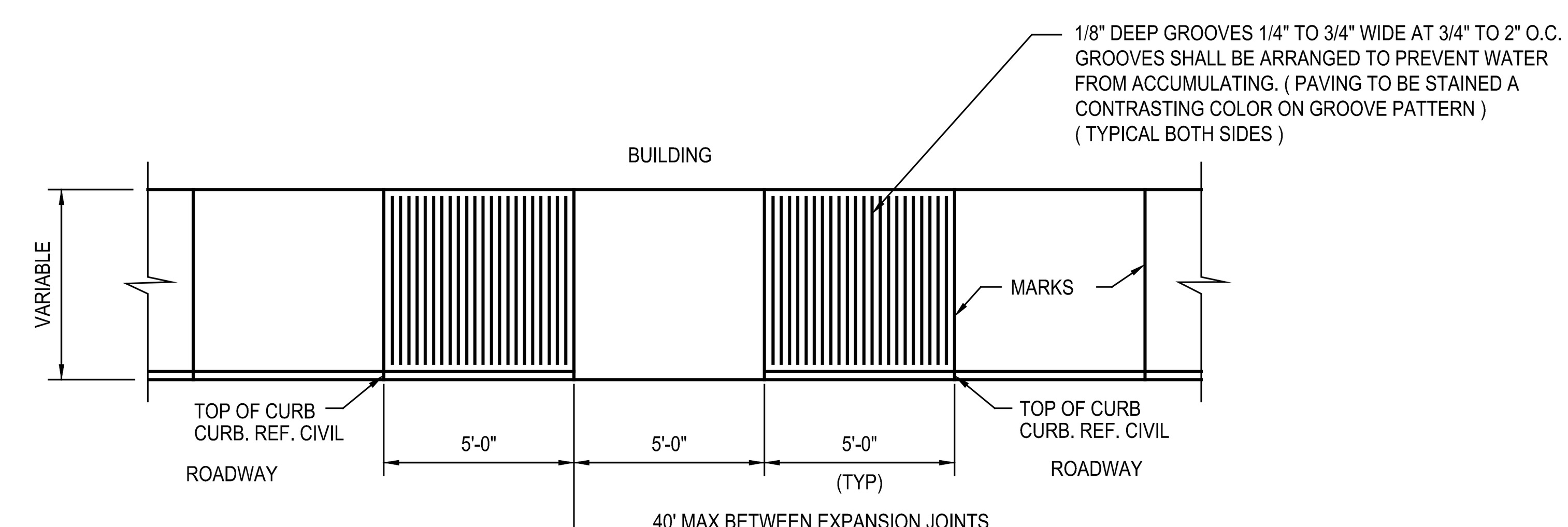
SCALE: 3/4" = 1'-0"





WALK/BUILDING/CURB INTERFACE

NTS



NOTES:

1. AT MARKINGS THE CONCRETE SHALL BE A TOOLED JOINT 3/4" DEEP, FOLLOWED BY GROOVING TOOL. STRENGTH SHALL BE 3600 p.s.i. WITH #3 BARS @ 18" O.C.
2. SIDEWALKS ADJACENT TO BUILDING TO BE PLACED ON LIME TREATED SUBGRADE THE SAME AS PAVING ALL OTHER SIDEWALKS TO BE PLACED OVER 2" COMPACTED SELECT FILL. (PI < 15)

NOTE:
ALL ADA REQUIREMENTS SHALL MEET STATE AND FEDERAL STANDARDS.

SIDEWALK PLAN

NTS

PRIVATE PAVING DETAILS

RECORD DRAWING

This is to certify that changes and corrections have been made to conform to the contractor's record of this project.

Signed: [signature] Date: July 25, 2018

Glenn Engineering Corporation

GLENN ENGINEERING
TEXAS REGISTRATION NUMBER: F-303
PHONE 972-717-5151 FAX 972-717-2176
105 DECKER COURT, SUITE 910 IRVING, TEXAS 75062

Revision /	Date	
3	01/03/2017	CITY ENGINEERING SUBMITTAL
4	01/24/2017	ADDENDUM #3
5	02/06/2017	CITY COMMENTS
6	02/28/2017	CITY COMMENTS 2ND REVIEW
7	03/08/2017	REVISED GRADING
8	03/13/2017	CITY COMMENTS 3RD REVIEW
9	04/27/2017	RFI #22, # 26 AND #27
10	05/23/2017	SANITARY SEWER DA MAP
11	01/09/2018	RFI # 147 ELEVATIONS
12	06/04/2018	LIFT STATION - CITY SUBMITTAL
13	06/05/2018	IRRIGATION METER

Project: ROCKWALL COLLEGE AND CAREER ACADEMY FOR ROCKWALL I.S.D. ROCKWALL, TEXAS

STATE OF TEXAS
MIKE GLENN
35059
REGISTERED PROFESSIONAL ENGINEER

The seal appearing on this document was authorized by Mike Glenn, P.E. 35059, on June 06, 2018

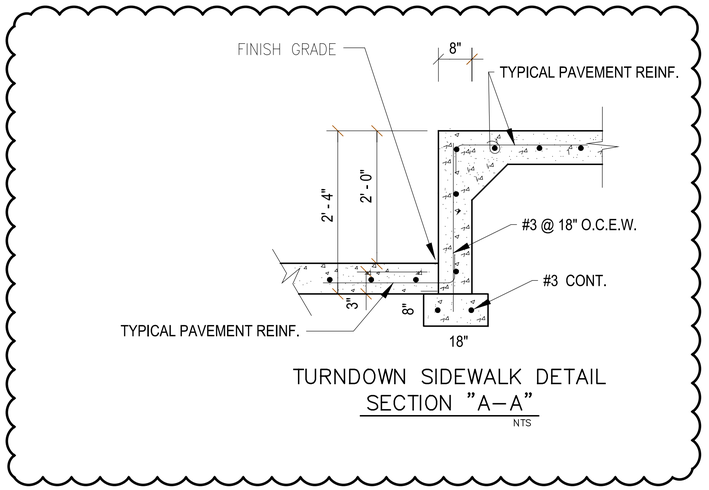
Huckabee
AUSTIN • DALLAS • FORT WORTH • HOUSTON • WACO
www.huckabee-inc.com
800.687.1229

PAVING DETAILS 1 (8)

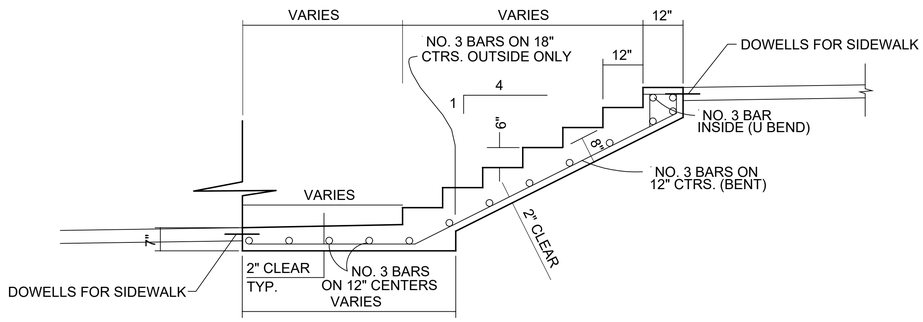
Job. No.	Sheet No.
1759-03-01	CP1.3
Drawn By: RAH	
Date: 02-28-2017	

D:\Public\Bob's Projects\ROCKISD\LOFLAND 153 AC CCA\BID SET CCA ENG REV 18 DETAILS ONLY.dwg

Copyright © 2016, Huckabee & Associates, Inc.



TURNDOWN SIDEWALK DETAIL
SECTION "A–A"
NTS



SECTION A-A
TYPE 2 STEPS

GENERAL NOTES

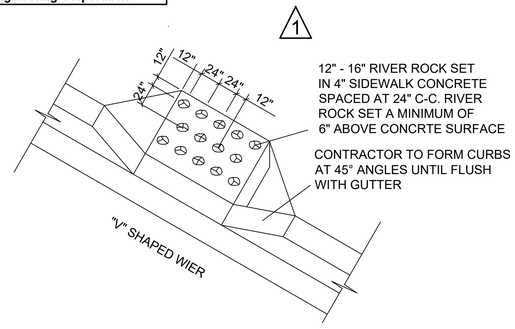
1. CONCRETE FOR STEPS TO BE CLASS A CONCRETE.
2. BARS SHALL CONFORM TO SECTION 2.2.6 OF THE NCTCOG SPECIFICATIONS.
3. BAR LAPS SHALL BE 30 DIAMETERS.
4. ALL EXPOSED SURFACES EXCEPT STEP TREADS AND WALK SHALL RECEIVE A RUBBED FINISH.
5. STEP TREADS AND WALK SHALL RECEIVE A NON-SKID WOOD FLOAT FINISH.
6. WIDTH OF TREAD AND/OR DEPTH OF RISE OF ALL STEPS MAY BE MODIFIED IF SO INDICATED ON THE PLANS.
7. EXPANSION JOINTS SHALL BE COMPOSED OF 1/2" PREMOLDED JOINT FILLER.

RECORD DRAWING

This is to certify that changes and corrections have been made to conform to the contractor's record of this project.

Signed _____ July 25, 2018 Date

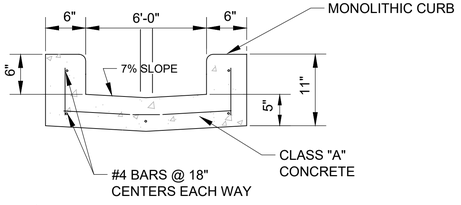
Glenn Engineering Corporation

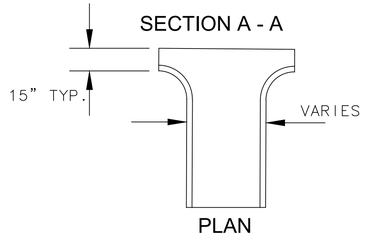


SECTION "B-B"
RIVER ROCK ENERGY DISSIPATER

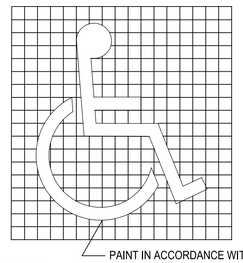
NOTES:

1. FLUME NEEDS TO BE FLARED AT ENTRANCE ONLY FOR HYDRAULIC PURPOSES.





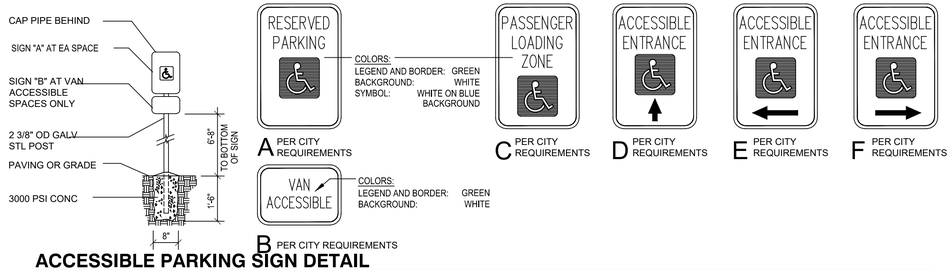
PLAN
CONCRETE FLUME
NTS



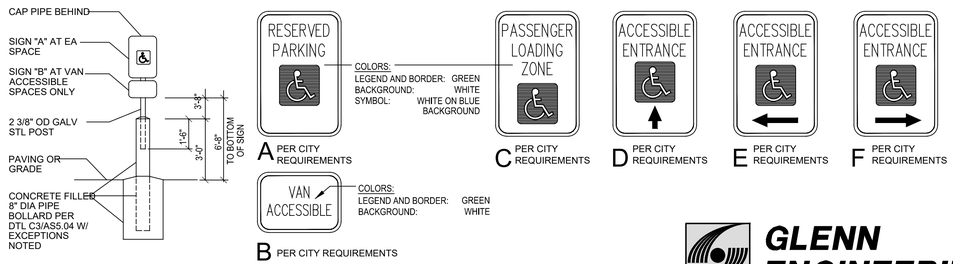
NOTE:
GRID FOR LAYOUT PURPOSES ONLY.

PAINT IN ACCORDANCE WITH "STATE OF TEXAS ACCESSIBILITY STANDARDS"

ACCESSIBLE SYMBOL DETAIL
NTS



ACCESSIBLE PARKING SIGN DETAIL
NTS



ACCESSIBLE PARKING SIGN DETAIL
NTS

Revision /	Date	
3	01/03/2017	CITY ENGINEERING SUBMITTAL
4	01/24/2017	ADD COMMENTS
5	02/17/2017	CITY COMMENTS 2ND REVIEW
6	02/28/2017	REVISED GRADING
7	03/08/2017	CITY COMMENTS 3RD REVIEW
8	03/13/2017	RFI #22, # 26 AND #27
9	04/27/2017	SANITARY SEWER DA MAP
10	05/23/2017	RESPONSE TO COMMENTS
11	06/04/2018	LIFT STATION CITY SUBMITTAL
12	06/05/2018	IRRIGATION METER
13		

Project:
ROCKWALL COLLEGE AND CAREER ACADEMY
FOR
ROCKWALL I.S.D.
ROCKWALL, TEXAS

STATE OF TEXAS
MIKE GLENN
35059
LICENSED PROFESSIONAL ENGINEER

The seal appearing on this document was authorized by Mike Glenn, P.E. 35059, on June 06, 2018

Huckabee
AUSTIN • DALLAS • FORT WORTH • HOUSTON • WACO
www.huckabee-inc.com
800.687.1229

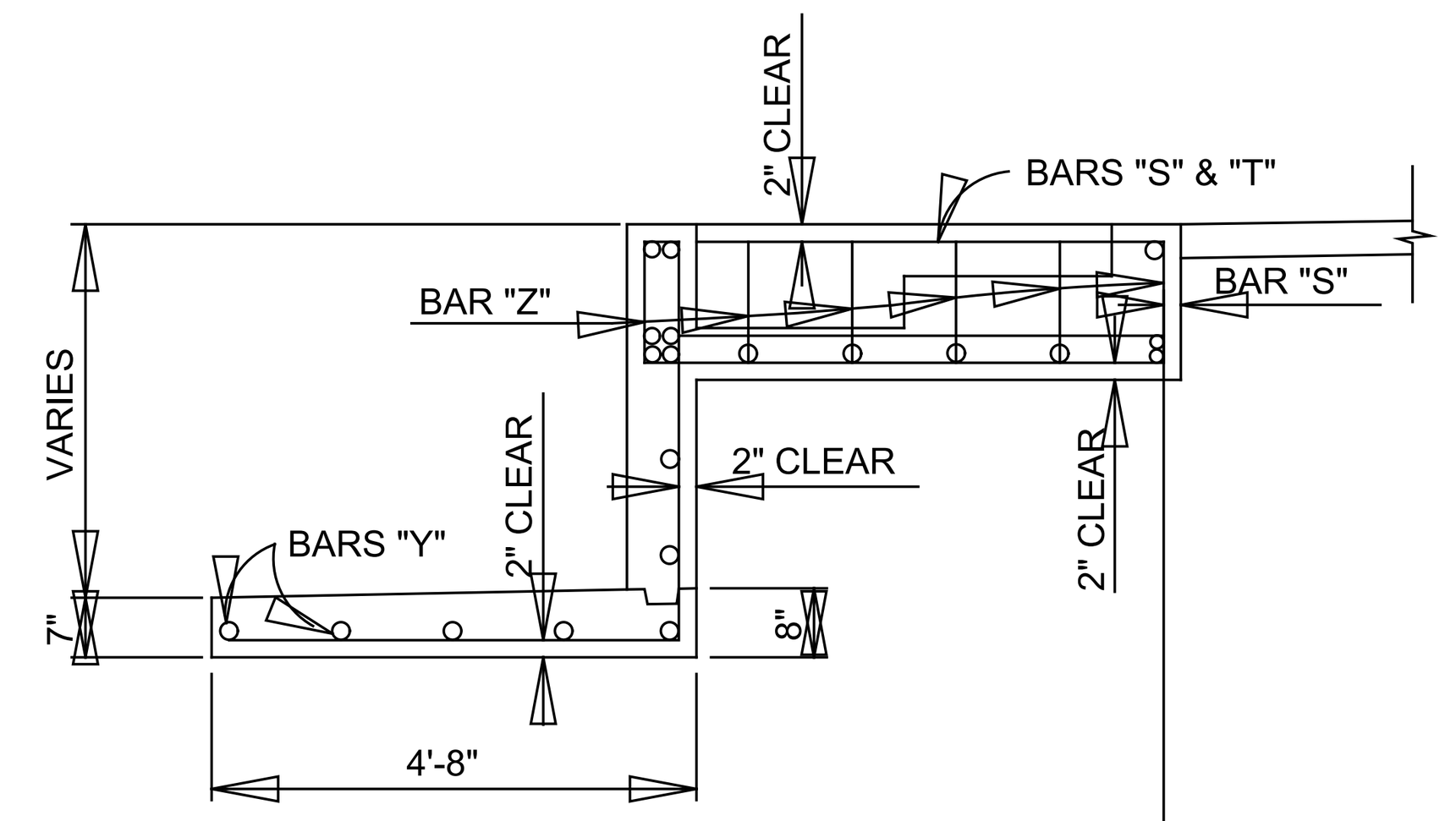
PAVING DETAILS 2
8

Job. No.	Sheet No.
1759-03-01	CP1.4
Drawn By: RAH	
Date: 02-28-2017	

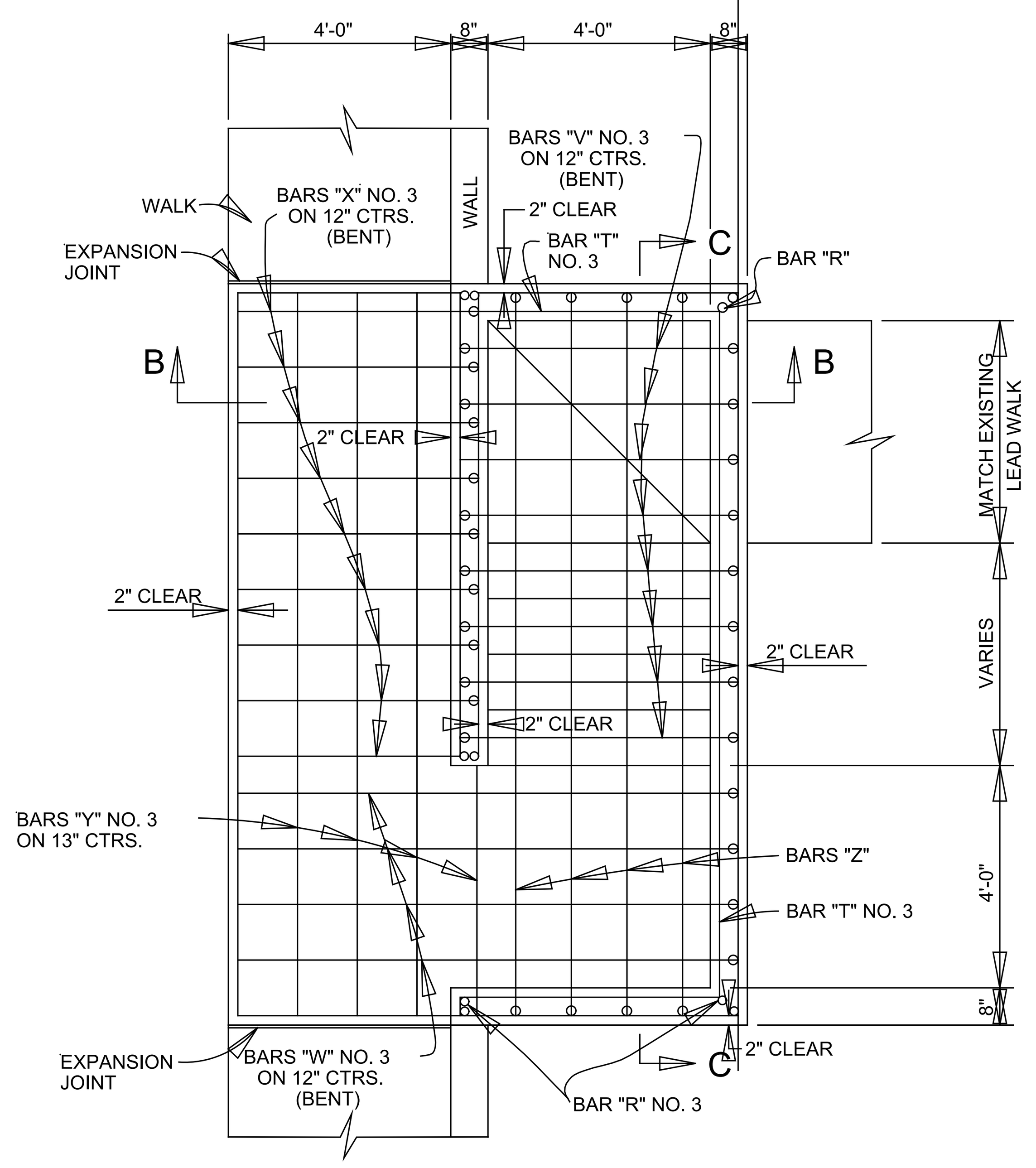
GLENN ENGINEERING
TEXAS REGISTRATION NUMBER: F-303
PHONE 972-717-5151
105 DECKER COURT, SUITE 910
FAX 972-717-2176
IRVING, TEXAS 75062

Plotted: Jul 25, 2018, 12:3 PM by user: robert - Saved: 7/25/2018 by user: robert
D:\Public\Bob's Projects\ROCKS\DILOPLAND 153 AC CCAIB\DSET\CCA ENG REV 18 DETAILS ONLY.dwg

Copyright © 2016, Huckabee & Associates, Inc.

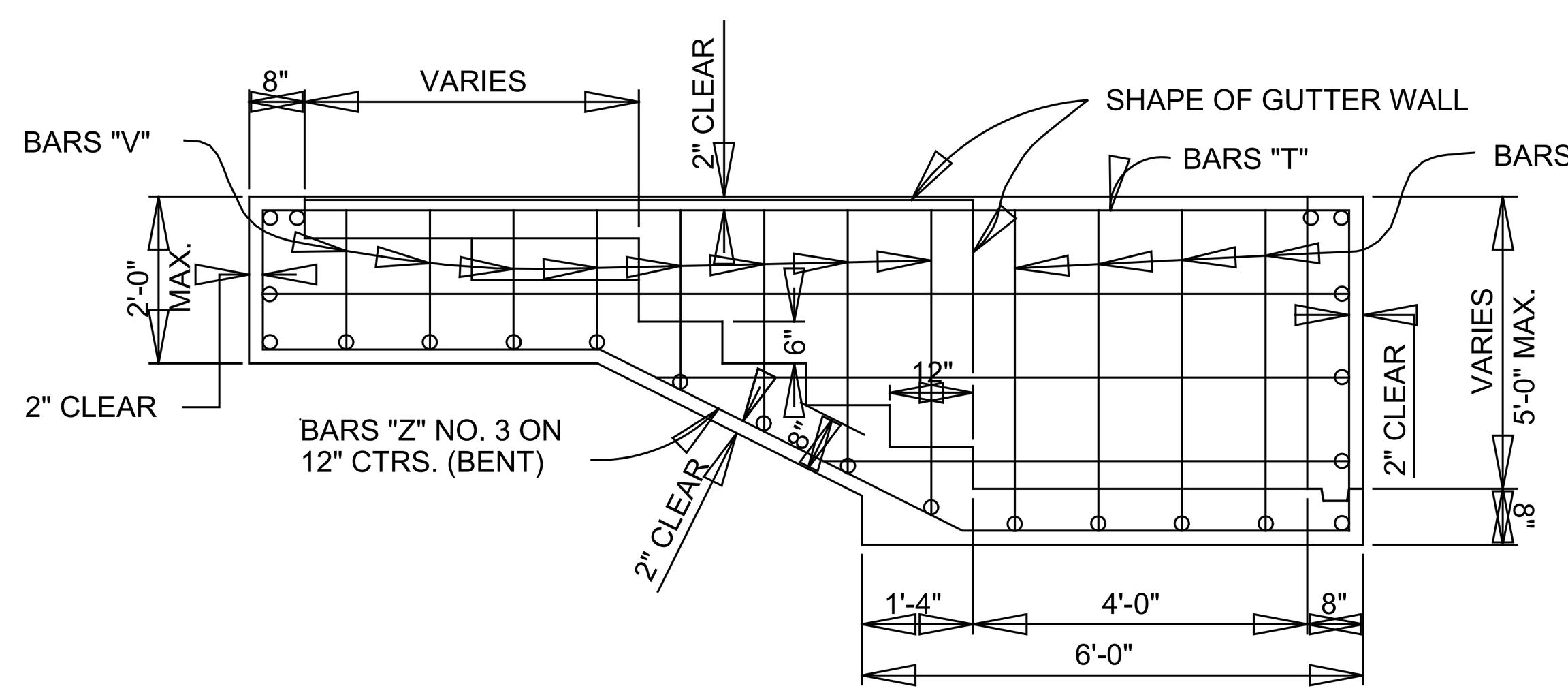


SECTION B-B TYPE 1



PLAN - TYPE 1

STEPS	CONCRETE C.Y.	STEEL LBS.
4	3.58	138.03
5	3.99	161.57
6	4.54	174.99
7	5.11	188.75
8	5.70	210.37
9	6.32	225.75
10	6.96	236.17

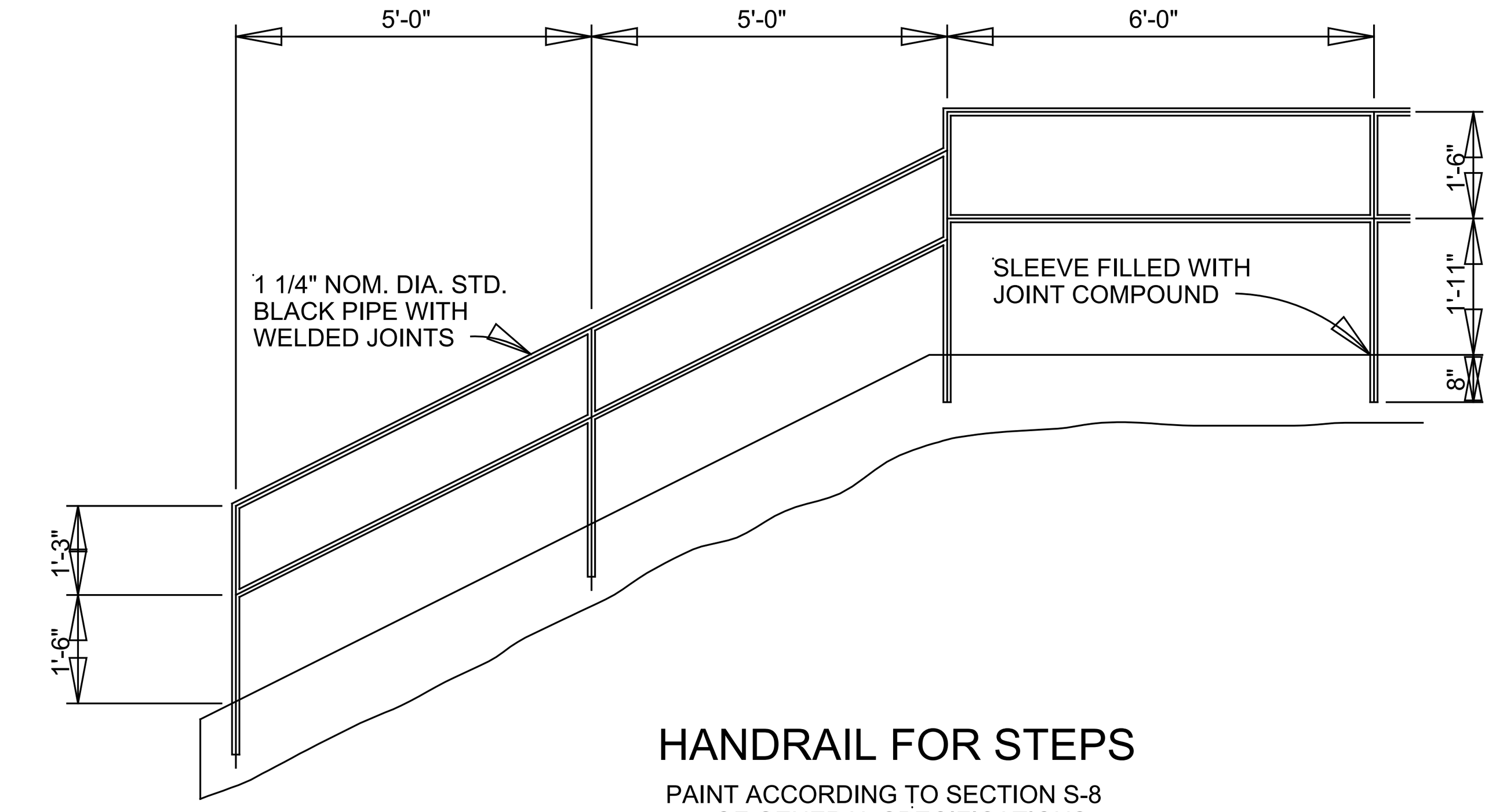


SECTION C-C

TYPE 1 STEPS

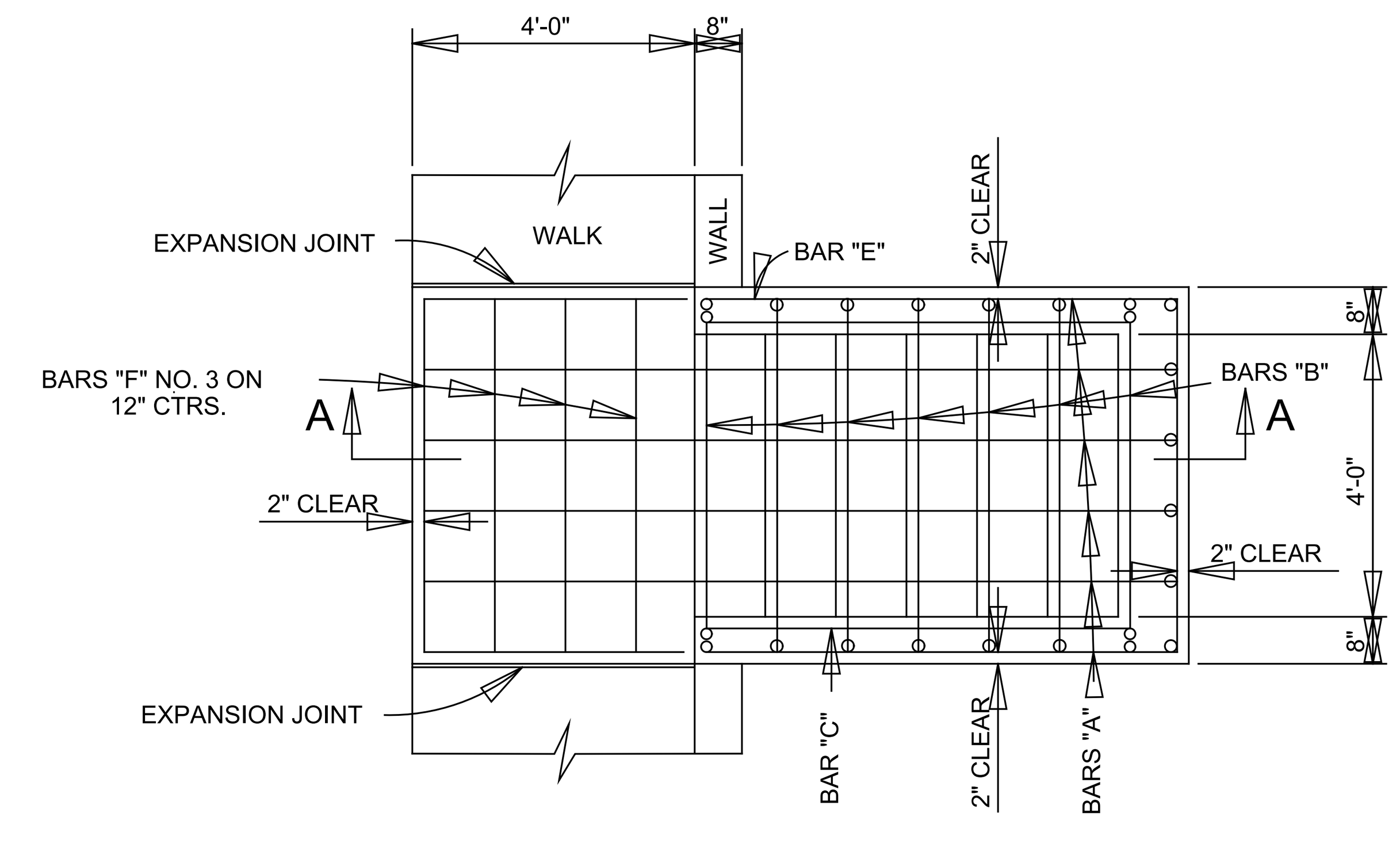
PARALLEL TO STREET

WALL HEIGHT GREATER THAN 5 FT. REQUIRES SPECIAL ANALYSIS



HANDRAIL FOR STEPS

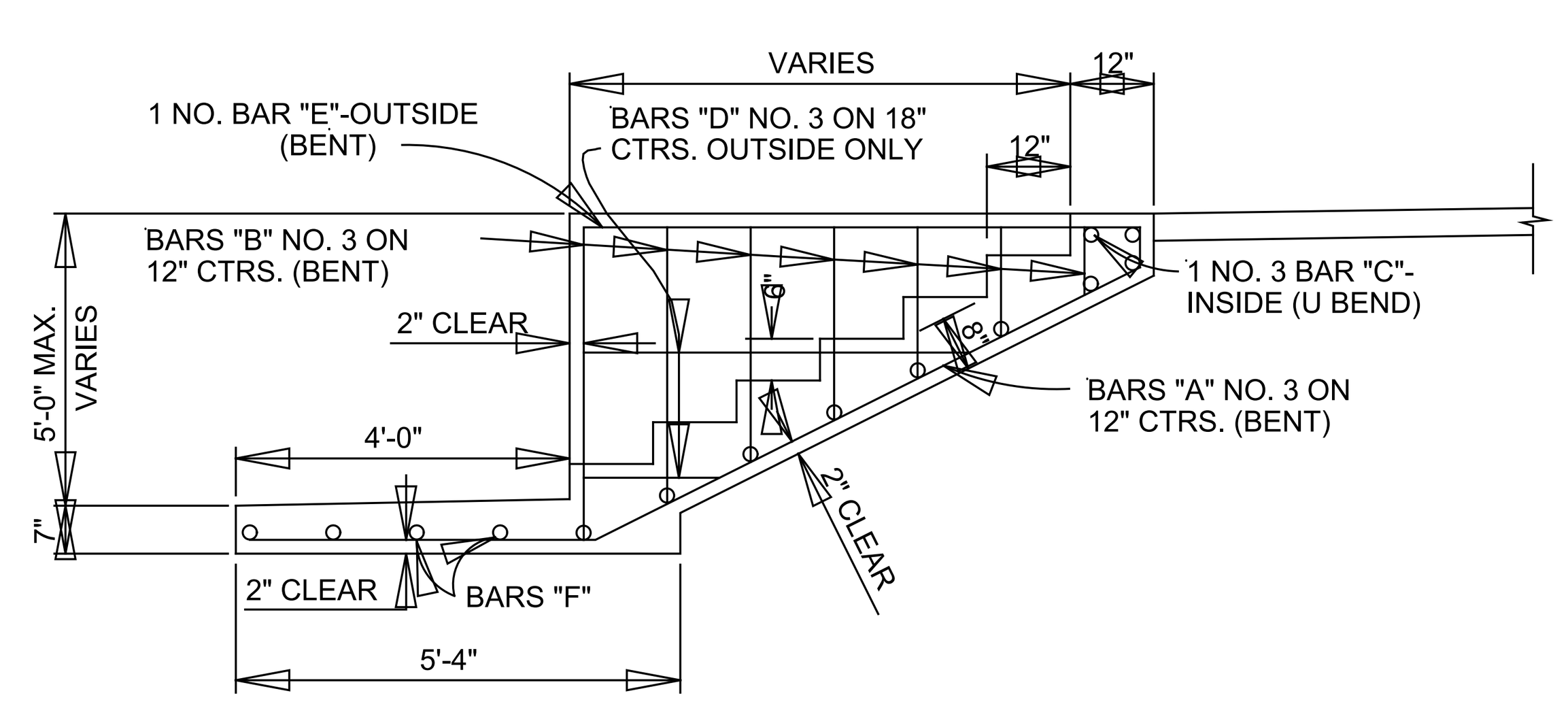
PAINT ACCORDING TO SECTION S-8 OF GENERAL SPECIFICATIONS



PLAN - TYPE 2

STEPS	CONCRETE C.Y.*	STEEL LBS.*
3	1.19	41.45
4	1.42	50.01
5	1.67	59.00
6	1.93	68.18
7	2.20	78.87
8	2.48	89.74
9	2.79	100.80
10	3.09	112.42

* QUANTITIES INCLUDE WALK PORTION BETWEEN EXPANSION JOINTS.



SECTION A-A

TYPE 2 STEPS

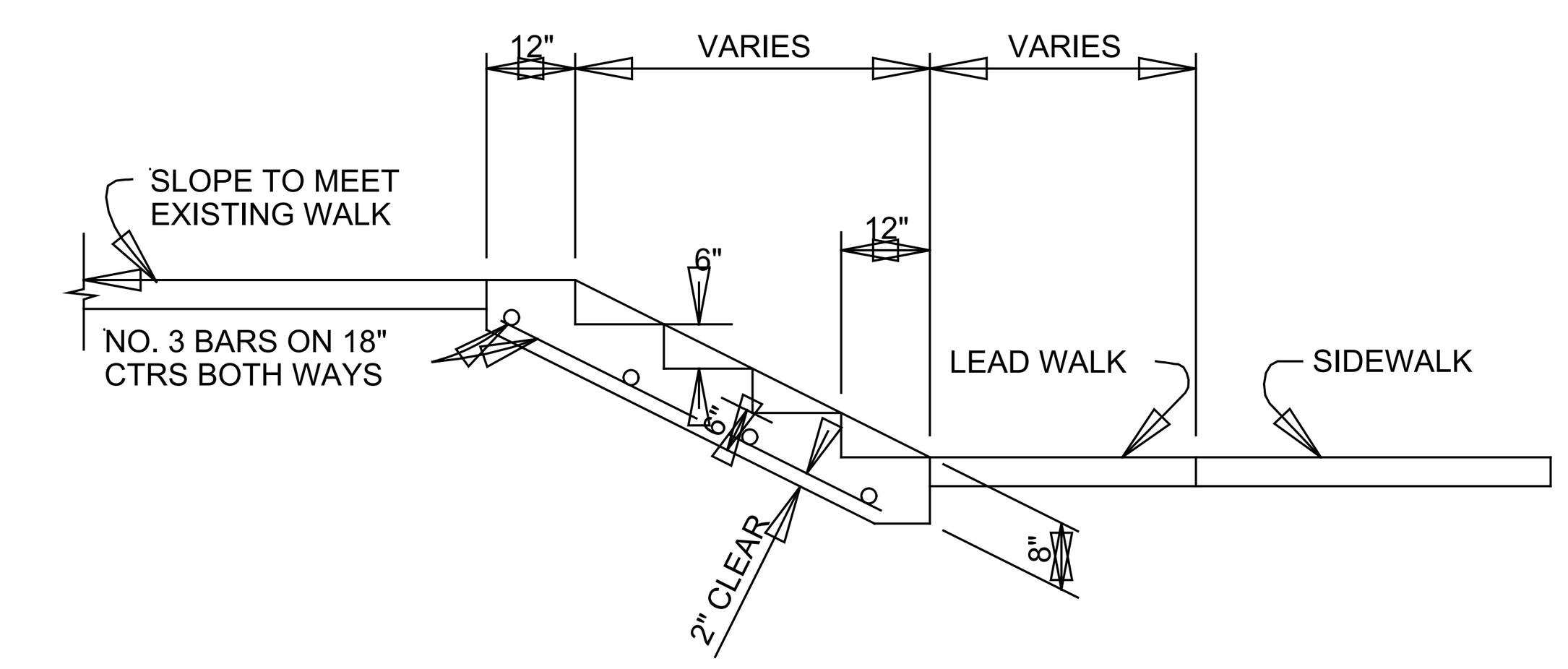
PERPENDICULAR TO STREET



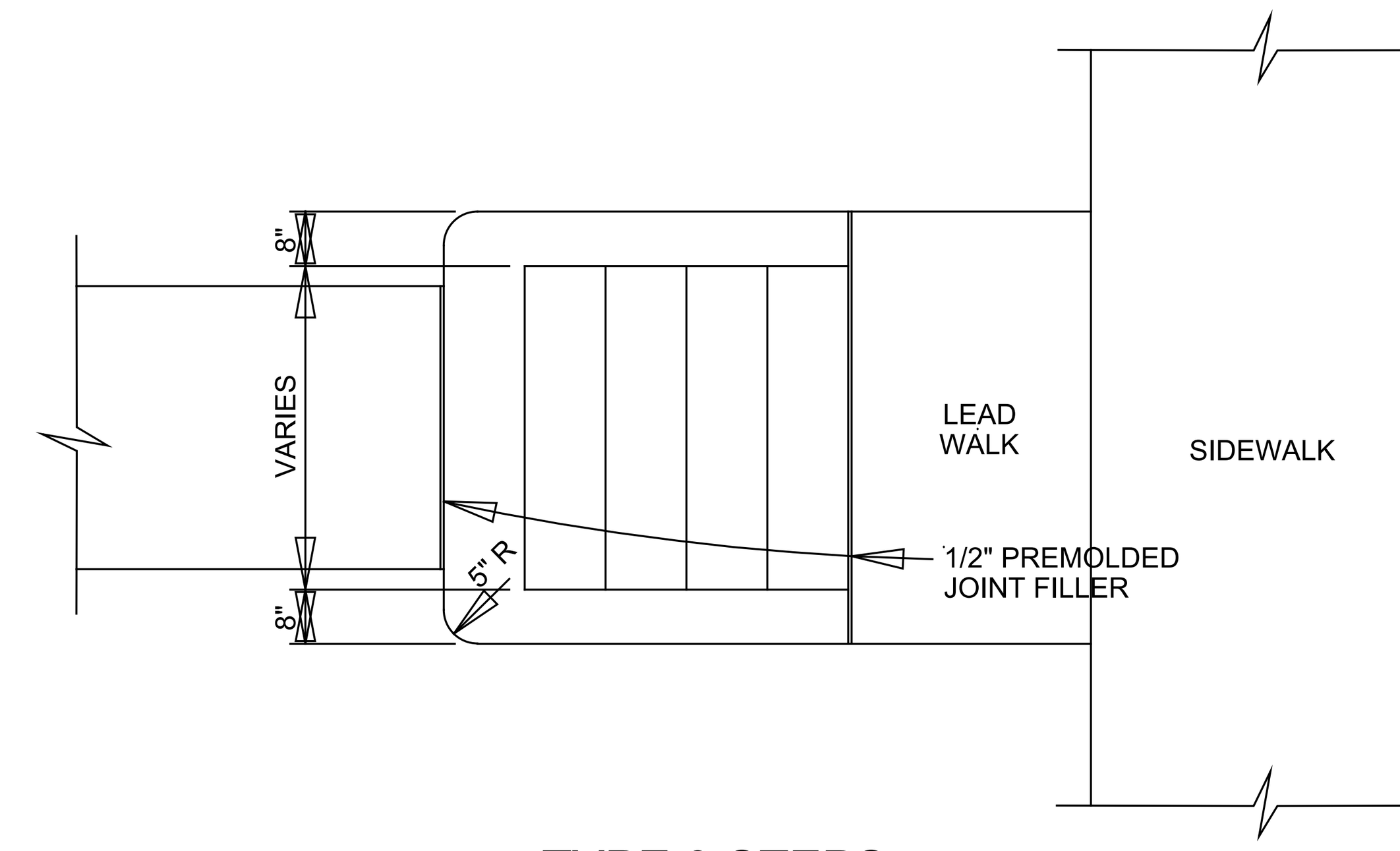
QUANTITIES FOR CONC. STEPS-4 FEET WIDE.

STEPS	CONCRETE C.Y.
1	0.30
2	0.47
3	0.64

QUANTITIES OF CONCRETE INCREASE BY 0.17 CU. YDS. FOR EACH ADDITIONAL STEP

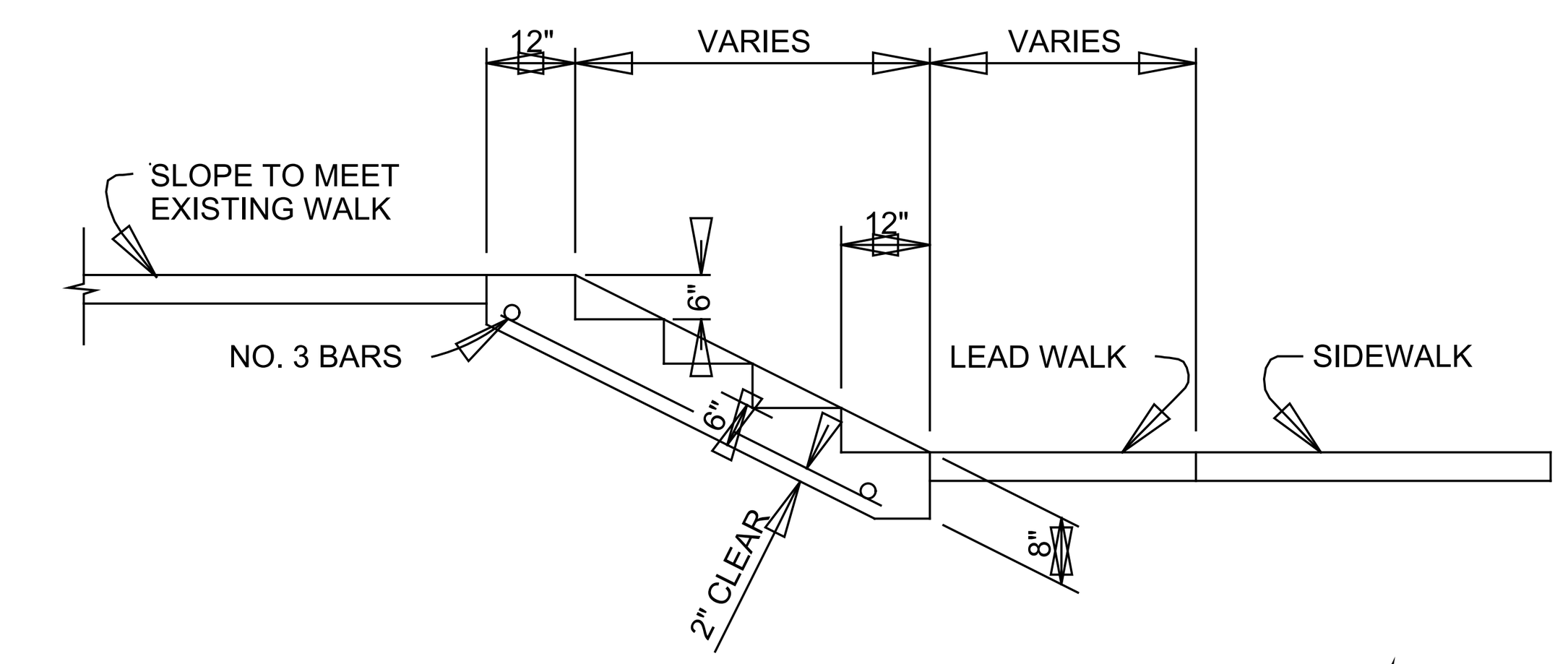


SECTION

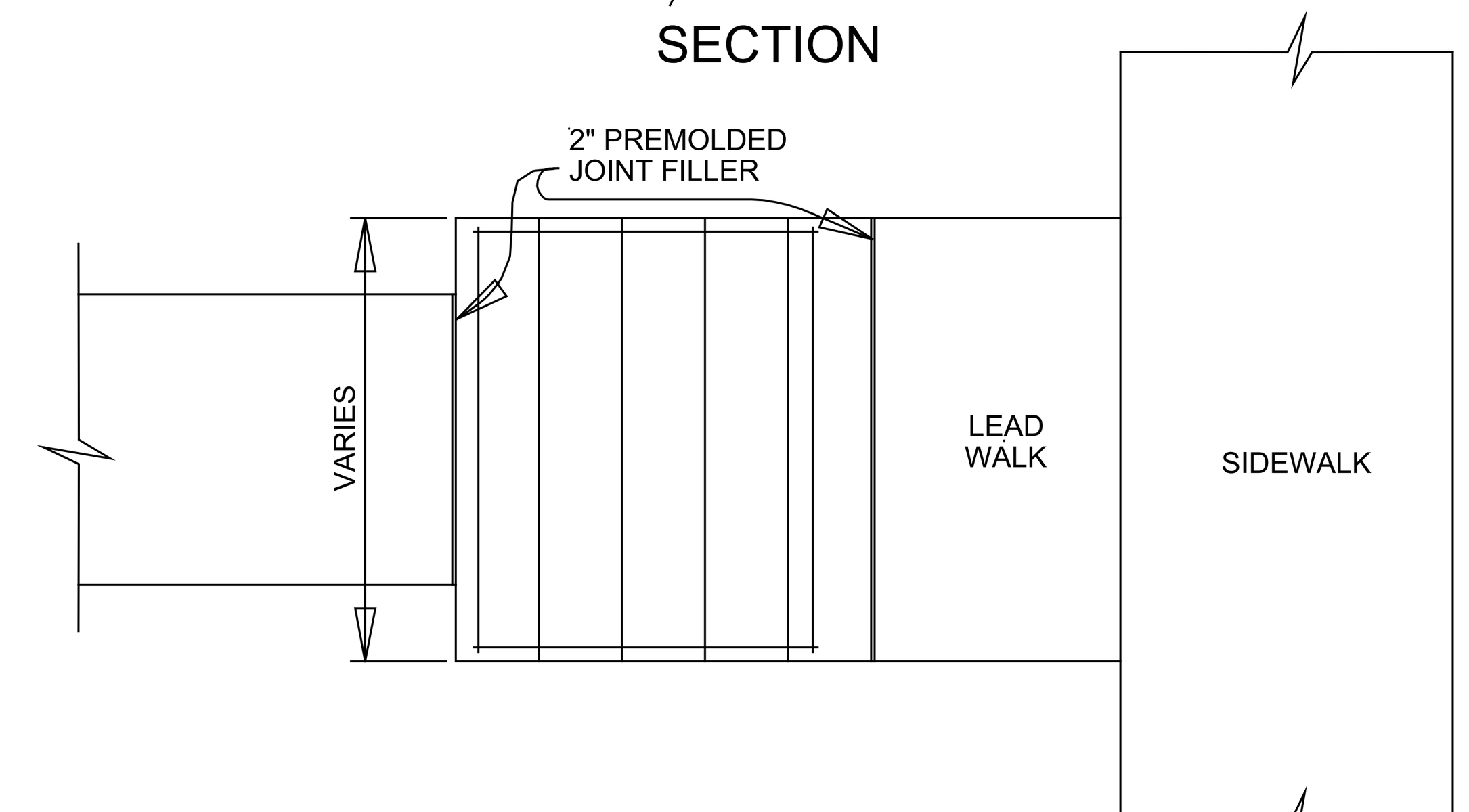


TYPE 3 STEPS

WITH BUTTRESS WALLS



SECTION



PLAN

TYPE 4 STEPS

WITHOUT BUTTRESS WALLS

GENERAL NOTES

1. CONCRETE FOR STEPS TO BE CLASS A CONCRETE.
2. BARS SHALL CONFORM TO SECTION 2.2.6 OF THE NCTCOG SPECIFICATIONS.
3. BAR LAPS SHALL BE 30 DIAMETERS.
4. ALL EXPOSED SURFACES EXCEPT STEP TREADS AND WALK SHALL RECEIVE A RUBBED FINISH.
5. STEP TREADS AND WALK SHALL RECEIVE A NON-SKID WOOD FLOAT FINISH.
6. STEP EDGES SHALL BE ROUNDED TO 3/8" DIAMETER.
7. THE HEIGHT OF RISE OF THE BOTTOM STEP MAY BE LESS THAN 7 1/2".
8. WIDTH OF TREAD AND/OR DEPTH OF RISE OF ALL STEPS MAY BE MODIFIED IF SO INDICATED ON THE PLANS.
9. EXPANSION JOINTS SHALL BE COMPOSED OF 1/2" PREMOLDED JOINT FILLER.
10. QUANTITIES ARE BASED ON STEPS HAVING 6" RISERS, 12" TREADS AND LEAD WALKS 4' WIDE.

RECORD DRAWING

This is to certify that changes and corrections have been made to conform to the contractor's record of this project.

Signed: [signature] Date: July 25, 2018

Glenn Engineering Corporation

GLENN ENGINEERING

TEXAS REGISTRATION NUMBER: F-303

PHONE 972-717-5151 FAX 972-717-2176

105 DECKER COURT, SUITE 910 IRVING, TEXAS 75062

Revision /	Date	
3	01/03/2017	CITY ENGINEERING SUBMITTAL
4	01/24/2017	ADDENDUM #3
5	02/06/2017	CITY COMMENTS
6	02/28/2017	CITY COMMENTS 2ND REVIEW
7	03/08/2017	REVISED GRADING
8	03/13/2017	CITY COMMENTS 3RD REVIEW
9	04/27/2017	RFI #22, # 26 AND #27
10	05/23/2017	SANITARY SEWER DA MAP
11	01/09/2018	RFI # 147 ELEVATIONS
12	06/04/2018	LIFT STATION - CITY SUBMITTAL
13	06/05/2018	IRRIGATION METER

Project: ROCKWALL COLLEGE AND CAREER ACADEMY FOR ROCKWALL I.S.D. ROCKWALL, TEXAS

STATE OF TEXAS — MIKE GLENN — 35059 — REGISTERED PROFESSIONAL ENGINEER

The seal appearing on this document was authorized by Mike Glenn, P.E. 35059, on June 06, 2018

Huckabee

AUSTIN • DALLAS • FORT WORTH • HOUSTON • WACO

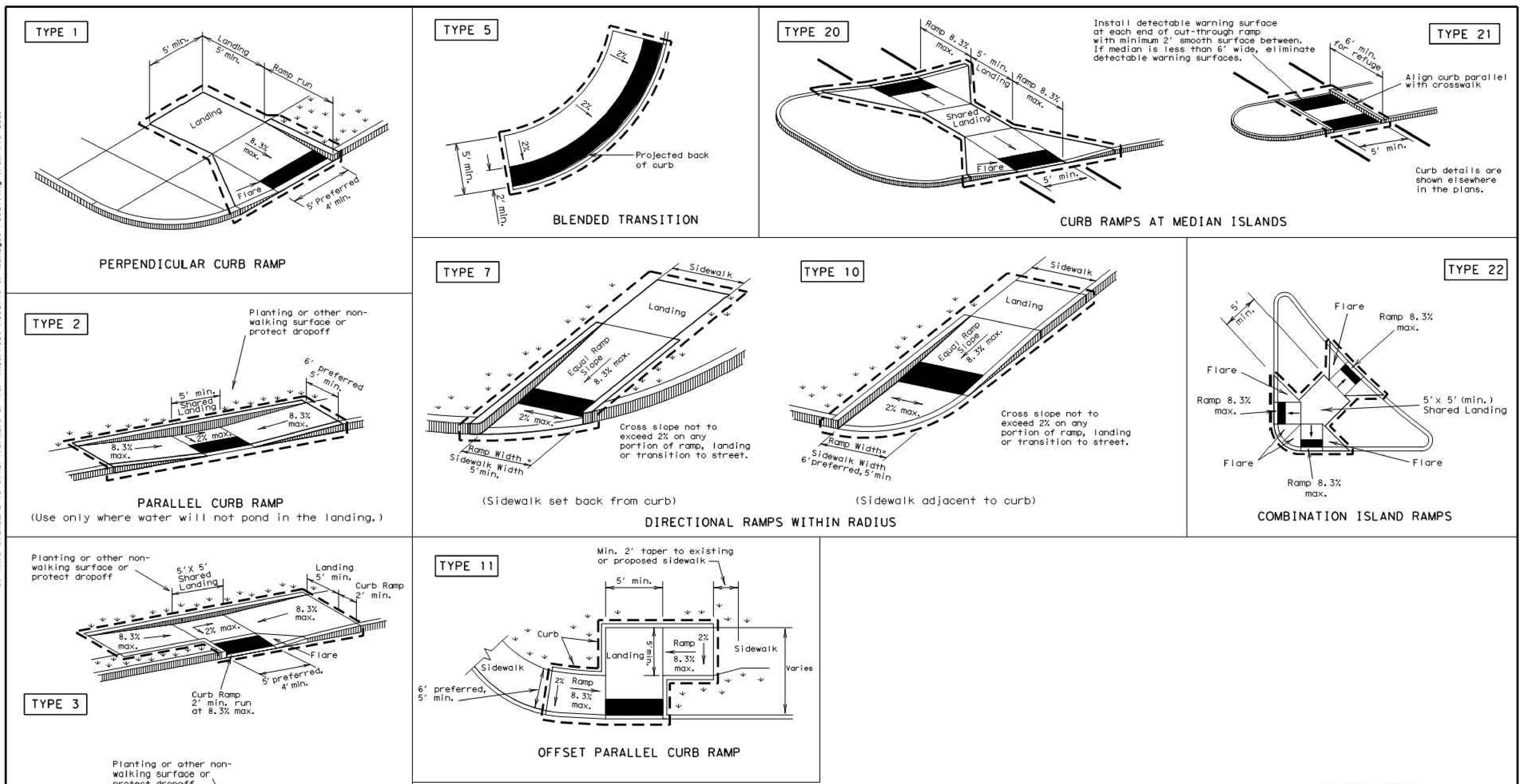
www.huckabee-inc.com
800.687.1229

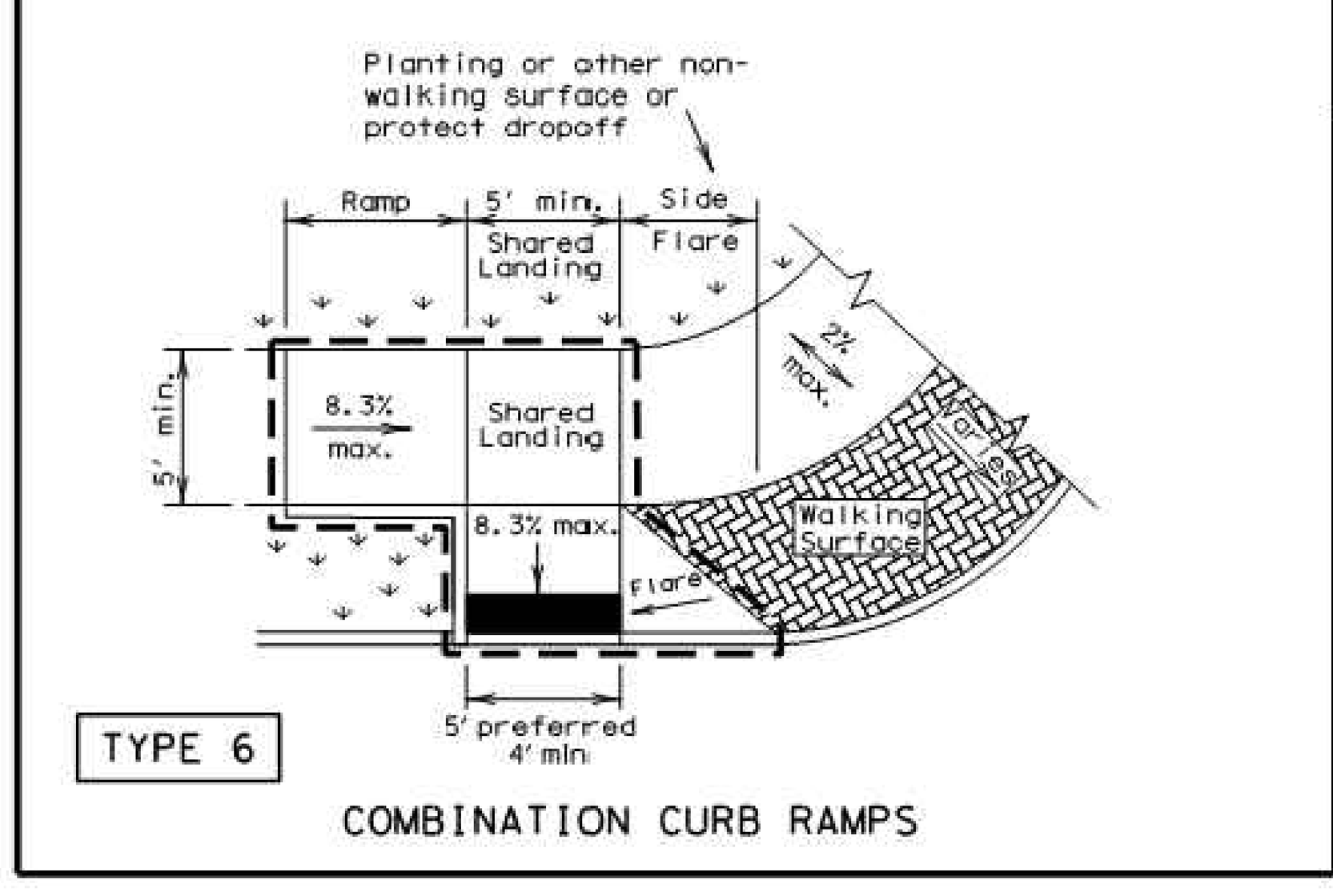
PAVING DETAIL EXTERIOR STEPS

Job. No.	Sheet No.
1759-03-01	CP1.4A
Drawn By: RAH	
Date: 02-28-2017	

Plotted: Jul 25, 2018, 12:1 PM by user: robert - Saved: 7/25/2018 by user: robert
D:\Public\Bob's Projects\ROCKISD\LOFLAND 153 AC CCA\BIDSET\CCA ENG REV 18 DETAILS ONLY.dwg

DISCLAIMER:
The use of this standard is governed by the "Texas Engineering Practice Act". No warranty of any kind is made by TxDOT for any purpose whatsoever. TxDOT assumes no responsibility for the conversion of this standard to other formats or for incorrect results or damages resulting from its use.





NOTES / LEGEND:

See General Notes on sheet 2 of 4 for more information.

Denotes planting or non-walking surface not part of pedestrian circulation path.

Ramp Limits of Payment

Detectable Warning Surface

SHEET 1 OF 4

Texas Department of Transportation | Design Division Standard

PEDESTRIAN FACILITIES
CURB RAMPS

PED-12A

FILE: ped12a.dgn	DN: TxDOT	CK: RM	DW: TxDOT	CK: VP
© TxDOT March 2002	CONT	SECT	JOB	HIGHWAY
REVISIONS VP June 13, 2012	DIST		COUNTY	SHEET NO.

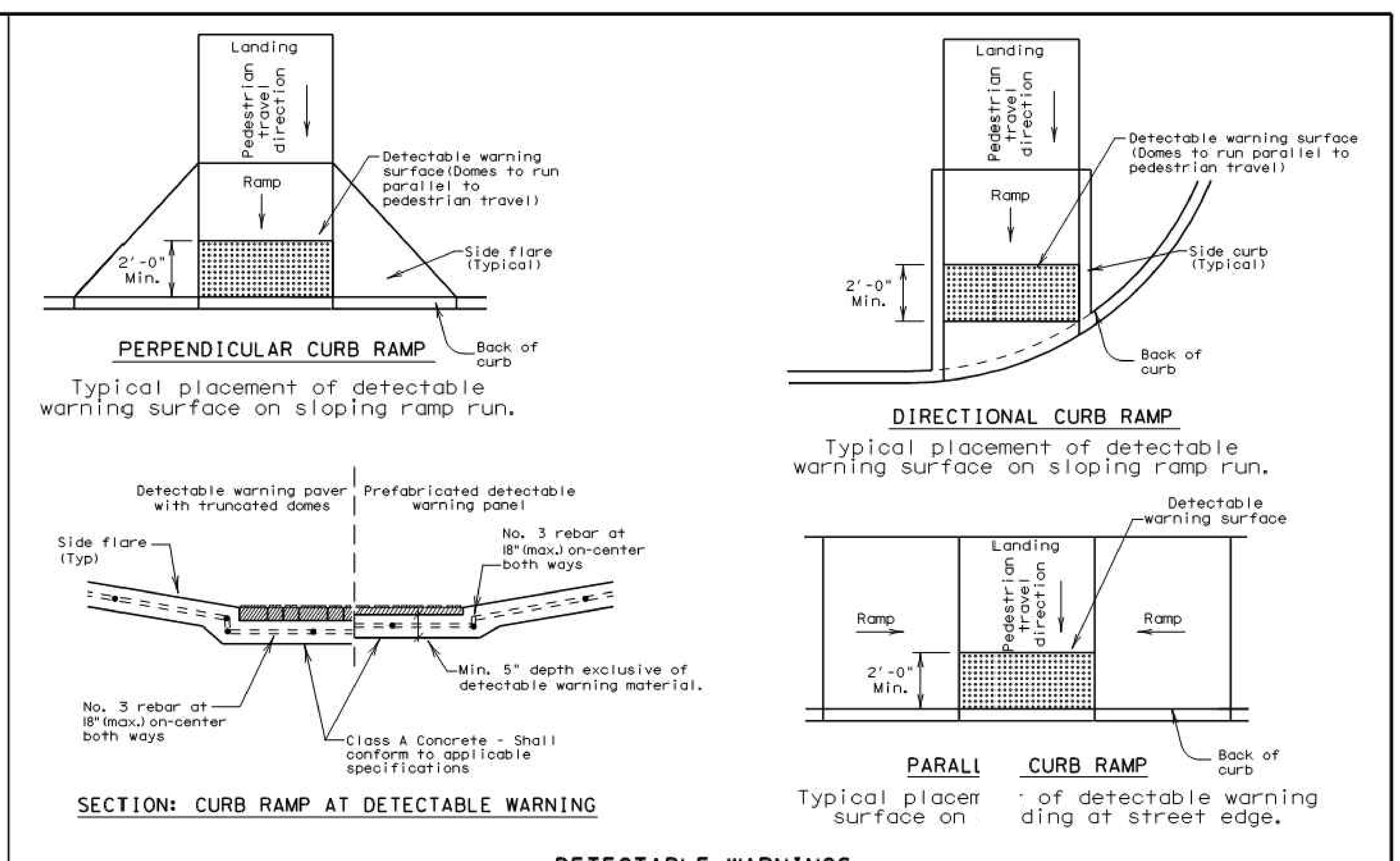
General Notes

Curb Ramps

1. Install a curb ramp or blended transition at each pedestrian street crossing.
2. All slopes shown are maximum allowable. Lesser slopes that will still drain properly should be used. Adjust curb ramp length or grade of approach sidewalks as directed.
3. The minimum sidewalk width is 5'. Where the sidewalk is adjacent to the back of curb, a 6' sidewalk width is desirable. Where a 5' sidewalk cannot be provided due to site constraints, sidewalk width may be reduced to 4' for short distances. 5' x 5' passing areas at intervals not to exceed 200' are required.
4. Landings shall be 5' x 5' minimum with a maximum 2% slope in any direction.
5. Maneuvering space at the bottom of curb ramps shall be a minimum of 4' x 4' wholly contained within the crosswalk and wholly outside the parallel vehicular travel path.
6. Maximum allowable cross slope on sidewalk and curb ramp surfaces is 2%.
7. Provide flared sides where the pedestrian circulation path crosses the curb ramp. Flared sides shall be sloped at 10% maximum, measured parallel to the curb. Returned curbs may be used only where pedestrians would not normally walk across the ramp, either because the adjacent surface is planted, substantially obstructed, or otherwise protected.
8. Additional information on curb ramp location, design, light reflective value and texture may be found in the current edition of the Texas Accessibility Standards (TAS) and 16 TAC 68.102.
9. To serve as a pedestrian refuge area, the median should be a minimum of 6' wide, measured from back of curbs. Medians should be designed to provide accessible passage over or through them.
10. Small channelization islands, which do not provide a minimum 5' x 5' landing at the top of curb ramps, shall be cut through level with the surface of the street.
11. Crosswalk dimensions, crosswalk markings and stop bar locations shall be as shown elsewhere in the plans. At intersections where crosswalk markings are not required, curb ramps shall align with theoretical crosswalks unless otherwise directed.
12. Handrails are not required on curb ramps. Provide curb ramps wherever on accessible route crosses (penetrates) a curb.
13. Curb ramps and landings shall be constructed and paid for in accordance with Item 531 "Sidewalks".
14. Place concrete at a minimum depth of 5" for ramps, flares and landings, unless otherwise directed.
15. Provide a smooth transition where the curb ramps connect to the street.
16. Curbs shown on sheet 1 within the limits of payment are considered part of the curb ramp for payment, whether it is concrete curb, gutter, or combined curb and gutter.
17. Existing features that comply with TAS may remain in place unless otherwise shown on the plans.

Detectable Warning Material

18. Curb ramps must contain a detectable warning surface that consists of raised truncated domes complying with Section 705 of the TAS. The surface must contrast visually with adjoining surfaces, including side flares. Furnish and install an approved cast-in-place dark brown or dark red detectable warning surface material adjacent to uncolored concrete, unless specified elsewhere in the plans.
19. Detectable Warning Materials must meet TxDOT Departmental Materials Specification DMS 4350 and be listed on the Material Producer List. Install products in accordance with manufacturer's specifications.
20. Detectable warning surfaces must be slip resistant and not allow water to accumulate.
21. Detectable warning surfaces shall be a minimum of 24" in depth in the direction of pedestrian travel, and extend the full width of the curb ramp or landing where the pedestrian access route enters the street.
22. Detectable warning surfaces shall be located so that the edge nearest the curb line is at the back of curb. Align the rows of domes to be perpendicular to the grade break between the ramp run and the street. Detectable warning surfaces may be curved along the corner radius.
23. Shaded areas on Sheet 1 of 4 indicate the approximate location for the detectable warning surface for each curb ramp type.



DETECTABLE WARNINGS

Detectable Warning Pavers

24. Furnish detectable warning paver units meeting all requirements of ASTM C-936, C-33. Lay in a two by two unit basket weave pattern or as directed.
25. Lay full-size units first followed by closure units consisting of at least 25 percent of a full unit. Cut detectable warning paver units using a power saw.

Sidewalks

26. Provide clear ground space at operable parts, including pedestrian push buttons. Operable parts shall be placed within one or more reach ranges specified in TAS 308.
27. Place traffic signal or illumination poles, ground boxes, controller boxes, signs, drainage facilities and other items so as not to obstruct the pedestrian access route or clear ground space.
28. Street grades and cross slopes shall be as shown elsewhere in the plans.
29. Changes in level greater than 1/4 inch are not permitted.
30. The least possible grade should be used to maximize accessibility. The running slope of sidewalks and crosswalks within the public right of way may follow the grade of the parallel roadway. Where a continuous grade greater than 5% must be provided, handrails may be desirable to improve accessibility. Handrails may also be needed to protect pedestrians from potentially hazardous conditions. If provided, handrails shall comply with TAS 505.
31. Handrail extensions shall not protrude into the usable landing area or into intersecting pedestrian routes.
32. Driveways and turnouts shall be constructed and paid for in accordance with Item "Intersections, Driveways and Turnouts". Sidewalks shall be constructed and paid for in accordance with Item, "Sidewalks".
33. Sidewalk details are shown elsewhere in the plans.

SHEET 2 OF 4

Texas Department of Transportation | Design Division Standard

PEDESTRIAN FACILITIES
CURB RAMPS

PED-12A

FILE: ped12a.dgn	DN: TxDOT	CK: RM	DW: TxDOT	CK: VP
© TxDOT March 2002	CONT	SECT	JOB	HIGHWAY
REVISIONS VP June 13, 2012	DIST		COUNTY	SHEET NO.

RECORD DRAWING

This is to certify that changes and corrections have been made to conform to the contractor's record of this project.

Signed ______ Date July 25, 2018

Glenn Engineering Corporation

GLENN ENGINEERING
TEXAS REGISTRATION NUMBER: F-303
PHONE 972-717-5151 FAX 972-717-2176
105 DECKER COURT, SUITE 910 IRVING, TEXAS 75062

MIKE GLENN 35059 STATE OF TEXAS REGISTERED PROFESSIONAL ENGINEER

The seal appearing on this document was authorized by Mike Glenn, P.E. 35059, on June 06, 2018

Huckabee
AUSTIN • DALLAS • FORT WORTH • HOUSTON • WACO
www.huckabee-inc.com
800.687.1229

Project:

ROCKWALL COLLEGE AND CAREER ACADEMY
FOR
ROCKWALL I.S.D.
ROCKWALL, TEXAS

Revision /	Date	
3	01/03/2017	CITY ENGINEERING SUBMITTAL
4	01/24/2017	ADDENDUM #3
5	02/06/2017	CITY COMMENTS
6	02/28/2017	CITY COMMENTS 2ND REVIEW
7	03/08/2017	REVISED GRADING
8	03/13/2017	CITY COMMENTS 3RD REVIEW
9	04/27/2017	RFI #22, # 26 AND #27
10	05/23/2017	SANITARY SEWER DA MAP
11	01/09/2018	RFI # 147 ELEVATIONS
12	06/04/2018	LIFT STATION - CITY SUBMITTAL
13	06/05/2018	IRRIGATION METER

BFR DETAILS 1

8

Job. No. 1759-03-01

Drawn By: RAH

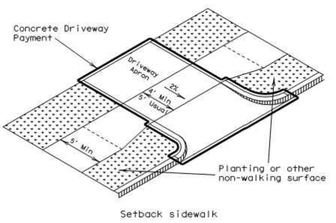
Date: 02-28-2017

Sheet No. CP1.6

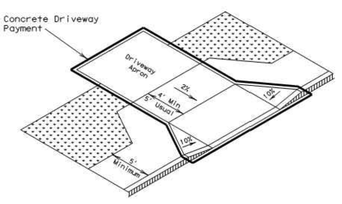
Copyright © 2016, Huckabee & Associates, Inc.

Plotted: Jul 25, 2018, 12:0 PM by user: robert - Saved: 7/25/2018 by user: robert
D:\Public\Bob's Projects\ROCKISD\LOFLAND 153 AC CCA\BIDSET\CCA ENG REV 18 DETAILS ONLY.dwg

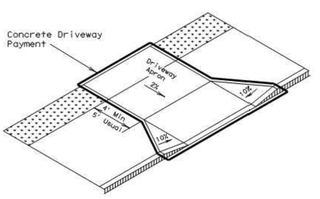
DISCLAIMER:
The use of this standard is governed by the "Texas Engineering Practice Act". No warranty of any kind is made by the Texas Department of Transportation for any purpose whatsoever. TxDOT disclaims responsibility for the use of this standard to other formats or for incorrect results or damages resulting from its use.



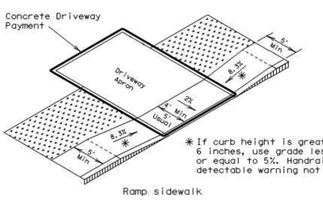
Setback sidewalk



Apron offset sidewalk

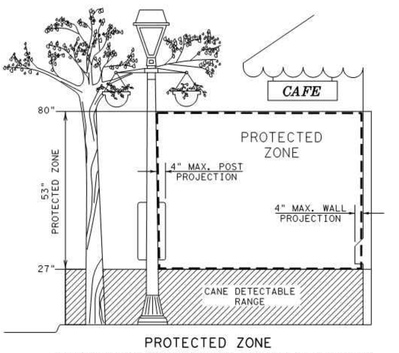


Wide sidewalk



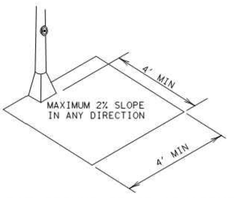
Ramp sidewalk

SIDEWALK TREATMENT AT DRIVEWAYS

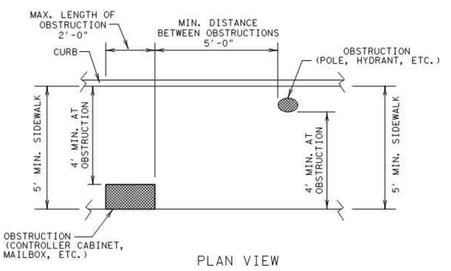


PROTECTED ZONE

In pedestrian circulation area, maximum 4" projection for post or wall mounted objects between 27"and 80" above the surface.



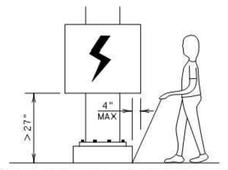
CLEAR GROUND SPACE ADJACENT TO PEDESTRIAN PUSH BUTTON



PLAN VIEW

PLACEMENT OF STREET FIXTURES

(ITEMS NOT INTENDED FOR PUBLIC USE. MINIMUM 4' x 4' CLEAR GROUND SPACE REQUIRED AT PUBLIC USE FIXTURES.)



When an obstruction of a height greater than 27" from the surface would create a protrusion of more than 4" into the pedestrian circulation area, construct additional curb or foundation at the bottom to provide a maximum 4" overhang.



Protruding objects of a height ≤ 27" are detectable by cane and do not require additional treatment.

DETECTION BARRIER FOR VERTICAL CLEARANCE < 80"

SHEET 3 OF 4

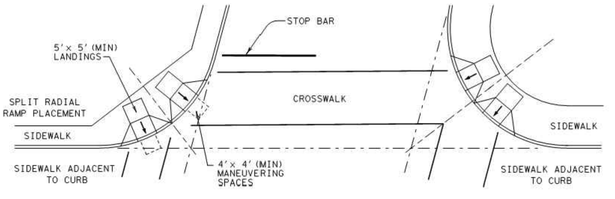
Texas Department of Transportation — Design Division Standard

PEDESTRIAN FACILITIES
CURB RAMPS

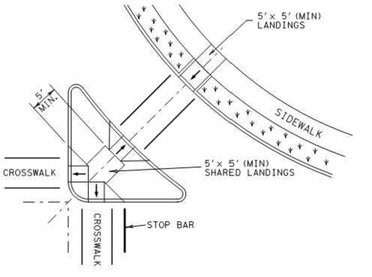
PED-12A

FILE: ped12a.dgn	DN: TxDOT	CK: RM	DW: TxDOT	CK: VP
©TxDOT March 2002	CONT	SECT	JOB	HIGHWAY
REVISIONS				
VP June 13, 2012	DIST	COUNTY		SHEET NO.

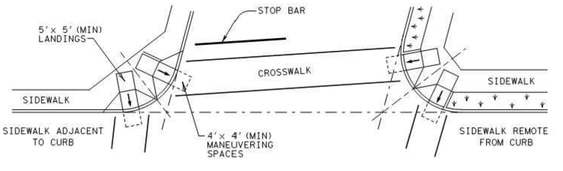
DISCLAIMER:
The use of this standard is governed by the "Texas Engineering Practice Act". No warranty of any kind is made by the Texas Department of Transportation for any purpose whatsoever. TxDOT disclaims responsibility for the use of this standard to other formats or for incorrect results or damages resulting from its use.



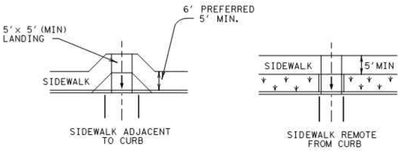
SKEWED INTERSECTION WITH "LARGE" RADIUS



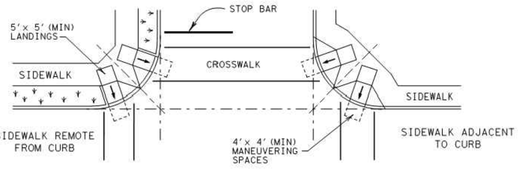
AT INTERSECTION W/FREE RIGHT TURN & ISLAND



SKEWED INTERSECTION WITH "SMALL" RADIUS



MID-BLOCK PLACEMENT PERPENDICULAR RAMPS



NORMAL INTERSECTION WITH "SMALL" RADIUS

TYPICAL CROSSING LAYOUTS

SHEET 4 OF 4

Texas Department of Transportation — Design Division Standard

PEDESTRIAN FACILITIES
CURB RAMPS

PED-12A

FILE: ped12a.dgn	DN: TxDOT	CK: RM	DW: TxDOT	CK: VP
©TxDOT March 2002	CONT	SECT	JOB	HIGHWAY
REVISIONS				
VP June 13, 2012	DIST	COUNTY		SHEET NO.

RECORD DRAWING

This is to certify that changes and corrections have been posted to the contractor's record of this project.

Signed: Glenn Engineering Corporation

Date: July 25, 2018

GLENN ENGINEERING
TEXAS REGISTRATION NUMBER: F-303
PHONE 972-717-3251
105 DECKER COURT, SUITE 910
IRVING, TEXAS 75062
FAX 972-717-3276

Job. No. 1759-43-01
Drawn By: RAH
Date: 06-26-2017
Sheet No. CP1.7
BGR DETAILS 2
8

Huckabee
ARCHITECTURE | PLANNING | INTERIORS | BRANDING
www.huckabee-inc.com
800.687.2229

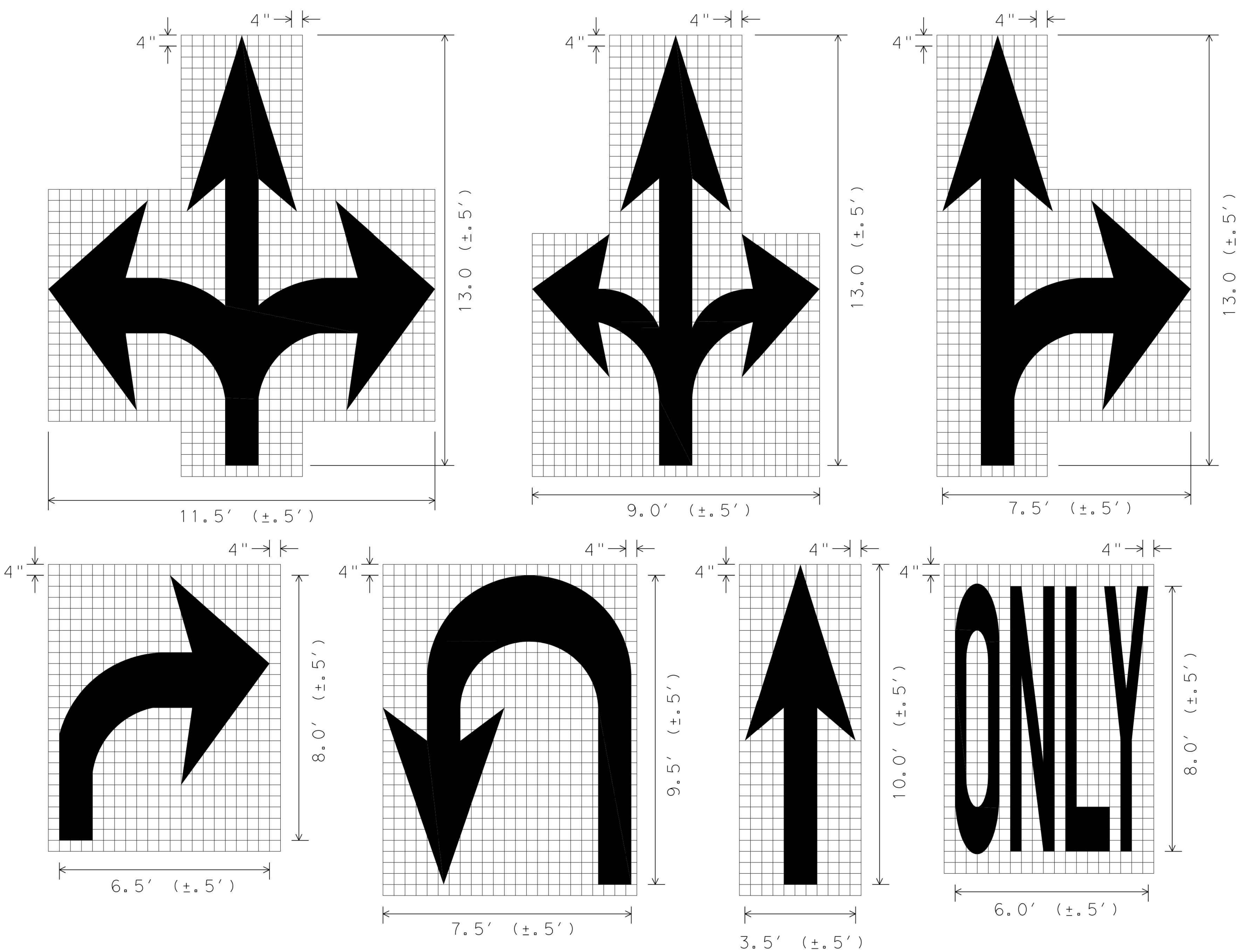
This seal appearing on this document was authorized by Mark Glenn, P.E. on June 06, 2018

Project:

ROCKWALL COLLEGE AND CAREER ACADEMY
FOR
ROCKWALL I.S.D.
ROCKWALL, TEXAS

Revision /	Date	
3	01/03/2017	CITY ENGINEERING SUBMITTAL
4	01/24/2017	ADDENDUM #3
5	02/06/2017	CITY COMMENTS
6	02/28/2017	CITY COMMENTS 2ND REVIEW
7	03/08/2017	REVISED GRADING
8	03/13/2017	CITY COMMENTS 3RD REVIEW
9	04/27/2017	RFI #22, # 26 AND #27
10	05/23/2017	SANITARY SEWER DA MAP
11	01/09/2018	RFI # 147 ELEVATIONS
12	06/04/2018	LIFT STATION - CITY SUBMITTAL
13	06/05/2018	IRRIGATION METER

Copyright © 2016, Huckabee & Associates, Inc



GENERAL NOTES;

1. Minimum 8 foot white markings should be used, unless otherwise noted. If message consists of more than one word, it should be placed with first word nearest the driver.
2. These details are standard size for normal installation; sizes may be reduced approximately one-third for low speed urban conditions; larger sizes may be needed for freeways, above average speed conditions or other critical locations.
3. The longitudinal space between markings should be at least four times the height of the markings, on low speed roads, but should not exceed ten times the height under any condition.
4. Markings considered appropriate for use when warranted include the following:
   - A. Regulatory
     - STOP
     - RIGHT (LEFT) TURN ONLY
     - 25 MPH
     - SYMBOL ARROWS
   - B. Warning
     - STOP AHEAD
     - SIGNAL AHEAD
     - SCHOOL
     - SCHOOL X-ING
     - PED X-ING
     - R X R (see RCPM standard)
   - C. Guide
     - US XXX
     - ROUTE XXX
     - STATE XXX
     - Other words or symbols may be necessary under certain conditions
5. Uncontrolled use of pavement markings can result in driver confusion. Word and symbol markings should be no more than three lines.
6. The word "STOP" shall not be used on the pavement unless accompanied by a Stop line and Stop sign. The word "STOP" shall not be placed on the pavement in advance to a stop line, unless every vehicle is required to stop at all times.
7. Pavement markings should generally be no more than one lane in width, with School messages being the exception. For details of School and School crossing pavement markings, refer to Part VII of the "Texas Manual on Uniform Traffic Control Devices".
8. Spacing between letters should be approximately 4 inches. The width of letters may vary depending on the width of the travel lanes.
9. Lane-Use arrow markings may be used to convey either guidance or mandatory messages. Arrows used to convey a mandatory movement must be accompanied by standard signs and the pavement marking word "ONLY".
10. Pavement markings are to be located as specified elsewhere in the plans.

SPACING BETWEEN LINES OF PAVEMENT MARKINGS

MPH	SPACING
≤45	MINIMUM 4 TIMES THE LETTER HEIGHT
>45	MINIMUM - 4 TIMES THE LETTER HEIGHT MAXIMUM - 10 TIMES THE LETTER HEIGHT

STANDARD PLANS
Texas Department of Transportation
Traffic Operations Division

STANDARD PAVEMENT MARKINGS (ARROWS)

PM(6)-01

©TxDOT March 2001 DN: CK: GRB DW: FDN CK: CAL
REVISIONS | STATE DISTRICT | FEDERAL REGION 6 | FEDERAL AID PROJECT | SHEET
COUNTY | CONTROL | SECTION | JOB | HIGHWAY

22H

DISCLAIMER
The use of this standard is governed by the "Texas Engineering Practice Act". No warranty of any kind is made by TxDOT for any purpose whatsoever. TxDOT assumes no responsibility for the conversion of this standard to other formats or for incorrect results or damages resulting from its use.

Copyright © 2016, Huckabee & Associates, Inc.

Revision /	Date	
3	01/03/2017	CITY ENGINEERING SUBMITTAL
4	01/24/2017	ADDENDUM #3
5	02/06/2017	CITY COMMENTS
6	02/28/2017	CITY COMMENTS 2ND REVIEW
7	03/08/2017	REVISED GRADING
8	03/13/2017	CITY COMMENTS 3RD REVIEW
9	04/27/2017	RFI #22, # 26 AND #27
10	05/23/2017	SANITARY SEWER DA MAP
11	01/09/2018	RFI # 147 ELEVATIONS
12	06/04/2018	LIFT STATION - CITY SUBMITTAL
13	06/05/2018	IRRIGATION METER

Project:
ROCKWALL COLLEGE AND CAREER ACADEMY
FOR
ROCKWALL I.S.D.
ROCKWALL, TEXAS

STATE OF TEXAS
MIKE GLENN
35059
The seal appearing on this document was authorized by Mike Glenn, P.E. 35059, on June 06, 2018

Huckabee
AUSTIN • DALLAS • FORT WORTH • HOUSTON • WACO
www.huckabee-inc.com
800.687.1229

PAVING MARKINGS

Job. No. 1759-03-01
Drawn By: RAH
Date: 02-28-2017
Sheet No. CP1.8

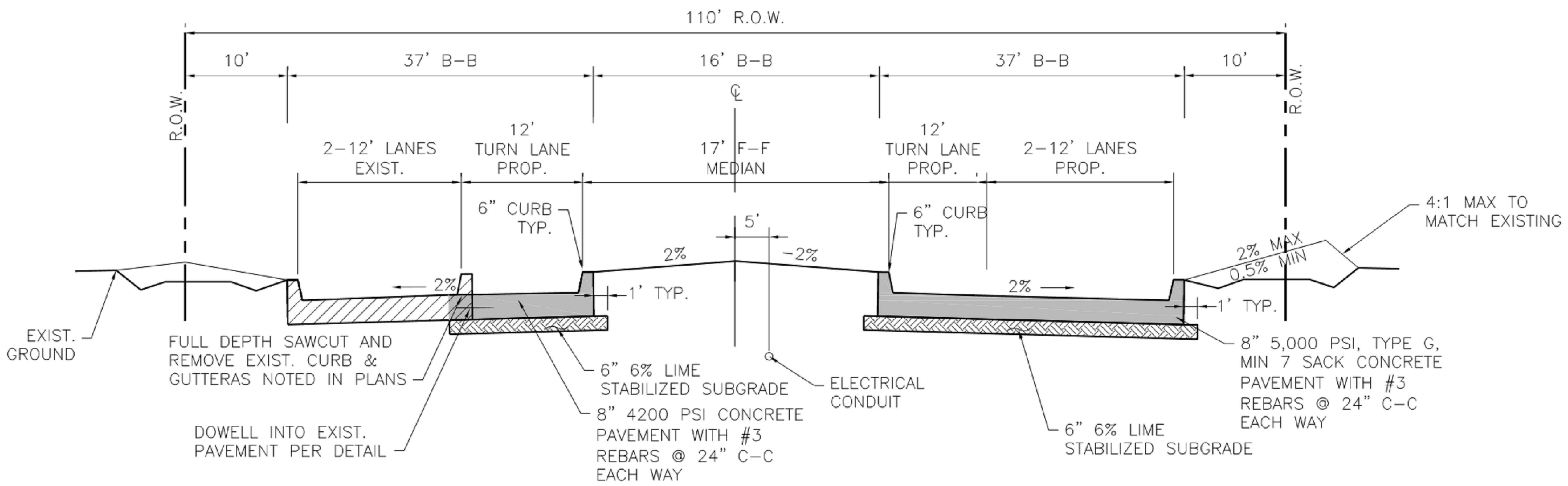
RECORD DRAWING
This is to certify that changes and corrections have been made to conform to the contractor's record of this project.
Signed ______ Date July 25, 2018
Glenn Engineering Corporation

GLENN ENGINEERING
TEXAS REGISTRATION NUMBER: F-303
PHONE 972-717-5151 FAX 972-717-2176
105 DECKER COURT, SUITE 910 IRVING, TEXAS 75062

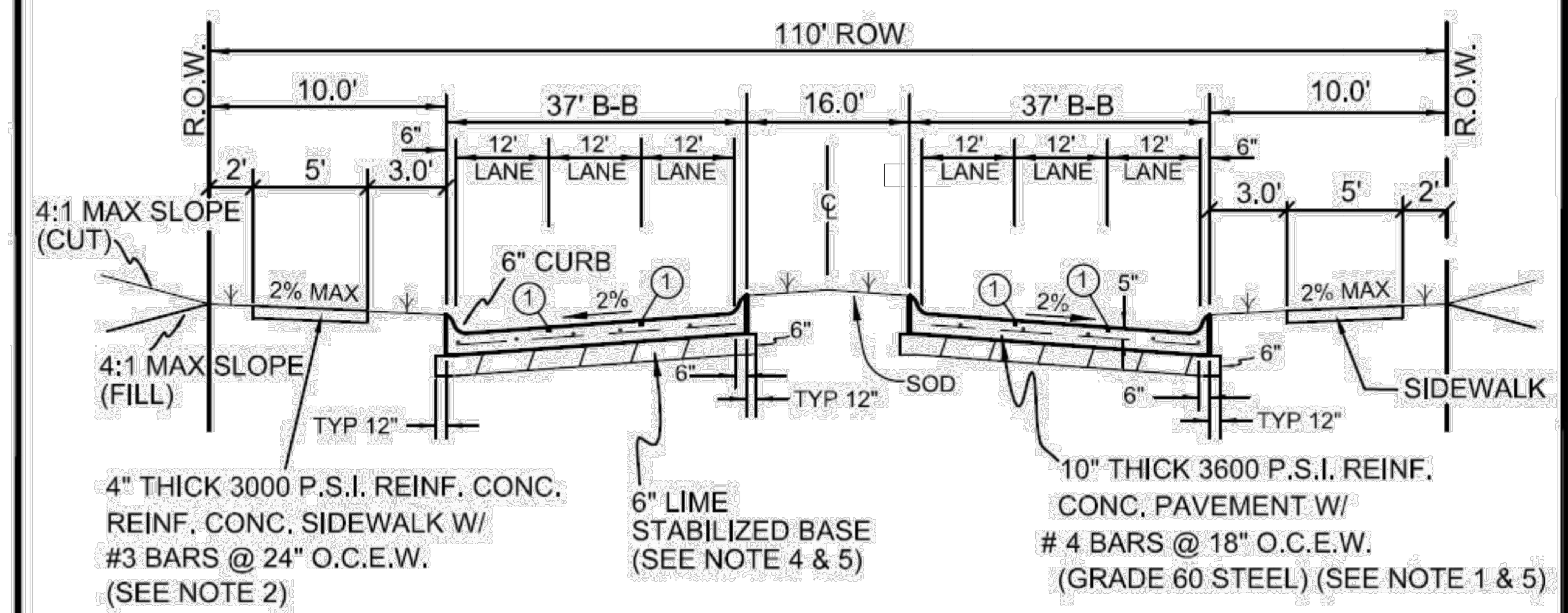
Plotted: Jul 25, 2018, 12:0 PM by user: robert - Saved: 7/25/2018 by user: robert
D:\Public\Bob's Projects\ROCKISD\LOFLAND 153 AC CCA\BIDSET\CCA ENG REV 18 DETAILS ONLY.dwg

Copyright © 2016, Huckabee & Associates, Inc.

City of Rockwall
The New Horizon

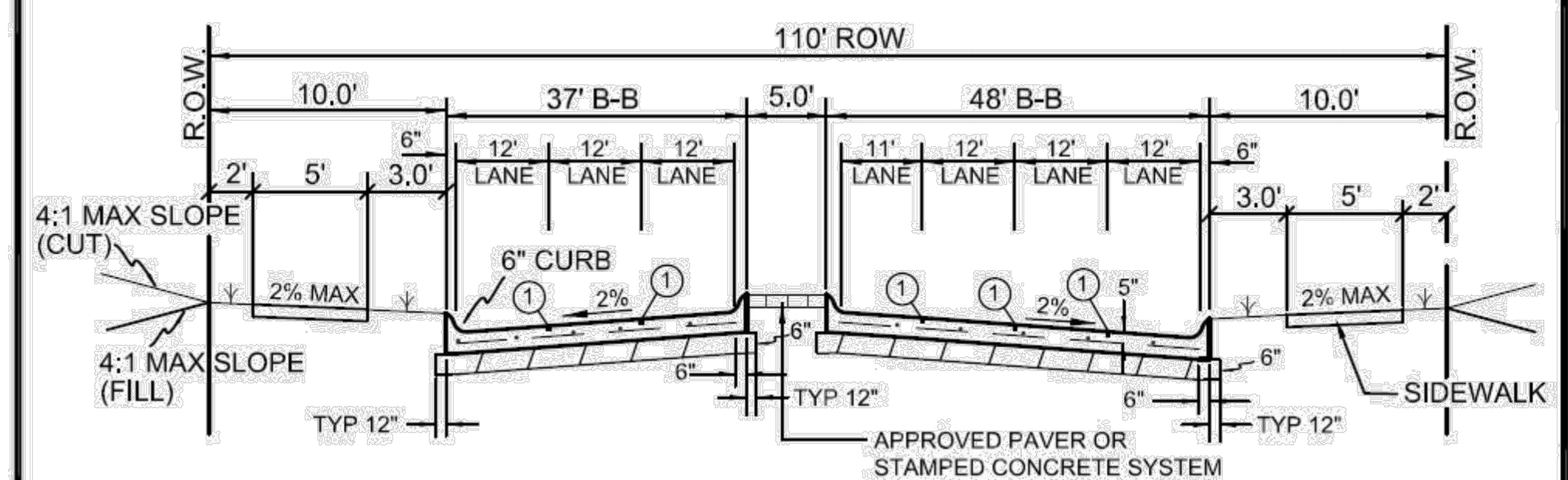


2 205 BYPASS
TYPICAL SECTION–TURN LANES
NOT TO SCALE



110' ROW – Principal 6 Lane
Divided Arterial
Regular Section
(Not to Scale)

(1) SAWED LONGITUDINAL CONTRACTION, OR CONSTRUCTION JOINT



Left Turn Section
(Not to Scale)

NOTES:

1. Street pavement cement content to be no less than 6.0 sacks per cubic yard for machine placed and not less than 6.5 sacks per cubic yard for hand placed.
2. Sidewalk Cement content of not less than 5.5 sack per cubic yard.
3. No sand allowed under pavement or sidewalks.
4. Minimum lime content shall be 6% of dry weight of material (at least 27 lbs/SY) compact to 95% standard density.
5. Paving Section design shall be based off the 30 year projected traffic volumes and geotechnical analysis/report.

REINFORCED CONCRETE PAVEMENT	CITY OF ROCKWALL		
(P6D) PRINCIPAL ARTERIAL DIVIDED 6–LANE		DATE AUG. '15	DRAWING NO. R–2010

Revision /	Date	
3	01/03/2017	CITY ENGINEERING SUBMITTAL
4	01/24/2017	ADDENDUM #3
5	02/06/2017	CITY COMMENTS
6	02/28/2017	CITY COMMENTS 2ND REVIEW
7	03/08/2017	REVISED GRADING
8	03/13/2017	CITY COMMENTS 3RD REVIEW
9	04/27/2017	RFI #22, # 26 AND #27
10	05/23/2017	SANITARY SEWER DA MAP
11	01/09/2018	RFI # 147 ELEVATIONS
12	06/04/2018	LIFT STATION - CITY SUBMITTAL
13	06/05/2018	IRRIGATION METER

Project:
ROCKWALL COLLEGE AND CAREER ACADEMY
FOR
ROCKWALL I.S.D.
ROCKWALL, TEXAS

STATE OF TEXAS
MIKE GLENN
35059
REGISTERED PROFESSIONAL ENGINEER

The seal appearing on this document was authorized by Mike Glenn, P.E. 35059, on June 06, 2018

Huckabee
AUSTIN • DALLAS • FORT WORTH • HOUSTON • WACO
www.huckabee-inc.com
800.687.1229

RECORD DRAWING
This is to certify that changes and corrections have been made to conform to the contractor's record of this project.
Signed — Date July 25, 2018
Glenn Engineering Corporation

GLENN ENGINEERING
TEXAS REGISTRATION NUMBER: F-303
PHONE 972-717-5151 FAX 972-717-2176
105 DECKER COURT, SUITE 910 IRVING, TEXAS 75062

TURN LANE CROSS SECTIONS (8)

Job. No. 1759-03-01	Sheet No.
Drawn By: RAH	CP1.9
Date: 02-28-2017	

Plotted: Jul 25, 2018, 11:59 AM by user: robert - Saved: 7/25/2018 by user: john
D:\Public\Bob's Projects\ROCKISD\LOFLAND 153 AC CCA\BIDSET\CCA ENG REV 18 DETAILS ONLY.dwg