



DEVELOPMENT APPLICATION

City of Rockwall
Planning and Zoning Department
385 S. Goliad Street
Rockwall, Texas 75087

STAFF USE ONLY
PLANNING & ZONING CASE NO. _____

NOTE: THE APPLICATION IS NOT CONSIDERED ACCEPTED BY THE CITY UNTIL THE PLANNING DIRECTOR AND CITY ENGINEER HAVE SIGNED BELOW.

DIRECTOR OF PLANNING: _____

CITY ENGINEER: _____

PLEASE CHECK THE APPROPRIATE BOX BELOW TO INDICATE THE TYPE OF DEVELOPMENT REQUEST [SELECT ONLY ONE BOX]:

PLATTING APPLICATION FEES:

- MASTER PLAT (\$500.00 + \$20.00 ACRE) ¹
- PRELIMINARY PLAT (\$500.00 + \$20.00 ACRE) ¹
- FINAL PLAT (\$500.00 + \$20.00 ACRE) ¹
- REPLAT (\$500.00 + \$20.00 ACRE) ^{1&3}
- AMENDING OR MINOR PLAT (\$500.00)
- PLAT REINSTATEMENT REQUEST (\$200.00)

SITE PLAN APPLICATION FEES:

- SITE PLAN (\$1,000.00 + \$20.00 ACRE) ^{1&2}
- AMENDED SITE PLAN/ELEVATIONS/LANDSCAPING PLAN (\$500.00) ²

OTHER APPLICATION FEES:

- TREE REMOVAL (\$200.00)
- VARIANCE REQUEST/SPECIAL EXCEPTIONS [RESIDENTIAL] (\$200.00) ²
- VARIANCE REQUEST/SPECIAL EXCEPTIONS [COMMERCIAL] (\$1,000.00) ²

ZONING APPLICATION FEES:

- ZONING CHANGE (\$1,000.00 + \$20.00 ACRE) ^{1&3}
- SPECIFIC USE PERMIT [RESIDENTIAL] (\$200.00 + \$20.00 ACRE) ^{1,2&3}
- SPECIFIC USE PERMIT [COMMERCIAL] (\$1,000.00 + \$20.00 ACRE) ^{1,2&3}
- PLANNED DEVELOPMENT DISTRICT (\$1,500.00 + \$20.00 ACRE) ^{1&3}
- PD DEVELOPMENT PLANS (\$1,500.00 + \$20.00 ACRE) ^{1&3}

NOTES:

- ¹: IN DETERMINING THE FEE, PLEASE USE THE EXACT ACREAGE WHEN MULTIPLYING BY THE PER ACRE AMOUNT. FOR REQUESTS ON LESS THAN ONE ACRE, ROUND UP TO ONE (1) ACRE.
- ²: A **\$2,500.00** FEE WILL BE ADDED TO THE APPLICATION FEE FOR ANY REQUEST THAT INVOLVES CONSTRUCTION WITHOUT OR NOT IN COMPLIANCE TO AN APPROVED BUILDING PERMIT.
- ³: AN ADDITIONAL FEE OF **\$150.00** WILL BE REQUIRED FOR THE COST OF NOTIFICATIONS.

PROPERTY INFORMATION [PLEASE PRINT]

ADDRESS 213 S. Clark ST. Rockwall TX 75087

SUBDIVISION _____ LOT _____ BLOCK _____

GENERAL LOCATION _____

ZONING, SITE PLAN AND PLATTING INFORMATION [PLEASE PRINT]

CURRENT ZONING _____ CURRENT USE _____

PROPOSED ZONING _____ PROPOSED USE _____

ACREAGE _____ LOTS [CURRENT] _____ LOTS [PROPOSED] _____

SITE PLANS AND PLATS: BY CHECKING THIS BOX YOU ACKNOWLEDGE THAT DUE TO THE PASSAGE OF HB3167 THE CITY NO LONGER HAS FLEXIBILITY WITH REGARD TO ITS APPROVAL PROCESS, AND FAILURE TO ADDRESS ANY OF STAFF'S COMMENTS BY THE DATE PROVIDED ON THE DEVELOPMENT CALENDAR WILL RESULT IN THE DENIAL OF YOUR CASE.

OWNER/APPLICANT/AGENT INFORMATION [PLEASE PRINT/CHECK THE PRIMARY CONTACT/ORIGINAL SIGNATURES ARE REQUIRED]

OWNER Sixfold Ventures LLC APPLICANT Javier Silva

CONTACT PERSON Ruben Fragoso CONTACT PERSON Javier Silva

ADDRESS _____ ADDRESS _____

CITY, STATE & ZIP _____ CITY, STATE & ZIP _____

PHONE _____ PHONE _____

E-MAIL _____ E-MAIL _____

NOTARY VERIFICATION [REQUIRED]


BEFORE ME, THE UNDERSIGNED AUTHORITY, ON THIS DAY PERSONALLY APPEARED Ruben Fragoso [OWNER] THE UNDERSIGNED, WHO STATED THE INFORMATION ON THIS APPLICATION TO BE TRUE AND CERTIFIED THE FOLLOWING:

"I HEREBY CERTIFY THAT I AM THE OWNER FOR THE PURPOSE OF THIS APPLICATION; ALL INFORMATION SUBMITTED HEREIN IS TRUE AND CORRECT, AND THE APPLICATION FEE OF \$ 520.00 TO COVER THE COST OF THIS APPLICATION, HAS BEEN PAID TO THE CITY OF ROCKWALL ON THIS THE 14 DAY OF May, 2026. BY SIGNING THIS APPLICATION, I AGREE THAT THE CITY OF ROCKWALL (I.E. CITY) IS AUTHORIZED AND PERMITTED TO PROVIDE INFORMATION CONTAINED WITHIN THIS APPLICATION TO THE PUBLIC. THE CITY IS ALSO AUTHORIZED AND PERMITTED TO REPRODUCE ANY COPYRIGHTED INFORMATION SUBMITTED IN CONJUNCTION WITH THIS APPLICATION, IF SUCH REPRODUCTION IS ASSOCIATED OR IN RESPONSE TO A REQUEST FOR PUBLIC INFORMATION."

GIVEN UNDER MY HAND AND SEAL OF OFFICE ON THIS THE 14 DAY OF May, 2026

OWNER'S SIGNATURE _____

NOTARY PUBLIC IN AND FOR THE STATE OF TEXAS _____



MY COMMISSION EXPIRES July 31, 2029

0 15 30 60 90 120 Feet

P2026-019: Final Plat for Lot 1, Block A, Sixfold Addition



S CLARK ST

SF-7

HARTMAN ST

Case Location Map = 

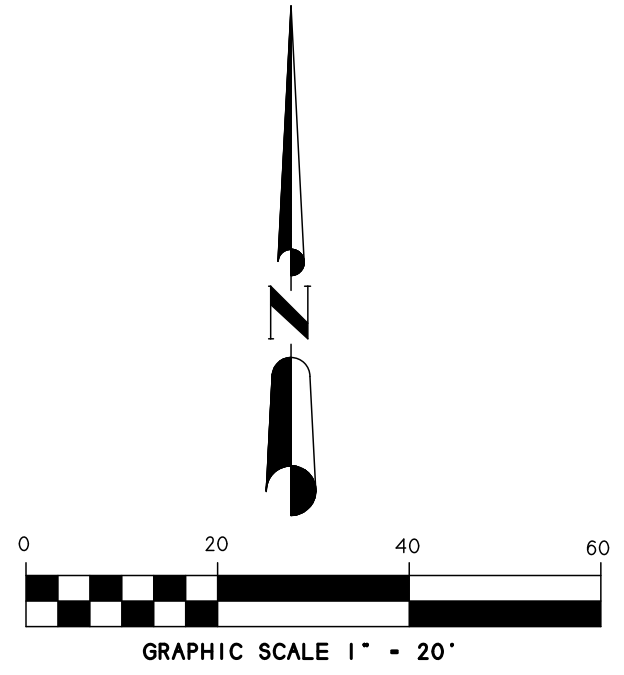
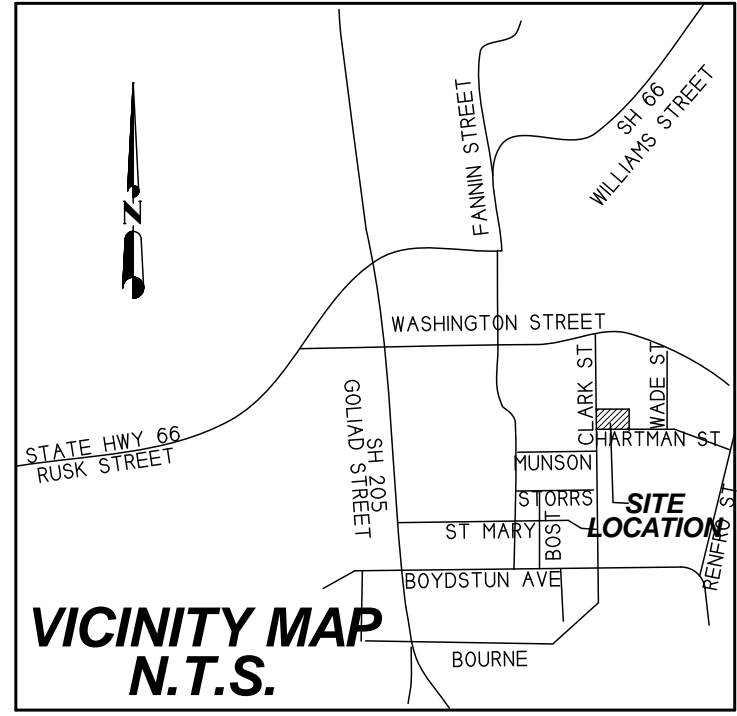
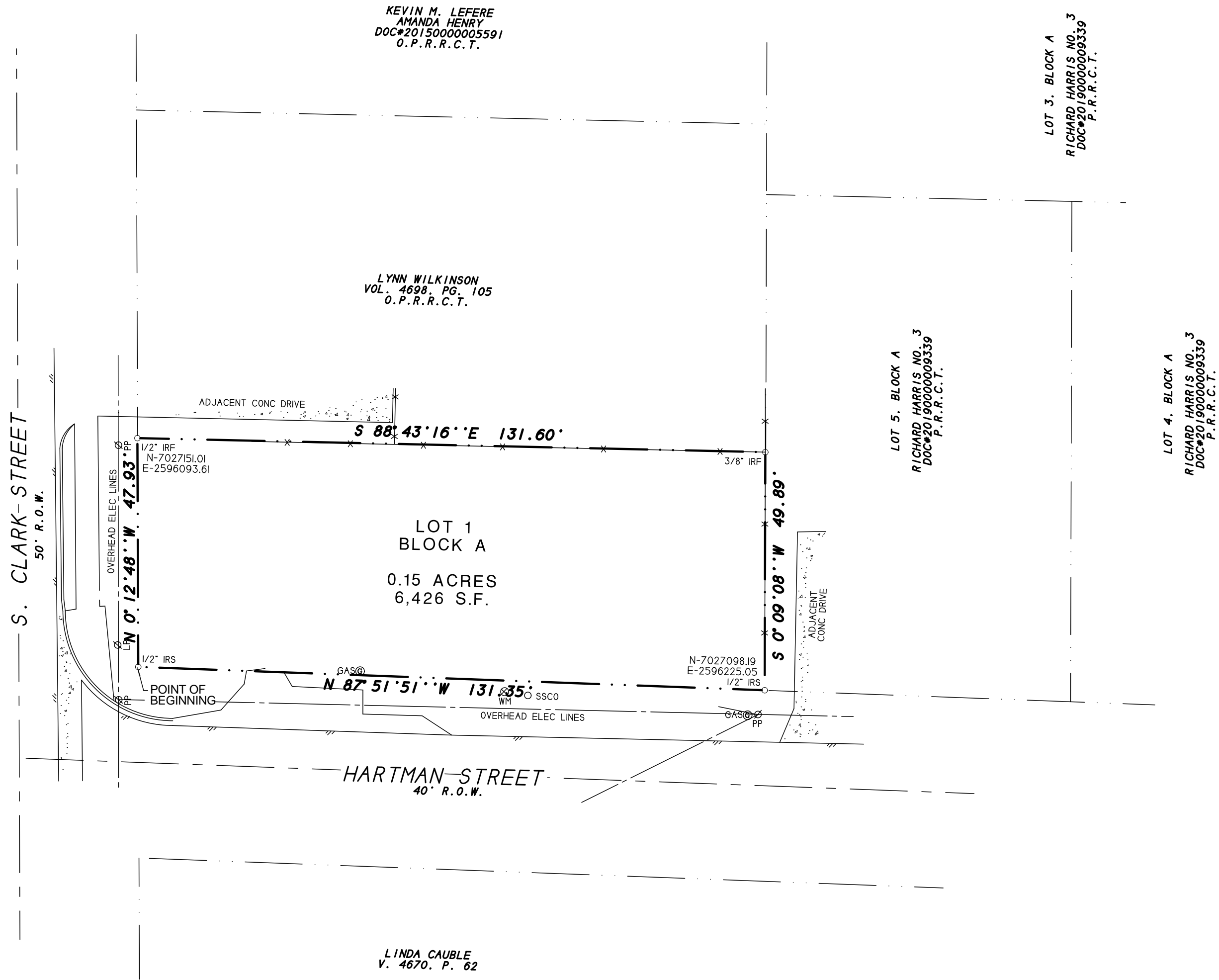


City of Rockwall

Planning & Zoning Department
385 S. Goliad Street
Rockwall, Texas 75087
(P): (972) 771-7745
(W): www.rockwall.com

The City of Rockwall GIS maps are continually under development and therefore subject to change without notice. While we endeavor to provide timely and accurate information, we make no guarantees. The City of Rockwall makes no warranty, express or implied, including warranties of merchantability and fitness for a particular purpose. Use of the information is the sole responsibility of the user.





SURVEYOR'S NOTES

- 1) According to F.E.M.A. Flood Insurance Rate Map, Community Panel No. 48397C0030 L dated Sept. 26, 2008, this property lies in Zone X. This property does not appear to lie within a 100-year flood plain.
- 2) BEARING SOURCE: RECORDED DEED IN VOL. 104, P. 498, D.R.R.C.T.
- 3) ALL 1/2" IRS ARE CAPPED WITH YELLOW PLASTIC CAPS "RPLS 5034."

GENERAL NOTES:

- (1) Subdivider's Statement. Selling a portion of this addition by metes and bounds is unlawful and a violation of the Subdivision Ordinance of the City of Rockwall and Chapter 212, Municipal Regulation of Subdivisions and Property Development, of the Texas Local Government Code, and shall be subject to the City of Rockwall withholding utilities and building permits.
- (2) Public Improvement Statement. It shall be the policy of the City of Rockwall to withhold issuing buildings permits until all streets, water, sewer and storm drainage systems have been accepted by the City. The approval of a subdivision plat by the City of Rockwall does not constitute any representation, assurance or guarantee that any building within such subdivision plat shall be approved, authorized, or permit issued, nor shall such approval constitute any representation, assurance or guarantee by the City of Rockwall of the adequacy and availability for water and sanitary sewer for personal use and fire protection within such subdivision plat, as required under the Subdivision Ordinance of the City of Rockwall.
- (3) Drainage and Detention Easements. The property owner shall be responsible for maintaining, repairing, and replacing and shall bear sole liability of all systems within the drainage and detention easements.
- (4) Fire Lanes. All Fire Lanes will be constructed, maintained, repaired and replaced by the property owner. Fire Lanes shall be constructed in accordance with the approved Civil Engineering Plans for both on-site and off-site Fire Lane improvements.
- (5) Street Appurtenances. All decorative signage, posts, or lights installed in public right-of-way shall be installed, maintained, repaired, and replaced by the Homeowner's Association (HOA).

**FINAL PLAT
LOT 1, BLOCK A
SIXFOLD ADDITION**

BEING ONE (1) LOT
0.15 ACRES OR 6,426 S.F.
SITUATED IN THE
B.F. BOYDSTUN SURVEY
ABSTRACT NO. 14
CITY OF ROCKWALL
ROCKWALL COUNTY, TEXAS

OWNERS:
SIXFOLD VENTURES LLC
RUBEN FRAGASO
1321 CRESCENT COVE DRIVE
ROCKWALL, TEXAS 75087

H.D. Fetty Land Surveyor, LLC
Firm Registration no. 10160900
6770 FM 1565 ROYSE CITY, TX 75189 972-635-2255 PHONE tracy@hdfetty.com

SHEET 1 OF 2

SURVEY DATE APRIL 29, 2026
SCALE 1" = 20' FILE # 20140255-FP
CLIENT JMS

OWNER'S CERTIFICATE
(Public Dedication)

STATE OF TEXAS
COUNTY OF ROCKWALL

WHEREAS, SIXFOLD VENTURES LLC, BEING THE OWNER OF A TRACT OF land in the B.F. BOYDSTUN SURVEY, ABSTRACT NO. 14, County of Rockwall, State of Texas, said tract being described as follows:

All that certain lot, tract or parcel of land situated in the B.F. BOYDSTUN SURVEY, ABSTRACT NO. 14, City of Rockwall, Rockwall County, Texas, and being that tract of land as described in a Warranty deed from Sherman P. Sparks to Billy Ray Crawford and Linda K. Crawford, dated August 31, 1972 and being recorded in Volume 104, Page 498 of the Deed Records of Rockwall County, Texas, and conveyed to Sixfold Ventures LLC by Deed recorded in Document no. 2026000002365, Official Public Records, Rockwall County, Texas, and being more particularly described as follows:

BEGINNING at a 1/2" iron rod with yellow plastic cap stamped "RPLS 5034" set for corner at the intersection of the east right-of-way line of S. Clark Street with the north right-of-way line of Hartman Street, at the southwest corner of said Crawford tract;

THENCE N. 00 deg. 12 min. 48 sec. W. along the east right-of-way line of S. Clark Street, a distance of 47.93 feet to a 1/2" iron rod found for corner;

THENCE S. 88 deg. 43 min. 16 sec. E. a distance of 131.60 feet to a 3/8" iron rod found for corner in the west line of Lot 5, Block A, RICHARD HARRIS NO 3 ADDITION, an Addition to the City of Rockwall, Texas, according to the Plat thereof recorded in Document no. 2019000009339, Plat Records of Rockwall County, Texas;

THENCE S. 00 deg. 09 min. 08 sec. W. along the west line of said Lot 2, a distance of 49.89 feet to a 1/2" iron rod with yellow plastic cap stamped "RPLS 5034" set for corner in the north right-of-way line of Hartman Street;

THENCE N. 87 deg. 51 min. 51 sec. W. along said right-of-way line, a distance of 131.35 feet to the POINT OF BEGINNING and containing 6,426 square feet or 0.15 acres of land.

NOW, THEREFORE, KNOW ALL MEN BY THESE PRESENTS:

STATE OF TEXAS
COUNTY OF ROCKWALL

I the undersigned owner of the land shown on this plat, and designated herein as LOT 1, BLOCK A, SIXFOLD ADDITION an Addition to the City of Rockwall, Texas and whose name is subscribed hereto, hereby dedicated to the use of public forever all streets, alleys parks water courses, drains, easements and public places thereon shown on the purpose and consideration therein expressed. I further certify that all other parties who have a mortgage or lien interest in LOT 1, BLOCK A, SIXFOLD ADDITION, have been notified and signed this plat.

I understand and do hereby reserve the easement strips shown on this plat for the purposes stated and for the mutual use and accommodation of all utilities desiring to use or using same.

I also understand the following:

1. No buildings shall be constructed or placed upon, over, or across the utility easements as described herein.
2. Any public utility shall have the right to remove and keep removed all or part of any buildings, fences, trees, shrubs, or other growths or improvements which in any way endanger or interfere with construction, maintenance or efficiency of their respective system on any of these easement strips; and any public utility shall at all times have the right of ingress or egress to, from and upon the said easement strips for purpose of construction, reconstruction, inspecting, patrolling maintaining, and either adding to or removing all or part of their respective system without the necessity of, at any time, procuring the permission of anyone.
3. The City of Rockwall will not be responsible for any claims of any nature resulting from or occasional by the establishment of grade of streets in the subdivision.
4. The developer and subdivision engineer shall bear total responsibility for storm drain improvements.
5. The developer shall be responsible for the necessary facilities to provide drainage patterns and drainage controls such properties within the drainage area are not adversely affected by storm drainage from the development.
6. No house dwelling unit, or other structure shall be constructed on any lot in this addition by the owner or any other person until the developer and/or owner has complied with all requirements of the Subdivision Regulations of the City of Rockwall regarding improvements with respect to the entire block on the street or streets on which property abuts, including the actual installation of streets with the required base and paving, curb and gutter, water and sewer, drainage structures, storm structures, storm sewers and alleys, all according to the specifications of the City of Rockwall; or

Until an escrow deposit, sufficient to pay for the cost of such improvements, as determined by the city's engineer and/or city administrator, computed on a private commercial rate basis, has been made with the city secretary, accompanied by an agreement signed by the developer and/or owner authorizing the city to make such improvements at prevailing private commercial rates, or have the same made by a contractor and pay for the same out of the escrow deposit, should the developer and/or owner fail or refuse to install the required improvements within the time stated in such written agreement, but in no case shall the City be obligated to make such improvements itself. Such deposit may be used by the owner and/or developer as progress payments as the work progresses in making such improvements by making certified requisitions to the city secretary, supported by evidence of work done; or

Until the developer and/or owner files a corporate surety bond with the city secretary in a sum equal to the cost of such improvements for the designated area, guaranteeing the installation thereof within the time stated in the bond, which time shall be fixed by the city council of the City of Rockwall.

I further acknowledge that the dedications and/or exaction's made herein are proportional to the impact of the subdivision upon the public services required in order that the development will comport with the present and future growth needs of the City. We, our successors and assigns hereby waive any claim, damage, or cause of action that I may have as a result of the dedication of exaction's made herein.

RUBEN FRAGASO
for SIXFOLD VENTURES LLC

STATE OF TEXAS
COUNTY OF ROCKWALL

Before me, the undersigned authority, on this day personally appeared RUBEN FRAGASO, known to me to be the person whose name is subscribed to the foregoing instrument, and acknowledged to me that he executed the same for the purpose and consideration therein stated.

Given upon my hand and seal of office this _____ day of _____, 20__.

Notary Public in and for the State of Texas My Commission Expires:

SURVEYOR'S CERTIFICATE

NOW THEREFORE KNOW ALL MEN BY THESE PRESENTS:

THAT I, Harold D. Fetty, III, R.P.L.S. No. 5034, do hereby certify that I prepared this plat from an actual and accurate survey of the land, and that the corner monuments shown thereon were properly placed under my personal supervision.

Harold D. Fetty, III
Registered Professional Land Surveyor No. 5034



APPROVED: I hereby certify that the above and foregoing subdivision plat of LOT 1, BLOCK A, SIXFOLD ADDITION, an addition to the City of Rockwall, Texas, an addition to the City of Rockwall, Texas, was approved by the City Council of the City of Rockwall on the ___ day of _____, _____.

Mayor of City of Rockwall

Planning and Zoning Commission Chairman

City Secretary

City Engineer

FINAL PLAT
LOT 1, BLOCK A
SIXFOLD ADDITION

BEING ONE (1) LOT
0.15 ACRES OR 6,426 S.F.

SITUATED IN THE
B.F. BOYDSTUN SURVEY
ABSTRACT NO. 14
CITY OF ROCKWALL
ROCKWALL COUNTY, TEXAS

OWNERS:

SIXFOLD VENTURES LLC
RUBEN FRAGASO
1321 CRESCENT COVE DRIVE
ROCKWALL, TEXAS 75087

SHEET 2 OF 2

H.D. Fetty Land Surveyor, LLC

Firm Registration no. 10150800
6770 FM 1565 ROYSE CITY, TX 75189 972-635-2255 PHONE tracy@hdfetty.com

SURVEY DATE APRIL 29, 2026
SCALE 1" = 20' FILE # 20140255-FP
CLIENT JMS