

CITY OF ROCKWALL

ORDINANCE NO. 04-30

AN ORDINANCE OF THE CITY COUNCIL OF THE CITY OF ROCKWALL, TEXAS, AMENDING THE COMPREHENSIVE ZONING ORDINANCE OF THE CITY OF ROCKWALL, AS PREVIOUSLY AMENDED, SO AS TO APPROVE A CHANGE IN ZONING FROM (SF-10) SINGLE FAMILY RESIDENTIAL DISTRICT AND (ZL-5) ZERO LOT LINE RESIDENTIAL DISTRICT TO (PD-56) PLANNED DEVELOPMENT DISTRICT NO. 56, FOR A 7.05-ACRE TRACT KNOWN AS TRACT 4, ABSTRACT 124, J.H.B. JONES SURVEY AND MORE FULLY DESCRIBED HEREIN AS EXHIBIT "A"; PROVIDING FOR SPECIAL CONDITIONS; PROVIDING FOR A PENALTY OF FINE NOT TO EXCEED THE SUM OF TWO THOUSAND DOLLARS (\$2,000.00) FOR EACH OFFENSE; PROVIDING FOR A SEVERABILITY CLAUSE; PROVIDING FOR A REPEALER CLAUSE; PROVIDING FOR AN EFFECTIVE DATE.

WHEREAS, the Planning and Zoning Commission of the City of Rockwall and the governing body of the City of Rockwall in compliance with the laws of the State of Texas and the ordinances of the City of Rockwall have given the requisite notices by publication and otherwise, and have held public hearings and afforded a full and fair hearing to all property owners generally and to all persons interested in and situated in the affected area, and in the vicinity thereof, and the governing body in the exercise of its legislative discretion, has concluded that the Comprehensive Zoning Ordinance of the City of Rockwall should be amended as follows:

NOW, THEREFORE, BE IT ORDAINED BY THE CITY COUNCIL OF THE CITY OF ROCKWALL, TEXAS:

Section 1. That the Comprehensive Zoning Ordinance of the City of Rockwall, Texas, as heretofore amended, be and the same are hereby amended by amending the zoning map of the City of Rockwall so as to change the zoning for a 7.05-acre tract of land described as Tract 4, Abstract 124, J.H.B. Jones Survey, City of Rockwall, Rockwall County, Texas, which is more fully described herein as Exhibit "A," from (SF-10) Single Family Residential District and (ZL-5) Zero Lot Line Residential District to (PD-56) Planned Development District No. 56, and;

Section 2. That the property described herein shall be used only in the manner and for the purposes provided for in **§2.11 – General Retail District** and the **§2.26 – North SH 205 Corridor Overlay District** of the Comprehensive Zoning Ordinance of the City of Rockwall as heretofore amended, as amended herein by granting of this zoning change, and as may be amended in the future, and shall adhere to the attached concept plan, Exhibit "A", and be limited to the following permitted uses;

Permitted Uses:

1. Any retail business (excluding convenience stores with or without gasoline sales), personal service, professional service, or business service conducted within a completely enclosed building.
2. Banks, including drive through facilities.
3. Restaurants, including accessory outdoor seating, without drive-in or drive-through facilities.
4. Office buildings.
5. Paved parking lots, not including commercial parking lots.
6. Institutional uses.
7. Municipally owned or controlled facilities, utilities and uses.
8. An accessory use customarily related to a principal use authorized in this district.
9. Temporary indoor and outdoor fund raising events sponsored by nonprofit organizations with permit and approval of the Building Official.

Conditional Uses:

1. Semi-public uses.
2. Buildings with less than 90% masonry exterior walls.
3. Any structure over 36 feet in height.
4. Veterinary clinics for treatment of small animals, with no outdoor pens or runs.
5. New buildings with more than 12,000 square feet in area.

Section 3. That the official zoning map of the City be corrected to reflect the changes in zoning described herein.

Section 4. Any person, firm, or corporation violating any of the provisions of this ordinance shall be deemed guilty of a misdemeanor and upon conviction shall be punished by a penalty of fine not to exceed the sum of TWO THOUSAND DOLLARS (\$2,000.00) for each offence and each and every day such offense shall continue shall be deemed to constitute a separate offense.


Section 5. If any section, paragraph, or provision of this ordinance or the application of that section, paragraph, or provision to any person, firm, corporation or situation is for any reason judged invalid, the adjudication shall not affect any other section, paragraph, or provision of this ordinance or the application of any other section, paragraph

or provision to any other person, firm, corporation or situation, nor shall adjudication affect any other section, paragraph, or provision of the Subdivision Regulations of the City of Rockwall, Texas, and the City Council declares that it would have adopted the valid portions and applications of the ordinance without the invalid parts and to this end the provisions for this ordinance are declared to be severable.


Section 6. That all ordinances of the City of Rockwall in conflict with the provisions of this be and the same are hereby repealed, and all other ordinances of the City of Rockwall not in conflict with the provisions of this ordinance shall remain in full force and effect.

Section 7. That this ordinance shall take effect immediately from and after its passage and the publication of the caption of said ordinance as the law in such cases provides.


PASSED AND APPROVED BY THE CITY COUNCIL OF THE CITY OF ROCKWALL, TEXAS, this 3rd day of May, 2004.



Ken Jones, Mayor

ATTEST:


Dorothy Brooks, City Secretary

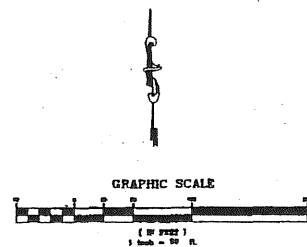
APPROVED AS TO FORM:


Pete Eckert, City Attorney



First Reading: April 19, 2004

Second Reading: May 3, 2004



PD-56 Concept Plan

EXHIBIT "A"

PRESENTATION ONLY
NOT FOR CONSTRUCTION

2004-012

MAG 12 c

<div style="border: 1px solid black; width: 100px; height: 100px; margin: 0 auto;"></div>		HAROLD L. EVANS CONSULTING ENGINEER P.O. BOX 10000 2201 ONE THOUSAND FOUR, SUITE 100 DALLAS, TEXAS 75221 (214) 332-0123		CONCEPT PLAN		SHEET NO. 1
						JOB NO. 00000
RETURN DIMENSION		DATE 5/16/94	SCALE 1" = 30'	METHOD H.L.E.	DRAFT T.R.A.	JOB NO. 00000
		GENE BURKS CITY OF ROCKFALL				