



PLANNING AND ZONING CASE CHECKLIST

PLANNING AND ZONING DEPARTMENT

385 S. GOLIAD STREET
ROCKWALL, TX 75087

P&Z CASE # Z2022-024 P&Z DATE June 14, 2022 CC DATE June 20, 2022 Approved/Denied

ARCHITECTURAL REVIEW BOARD DATE _____ HPAB DATE _____ PARK BOARD DATE _____

Zoning Application

- ☐ Specific Use Permit
- ☐ Zoning Change
- ☐ PD Concept Plan
- ☒ PD Development Plan

Site Plan Application

- ☐ Site Plan
- ☐ Landscape Plan
- ☐ Treescape Plan
- ☐ Photometric Plan
- ☐ Building Elevations
- ☐ Material Samples
- ☐ Color Rendering

Platting Application

- ☐ Master Plat
- ☐ Preliminary Plat
- ☐ Final Plat
- ☐ Replat
- ☐ Administrative/Minor Plat
- ☐ Vacation Plat
- ☐ Landscape Plan
- ☐ Treescape Plan

HPAB Application

- ☐ Exhibit

Miscellaneous Application

- ☐ Variance/Exception Request

- ☐ Copy of Ordinance (ORD# _____)
- ☒ Applications
- ☒ Receipt
- ☒ Location Map
- ☒ HOA Map
- ☒ PON Map
- ☐ FLU Map
- ☐ Newspaper Public Notice
- ☐ 500-foot Buffer Public Notice
- ☐ Project Review
- ☐ Staff Report
- ☐ Correspondence
- ☐ Copy-all Plans Required
- ☐ Copy-Mark-Ups
- ☐ City Council Minutes – Laserfiche
- ☐ Minutes-Laserfiche
- ☐ Plat Filled Date _____
 - ☐ Cabinet # _____
 - ☐ Slide # _____

Notes: _____

Zoning Map Updated _____

Mr. Ryan Miller
City of Rockwall
Director of Planning and Zoning
385 S. Goliad Street, Rockwall, TX 75087
(972) 772-6441

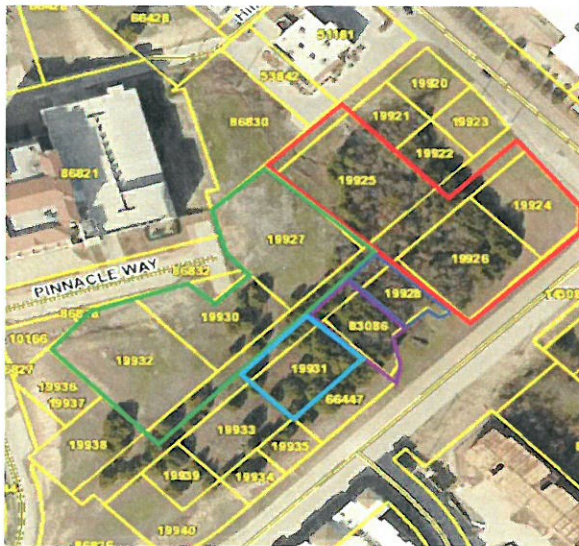
VIA EMAIL: rmiller@rockwall.com
Date: 5/19/2022

Re: Rockwall Harbor District Condominium Development

Attached, please find the executed and notarized development applications from Realty Investments for 5 separate land parcels located in the Harbor District of Rockwall. This PD application is designed to address the layout of Glen Hill Way as it connects into the northern portion of the property.

To reduce confusion, I have provided a list of the properties and their legal descriptions below. Additionally, we have color coded each parcel, so it provides an easy reference throughout the process.

Property ID	Legal Description	Acres
19924	MOTON, BLOCK 2, LOT 1,2,3 & 4, FRONTAGE	
19925	MOTON, BLOCK 3, LOT 1,2,3 & 4	
19926	MOTON, BLOCK 2, LOT 1,2,3 & 4, FRONTAGE	
Total		1.44
Property ID	Legal Description	Acres
19927	MOTON, BLOCK 5, LOT 1,2,3 & 4	
19930	MOTON, BLOCK 7, LOT 2,3 & 4	
19932	MOTON, BLOCK 9, LOT 1,2,3 & 4	
Total		1.52
Property ID	Legal Description	Acres
	MOTON, BLOCK 6, LOT 1 & PT OF LOT 4,	
19928	(REMAINDER OF LOT 4 IS IN THE ROAD)	
Total		0.16
Property ID	Legal Description	Acres
	MOTON, BLOCK 6, LOT 2 & PT OF LOT 3,	
83086	(REMAINDER OF LOT 3 IS IN THE ROAD)	
Total		0.18
Property ID	Legal Description	Acres
19931	MOTON, BLOCK 8, LOT 1 & 2	
Total		0.29
Total Acres/SF		3.59



Please let us know if you have any questions as you go through the application.

Respectfully,



Asher Hamilton
Realty Investments / RIV Properties LLC
CEO
Date: 5/19/2022



DEVELOPMENT APPLICATION

City of Rockwall
Planning and Zoning Department
385 S. Goliad Street
Rockwall, Texas 75087

STAFF USE ONLY

PLANNING & ZONING CASE NO. **22022-024**

NOTE: THE APPLICATION IS NOT CONSIDERED ACCEPTED BY THE CITY UNTIL THE PLANNING DIRECTOR AND CITY ENGINEER HAVE SIGNED BELOW.

DIRECTOR OF PLANNING:

CITY ENGINEER:

PLEASE CHECK THE APPROPRIATE BOX BELOW TO INDICATE THE TYPE OF DEVELOPMENT REQUEST [SELECT ONLY ONE BOX]:

PLATTING APPLICATION FEES:

- ☐ MASTER PLAT (\$100.00 + \$15.00 ACRE)¹
- ☐ PRELIMINARY PLAT (\$200.00 + \$15.00 ACRE)¹
- ☐ FINAL PLAT (\$300.00 + \$20.00 ACRE)¹
- ☐ REPLAT (\$300.00 + \$20.00 ACRE)¹
- ☐ AMENDING OR MINOR PLAT (\$150.00)
- ☐ PLAT REINSTATEMENT REQUEST (\$100.00)

SITE PLAN APPLICATION FEES:

- ☐ SITE PLAN (\$250.00 + \$20.00 ACRE)¹
- ☐ AMENDED SITE PLAN/ELEVATIONS/LANDSCAPING PLAN (\$100.00)

ZONING APPLICATION FEES:

- ☐ ZONING CHANGE (\$200.00 + \$15.00 ACRE)¹
- ☐ SPECIFIC USE PERMIT (\$200.00 + \$15.00 ACRE)^{1 & 2}
- ☒ PD DEVELOPMENT PLANS (\$200.00 + \$15.00 ACRE)¹

OTHER APPLICATION FEES:

- ☐ TREE REMOVAL (\$75.00)
- ☐ VARIANCE REQUEST/SPECIAL EXCEPTIONS (\$100.00)²

NOTES:

¹: IN DETERMINING THE FEE, PLEASE USE THE EXACT ACREAGE WHEN MULTIPLYING BY THE PER ACRE AMOUNT. FOR REQUESTS ON LESS THAN ONE ACRE, ROUND UP TO ONE (1) ACRE.

²: A **\$1,000.00** FEE WILL BE ADDED TO THE APPLICATION FEE FOR ANY REQUEST THAT INVOLVES CONSTRUCTION WITHOUT OR NOT IN COMPLIANCE TO AN APPROVED BUILDING PERMIT.

PROPERTY INFORMATION [PLEASE PRINT]

ADDRESS	Property ID	Legal Description	Property ID	Legal Description
	19924	MOTON, BLOCK 2, LOT 1,2,3 & 4, FRONTAGE	19932	MOTON, BLOCK 9, LOT 1,2,3 & 4
	19925	MOTON, BLOCK 3, LOT 1,2,3 & 4	19928	MOTON, BLOCK 6, LOT 1 & PT OF LOT 4, (REMAINDER OF LOT 4 IS IN THE ROAD)
SUBDIVISION	19926	MOTON, BLOCK 2, LOT 1,2,3 & 4, FRONTAGE	83086	MOTON, BLOCK 6, LOT 2 & PT OF LOT 3, (REMAINDER OF LOT 3 IS IN THE ROAD)
	19927	MOTON, BLOCK 5, LOT 1,2,3 & 4	19931	MOTON, BLOCK 8, LOT 1 & 2
GENERAL LOCATION	19930	MOTON, BLOCK 7, LOT 2,3 & 4		

ZONING, SITE PLAN AND PLATTING INFORMATION [PLEASE PRINT]

CURRENT ZONING	PD-32	CURRENT USE	Undeveloped		
PROPOSED ZONING	PD-32	PROPOSED USE	Condominium		
ACREAGE	3.59 Acres	LOTS [CURRENT]	N/A	LOTS [PROPOSED]	N/A

☒ **SITE PLANS AND PLATS:** BY CHECKING THIS BOX YOU ACKNOWLEDGE THAT DUE TO THE PASSAGE OF HB3167 THE CITY NO LONGER HAS FLEXIBILITY WITH REGARD TO ITS APPROVAL PROCESS, AND FAILURE TO ADDRESS ANY OF STAFF'S COMMENTS BY THE DATE PROVIDED ON THE DEVELOPMENT CALENDAR WILL RESULT IN THE DENIAL OF YOUR CASE.

OWNER/APPLICANT/AGENT INFORMATION [PLEASE PRINT/CHECK THE PRIMARY CONTACT/ORIGINAL SIGNATURES ARE REQUIRED]

<input checked="" type="checkbox"/> Agent	RIV Properties LLC	<input checked="" type="checkbox"/> APPLICANT	RIV Properties LLC
CONTACT PERSON	Asher Hamilton	CONTACT PERSON	Asher Hamilton
ADDRESS	PO Box 192054	ADDRESS	PO Box 192054
CITY, STATE & ZIP	Dallas, Texas 75219	CITY, STATE & ZIP	Dallas, TX 75219
PHONE	(214) 908-4684	PHONE	(214) 908-4684
E-MAIL	ahamilton@realtyinvestments.com	E-MAIL	ahamilton@realtyinvestments.com

NOTARY VERIFICATION [REQUIRED]

BEFORE ME, THE UNDERSIGNED AUTHORITY, ON THIS DAY PERSONALLY APPEARED Asher Hamilton [AGENT] THE UNDERSIGNED, WHO STATED THE INFORMATION ON THIS APPLICATION TO BE TRUE AND CERTIFIED THE FOLLOWING:

"I HEREBY CERTIFY THAT I AM THE OWNER FOR THE PURPOSE OF THIS APPLICATION: ALL INFORMATION SUBMITTED HEREIN IS TRUE AND CORRECT; AND THE APPLICATION FEE OF \$ 260.00 TO COVER THE COST OF THIS APPLICATION, HAS BEEN PAID TO THE CITY OF ROCKWALL ON THIS THE 12th DAY OF May, 2022. BY SIGNING THIS APPLICATION, I AGREE THAT THE CITY OF ROCKWALL (I.E. "CITY") IS AUTHORIZED AND PERMITTED TO PROVIDE INFORMATION CONTAINED WITHIN THIS APPLICATION TO THE PUBLIC. THE CITY IS ALSO AUTHORIZED AND PERMITTED TO REPRODUCE ANY COPYRIGHTED INFORMATION SUBMITTED IN CONJUNCTION WITH THIS APPLICATION, IF SUCH REPRODUCTION IS ASSOCIATED OR IN RESPONSE TO A REQUEST FOR PUBLIC INFORMATION."


GIVEN UNDER MY HAND AND SEAL OF OFFICE ON THIS THE 10th DAY OF May, 2022

AGENT'S SIGNATURE

S. Segovia

NOTARY PUBLIC IN AND FOR THE STATE OF TEXAS

Stephanie Segovia



MY COMMISSION EXPIRES February 16, 2026



DEVELOPMENT APPLICATION

City of Rockwall
Planning and Zoning Department
385 S. Goliad Street
Rockwall, Texas 75087

STAFF USE ONLY

PLANNING & ZONING CASE NO. **22022-024**

NOTE: THE APPLICATION IS NOT CONSIDERED ACCEPTED BY THE CITY UNTIL THE PLANNING DIRECTOR AND CITY ENGINEER HAVE SIGNED BELOW

DIRECTOR OF PLANNING:

CITY ENGINEER:

PLEASE CHECK THE APPROPRIATE BOX BELOW TO INDICATE THE TYPE OF DEVELOPMENT REQUEST (SELECT ONLY ONE BOX):

PLATTING APPLICATION FEES:

- ☐ MASTER PLAT (\$100.00 + \$15.00 ACRE)¹
☐ PRELIMINARY PLAT (\$200.00 + \$15.00 ACRE)¹
☐ FINAL PLAT (\$300.00 + \$20.00 ACRE)¹
☐ REPLAT (\$300.00 + \$20.00 ACRE)¹
☐ AMENDING OR MINOR PLAT (\$150.00)
☐ PLAT REINSTATEMENT REQUEST (\$100.00)

SITE PLAN APPLICATION FEES:

- ☐ SITE PLAN (\$250.00 + \$20.00 ACRE)¹
☐ AMENDED SITE PLAN/ELEVATIONS/LANDSCAPING PLAN (\$100.00)

ZONING APPLICATION FEES:

- ☐ ZONING CHANGE (\$200.00 + \$15.00 ACRE)¹
☐ SPECIFIC USE PERMIT (\$200.00 + \$15.00 ACRE)^{1 & 2}
☒ PD DEVELOPMENT PLANS (\$200.00 + \$15.00 ACRE)¹

OTHER APPLICATION FEES:

- ☐ TREE REMOVAL (\$75.00)
☐ VARIANCE REQUEST/SPECIAL EXCEPTIONS (\$100.00)²

NOTES:

¹ IN DETERMINING THE FEE, PLEASE USE THE EXACT ACREAGE WHEN MULTIPLYING BY THE PER ACRE AMOUNT. FOR REQUESTS ON LESS THAN ONE ACRE, ROUND UP TO ONE (1) ACRE.
² A \$1,000.00 FEE WILL BE ADDED TO THE APPLICATION FEE FOR ANY REQUEST THAT INVOLVES CONSTRUCTION WITHOUT OR NOT IN COMPLIANCE TO AN APPROVED BUILDING PERMIT.

PROPERTY INFORMATION [PLEASE PRINT]

ADDRESS	Property ID	Legal Description	LOT	BLOCK
SUBDIVISION	19927	MOTON, BLOCK 5, LOT 1,2,3 & 4		
GENERAL LOCATION	19930	MOTON, BLOCK 7, LOT 2,3 & 4		
	19932	MOTON, BLOCK 9, LOT 1,2,3 & 4		

ZONING, SITE PLAN AND PLATTING INFORMATION [PLEASE PRINT]

CURRENT ZONING	PD-32	CURRENT USE	Undeveloped
PROPOSED ZONING	PD-32	PROPOSED USE	Condominium
ACREAGE	1.52 Acres Gross	LOTS (CURRENT)	N/A
		LOTS (PROPOSED)	N/A

☒ **SITE PLANS AND PLATS:** BY CHECKING THIS BOX YOU ACKNOWLEDGE THAT DUE TO THE PASSAGE OF HB3167 THE CITY NO LONGER HAS FLEXIBILITY WITH REGARD TO ITS APPROVAL PROCESS, AND FAILURE TO ADDRESS ANY OF STAFF'S COMMENTS BY THE DATE PROVIDED ON THE DEVELOPMENT CALENDAR WILL RESULT IN THE DENIAL OF YOUR CASE.

OWNER/APPLICANT/AGENT INFORMATION [PLEASE PRINT/CHECK THE PRIMARY CONTACT/ORIGINAL SIGNATURES ARE REQUIRED]

<input type="checkbox"/> OWNER	Marion E Wilson, Michael White	Dimensions Real Estate Services LLC	<input checked="" type="checkbox"/> APPLICANT	RIV Properties LLC
CONTACT PERSON	Michael Gibson		CONTACT PERSON	Asher Hamilton
ADDRESS	2304 W Wheatland Rd		ADDRESS	PO Box 192054
CITY, STATE & ZIP	Dallas, TX 75233		CITY, STATE & ZIP	Dallas, TX 75219
PHONE	214-770-6285		PHONE	(214) 908-4684
E-MAIL	michael.gibson5279@yahoo.com		E-MAIL	ahamilton@realtyinvestments.com

NOTARY VERIFICATION [REQUIRED]


BEFORE ME, THE UNDERSIGNED AUTHORITY, ON THIS DAY PERSONALLY APPEARED Michael Gibson [OWNER] THE UNDERSIGNED, WHO STATED THE INFORMATION ON THIS APPLICATION TO BE TRUE AND CERTIFIED THE FOLLOWING: on behalf of Dimensions Real Estate Services, LLC

I HEREBY CERTIFY THAT I AM THE OWNER FOR THE PURPOSE OF THIS APPLICATION. ALL INFORMATION SUBMITTED HEREIN IS TRUE AND CORRECT; AND THE APPLICATION FEE OF \$ \$260.00 TO COVER THE COST OF THIS APPLICATION, HAS BEEN PAID TO THE CITY OF ROCKWALL ON THIS THE 11th DAY OF January, 2022. BY SIGNING THIS APPLICATION, I AGREE THAT THE CITY OF ROCKWALL (I.E. "CITY") IS AUTHORIZED AND PERMITTED TO PROVIDE INFORMATION CONTAINED WITHIN THIS APPLICATION TO THE PUBLIC. THE CITY IS ALSO AUTHORIZED AND PERMITTED TO REPRODUCE ANY COPYRIGHTED INFORMATION SUBMITTED IN CONJUNCTION WITH THIS APPLICATION, IF SUCH REPRODUCTION IS ASSOCIATED OR IN RESPONSE TO A REQUEST FOR PUBLIC INFORMATION.¹

GIVEN UNDER MY HAND AND SEAL OF OFFICE ON THIS 23 DAY OF December, 2021.

OWNER'S SIGNATURE

NOTARY PUBLIC IN AND FOR THE STATE OF TEXAS





DEVELOPMENT APPLICATION

City of Rockwall
Planning and Zoning Department
385 S. Goliad Street
Rockwall, Texas 75087

STAFF USE ONLY

PLANNING & ZONING CASE NO.

22029-024

NOTE: THE APPLICATION IS NOT CONSIDERED ACCEPTED BY THE CITY UNTIL THE PLANNING DIRECTOR AND CITY ENGINEER HAVE SIGNED BELOW.

DIRECTOR OF PLANNING:

CITY ENGINEER:

PLEASE CHECK THE APPROPRIATE BOX BELOW TO INDICATE THE TYPE OF DEVELOPMENT REQUEST [SELECT ONLY ONE BOX]:

PLATTING APPLICATION FEES:

- ☐ MASTER PLAT (\$100.00 + \$15.00 ACRE) ¹
- ☐ PRELIMINARY PLAT (\$200.00 + \$15.00 ACRE) ¹
- ☐ FINAL PLAT (\$300.00 + \$20.00 ACRE) ¹
- ☐ REPLAT (\$300.00 + \$20.00 ACRE) ¹
- ☐ AMENDING OR MINOR PLAT (\$150.00)
- ☐ PLAT REINSTATEMENT REQUEST (\$100.00)

SITE PLAN APPLICATION FEES:

- ☐ SITE PLAN (\$250.00 + \$20.00 ACRE) ¹
- ☐ AMENDED SITE PLAN/ELEVATIONS/LANDSCAPING PLAN (\$100.00)

ZONING APPLICATION FEES:

- ☐ ZONING CHANGE (\$200.00 + \$15.00 ACRE) ¹
- ☐ SPECIFIC USE PERMIT (\$200.00 + \$15.00 ACRE) ^{1 & 2}
- ☒ PD DEVELOPMENT PLANS (\$200.00 + \$15.00 ACRE) ¹

OTHER APPLICATION FEES:

- ☐ TREE REMOVAL (\$75.00)
- ☐ VARIANCE REQUEST/SPECIAL EXCEPTIONS (\$100.00) ²

NOTES:

¹ IN DETERMINING THE FEE, PLEASE USE THE EXACT ACREAGE WHEN MULTIPLYING BY THE PER ACRE AMOUNT. FOR REQUESTS ON LESS THAN ONE ACRE, ROUND UP TO ONE (1) ACRE.
² A \$1,000.00 FEE WILL BE ADDED TO THE APPLICATION FEE FOR ANY REQUEST THAT INVOLVES CONSTRUCTION WITHOUT OR NOT IN COMPLIANCE TO AN APPROVED BUILDING PERMIT.

PROPERTY INFORMATION [PLEASE PRINT]

ADDRESS	Property ID	Legal Description	LOT	BLOCK
SUBDIVISION	19927	MOTON, BLOCK 5, LOT 1, 2, 3 & 4		
GENERAL LOCATION	19930	MOTON, BLOCK 7, LOT 2, 3 & 4		
	19932	MOTON, BLOCK 9, LOT 1, 2, 3 & 4		

ZONING, SITE PLAN AND PLATTING INFORMATION [PLEASE PRINT]

CURRENT ZONING	PD-32	CURRENT USE	Undeveloped
PROPOSED ZONING	PD-32	PROPOSED USE	Condominium
ACREAGE	1.52 Acres Gross	LOTS [CURRENT]	N/A
		LOTS [PROPOSED]	N/A

☒ **SITE PLANS AND PLATS:** BY CHECKING THIS BOX YOU ACKNOWLEDGE THAT DUE TO THE PASSAGE OF HB3167 THE CITY NO LONGER HAS FLEXIBILITY WITH REGARD TO ITS APPROVAL PROCESS, AND FAILURE TO ADDRESS ANY OF STAFF'S COMMENTS BY THE DATE PROVIDED ON THE DEVELOPMENT CALENDAR WILL RESULT IN THE DENIAL OF YOUR CASE.

OWNER/APPLICANT/AGENT INFORMATION [PLEASE PRINT/CHECK THE PRIMARY CONTACT/ORIGINAL SIGNATURES ARE REQUIRED]

<input type="checkbox"/> OWNER	Marion E. Wilson, Michael White, Dimensions Real Estate Services LLC	<input checked="" type="checkbox"/> APPLICANT	RIV Properties LLC
CONTACT PERSON	Michael Gibson	CONTACT PERSON	Asher Hamilton
ADDRESS	2804 W Wheatland Rd	ADDRESS	PO Box 192054
CITY, STATE & ZIP	Dallas, TX 75233	CITY, STATE & ZIP	Dallas, TX 75219
PHONE	214-770-8286	PHONE	(214) 808-4804
E-MAIL	michael.gibson8279@yahoo.com	E-MAIL	ahamilton@reallyinvestments.com

NOTARY VERIFICATION [REQUIRED]

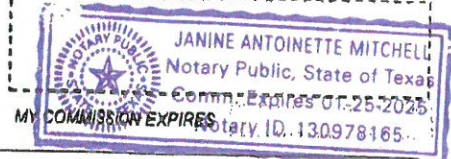
BEFORE ME, THE UNDERSIGNED AUTHORITY, ON THIS DAY PERSONALLY APPEARED Marion Wilson [OWNER] THE UNDERSIGNED, WHO STATED THE INFORMATION ON THIS APPLICATION TO BE TRUE AND CERTIFIED THE FOLLOWING:

I HEREBY CERTIFY THAT I AM THE OWNER FOR THE PURPOSE OF THIS APPLICATION; ALL INFORMATION SUBMITTED HEREIN IS TRUE AND CORRECT; AND THE APPLICATION FEE OF \$260.00 TO COVER THE COST OF THIS APPLICATION, HAS BEEN PAID TO THE CITY OF ROCKWALL ON THIS THE 11th DAY OF January, 2022. BY SIGNING THIS APPLICATION, I AGREE THAT THE CITY OF ROCKWALL (I.E. "CITY") IS AUTHORIZED AND PERMITTED TO PROVIDE INFORMATION CONTAINED WITHIN THIS APPLICATION TO THE PUBLIC. THE CITY IS ALSO AUTHORIZED AND PERMITTED TO REPRODUCE ANY COPYRIGHTED INFORMATION SUBMITTED IN CONJUNCTION WITH THIS APPLICATION, IF SUCH REPRODUCTION IS ASSOCIATED OR IN RESPONSE TO A REQUEST FOR PUBLIC INFORMATION.

GIVEN UNDER MY HAND AND SEAL OF OFFICE ON THIS THE 23rd DAY OF December, 2021

OWNER'S SIGNATURE

NOTARY PUBLIC IN AND FOR THE STATE OF TEXAS





DEVELOPMENT APPLICATION

City of Rockwall
Planning and Zoning Department
385 S. Goliad Street
Rockwall, Texas 75087

STAFF USE ONLY

PLANNING & ZONING CASE NO.

22022-024

NOTE: THE APPLICATION IS NOT CONSIDERED ACCEPTED BY THE CITY UNTIL THE PLANNING DIRECTOR AND CITY ENGINEER HAVE SIGNED BELOW.

DIRECTOR OF PLANNING:

CITY ENGINEER:

PLEASE CHECK THE APPROPRIATE BOX BELOW TO INDICATE THE TYPE OF DEVELOPMENT REQUEST (SELECT ONLY ONE BOX):

PLATTING APPLICATION FEES:

- ☐ MASTER PLAT (\$100.00 + \$15.00 ACRE) ¹
☐ PRELIMINARY PLAT (\$200.00 + \$15.00 ACRE) ¹
☐ FINAL PLAT (\$300.00 + \$20.00 ACRE) ¹
☐ REPLAT (\$300.00 + \$20.00 ACRE) ¹
☐ AMENDING OR MINOR PLAT (\$150.00)
☐ PLAT REINSTATEMENT REQUEST (\$100.00)

SITE PLAN APPLICATION FEES:

- ☐ SITE PLAN (\$250.00 + \$20.00 ACRE) ¹
☐ AMENDED SITE PLAN/ELEVATIONS/LANDSCAPING PLAN (\$100.00)

ZONING APPLICATION FEES:

- ☐ ZONING CHANGE (\$200.00 + \$15.00 ACRE) ¹
☐ SPECIFIC USE PERMIT (\$200.00 + \$15.00 ACRE) ^{1 & 2}
☒ PD DEVELOPMENT PLANS (\$200.00 + \$15.00 ACRE) ¹

OTHER APPLICATION FEES:

- ☐ TREE REMOVAL (\$75.00)
☐ VARIANCE REQUEST/SPECIAL EXCEPTIONS (\$100.00) ³

NOTES:

¹ IN DETERMINING THE FEE, PLEASE USE THE EXACT ACREAGE WHEN MULTIPLYING BY THE PER ACRE AMOUNT. FOR REQUESTS ON LESS THAN ONE ACRE, ROUND UP TO ONE (1) ACRE.
² A \$1,000.00 FEE WILL BE ADDED TO THE APPLICATION FEE FOR ANY REQUEST THAT INVOLVES CONSTRUCTION WITHOUT OR NOT IN COMPLIANCE TO AN APPROVED BUILDING PERMIT.

PROPERTY INFORMATION [PLEASE PRINT]

ADDRESS	Property ID	Legal Description	LOT	BLOCK
SUBDIVISION	19927	MOTON, BLOCK 5, LOT 1,2,3 & 4		
GENERAL LOCATION	19930	MOTON, BLOCK 7, LOT 2,3 & 4		
	19932	MOTON, BLOCK 9, LOT 1,2,3 & 4		

ZONING, SITE PLAN AND PLATTING INFORMATION [PLEASE PRINT]

CURRENT ZONING	PD-32	CURRENT USE	Undeveloped
PROPOSED ZONING	PD-32	PROPOSED USE	Condominium
ACREAGE	1.52 Acres Gross	LOTS [CURRENT]	N/A
		LOTS [PROPOSED]	N/A

☒ **SITE PLANS AND PLATS:** BY CHECKING THIS BOX YOU ACKNOWLEDGE THAT DUE TO THE PASSAGE OF HB3167 THE CITY NO LONGER HAS FLEXIBILITY WITH REGARD TO ITS APPROVAL PROCESS, AND FAILURE TO ADDRESS ANY OF STAFF'S COMMENTS BY THE DATE PROVIDED ON THE DEVELOPMENT CALENDAR WILL RESULT IN THE DENIAL OF YOUR CASE.

OWNER/APPLICANT/AGENT INFORMATION [PLEASE PRINT/CHECK THE PRIMARY CONTACT/ORIGINAL SIGNATURES ARE REQUIRED]

<input type="checkbox"/> OWNER	Marlon E Wilson, Michael White, Dimensions Real Estate Services LLC	<input checked="" type="checkbox"/> APPLICANT	RIV Properties LLC
CONTACT PERSON	Michael Gibson	CONTACT PERSON	Asher Hamilton
ADDRESS	2304 W Wheatland Rd	ADDRESS	PO Box 192054
CITY, STATE & ZIP	Dallas, TX 75233	CITY, STATE & ZIP	Dallas, TX 75219
PHONE	214-770-6285	PHONE	(214) 903-4684
E-MAIL	michael.gibson5279@yahoo.com	E-MAIL	ahamilton@realtynvestments.com

NOTARY VERIFICATION [REQUIRED]

BEFORE ME, THE UNDERSIGNED AUTHORITY, ON THIS DAY PERSONALLY APPEARED Michael White [OWNER] THE UNDERSIGNED, WHO STATED THE INFORMATION ON THIS APPLICATION TO BE TRUE AND CERTIFIED THE FOLLOWING:

"I HEREBY CERTIFY THAT I AM THE OWNER FOR THE PURPOSE OF THIS APPLICATION; ALL INFORMATION SUBMITTED HEREIN IS TRUE AND CORRECT; AND THE APPLICATION FEE OF \$260.00 TO COVER THE COST OF THIS APPLICATION, HAS BEEN PAID TO THE CITY OF ROCKWALL ON THIS THE 11th DAY OF January, 2022. BY SIGNING THIS APPLICATION, I AGREE THAT THE CITY OF ROCKWALL (I.E. "CITY") IS AUTHORIZED AND PERMITTED TO PROVIDE INFORMATION CONTAINED WITHIN THIS APPLICATION TO THE PUBLIC. THE CITY IS ALSO AUTHORIZED AND PERMITTED TO REPRODUCE ANY COPYRIGHTED INFORMATION SUBMITTED IN CONJUNCTION WITH THIS APPLICATION, IF SUCH REPRODUCTION IS ASSOCIATED OR IN RESPONSE TO A REQUEST FOR PUBLIC INFORMATION."

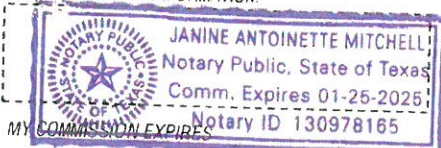
GIVEN UNDER MY HAND AND SEAL OF OFFICE ON THIS THE 23rd DAY OF December, 2021.

OWNER'S SIGNATURE

Michael J White

NOTARY PUBLIC IN AND FOR THE STATE OF TEXAS

Janine A. Mitchell





DEVELOPMENT APPLICATION

City of Rockwall
Planning and Zoning Department
385 S. Goliad Street
Rockwall, Texas 75087

STAFF USE ONLY

PLANNING & ZONING CASE NO. 22022-024

NOTE: THE APPLICATION IS NOT CONSIDERED ACCEPTED BY THE CITY UNTIL THE PLANNING DIRECTOR AND CITY ENGINEER HAVE SIGNED BELOW.

DIRECTOR OF PLANNING:

CITY ENGINEER:

PLEASE CHECK THE APPROPRIATE BOX BELOW TO INDICATE THE TYPE OF DEVELOPMENT REQUEST [SELECT ONLY ONE BOX]:

PLATTING APPLICATION FEES:

- ☐ MASTER PLAT (\$100.00 + \$15.00 ACRE)¹
☐ PRELIMINARY PLAT (\$200.00 + \$15.00 ACRE)¹
☐ FINAL PLAT (\$300.00 + \$20.00 ACRE)¹
☐ REPLAT (\$300.00 + \$20.00 ACRE)¹
☐ AMENDING OR MINOR PLAT (\$150.00)
☐ PLAT REINSTATEMENT REQUEST (\$100.00)

SITE PLAN APPLICATION FEES:

- ☐ SITE PLAN (\$250.00 + \$20.00 ACRE)¹
☐ AMENDED SITE PLAN/ELEVATIONS/LANDSCAPING PLAN (\$100.00)

ZONING APPLICATION FEES:

- ☐ ZONING CHANGE (\$200.00 + \$15.00 ACRE)¹
☐ SPECIFIC USE PERMIT (\$200.00 + \$15.00 ACRE)^{1 & 2}
☒ PD DEVELOPMENT PLANS (\$200.00 + \$15.00 ACRE)¹

OTHER APPLICATION FEES:

- ☐ TREE REMOVAL (\$75.00)
☐ VARIANCE REQUEST/SPECIAL EXCEPTIONS (\$100.00)²

NOTES:

¹ IN DETERMINING THE FEE, PLEASE USE THE EXACT ACREAGE WHEN MULTIPLYING BY THE PER ACRE AMOUNT. FOR REQUESTS ON LESS THAN ONE ACRE, ROUND UP TO ONE (1) ACRE.
² A \$1,000.00 FEE WILL BE ADDED TO THE APPLICATION FEE FOR ANY REQUEST THAT INVOLVES CONSTRUCTION WITHOUT OR NOT IN COMPLIANCE TO AN APPROVED BUILDING PERMIT.

PROPERTY INFORMATION [PLEASE PRINT]

ADDRESS	Property ID	Legal Description	LOT	BLOCK
SUBDIVISION	19928	MOTON, BLOCK 6, LOT 1 & PT OF LOT 4, (REMAINDER OF LOT 4 IS IN THE ROAD)		
GENERAL LOCATION				

ZONING, SITE PLAN AND PLATTING INFORMATION [PLEASE PRINT]

CURRENT ZONING	PD-32	CURRENT USE	Undeveloped
PROPOSED ZONING	PD-32	PROPOSED USE	Condominium
ACREAGE	0.16 Acres	LOTS [CURRENT]	N/A
		LOTS [PROPOSED]	N/A

☒ **SITE PLANS AND PLATS:** BY CHECKING THIS BOX YOU ACKNOWLEDGE THAT DUE TO THE PASSAGE OF HB3167 THE CITY NO LONGER HAS FLEXIBILITY WITH REGARD TO ITS APPROVAL PROCESS, AND FAILURE TO ADDRESS ANY OF STAFF'S COMMENTS BY THE DATE PROVIDED ON THE DEVELOPMENT CALENDAR WILL RESULT IN THE DENIAL OF YOUR CASE.

OWNER/APPLICANT/AGENT INFORMATION [PLEASE PRINT/CHECK THE PRIMARY CONTACT/ORIGINAL SIGNATURES ARE REQUIRED]

<input type="checkbox"/> OWNER	Mark R Carson	<input checked="" type="checkbox"/> APPLICANT	RIV Properties LLC
CONTACT PERSON	Mark R Carson	CONTACT PERSON	Asher Hamilton
ADDRESS	701 N Munson Rd.	ADDRESS	PO Box 192054
CITY, STATE & ZIP	Royse City, TX 75189	CITY, STATE & ZIP	Dallas, TX 75219
PHONE	972-345-5437	PHONE	(214) 908-4684
E-MAIL		E-MAIL	ahamilton@realtyinvestments.com

NOTARY VERIFICATION [REQUIRED]

BEFORE ME, THE UNDERSIGNED AUTHORITY, ON THIS DAY PERSONALLY APPEARED Mark Carson [OWNER] THE UNDERSIGNED, WHO STATED THE INFORMATION ON THIS APPLICATION TO BE TRUE AND CERTIFIED THE FOLLOWING:


I HEREBY CERTIFY THAT I AM THE OWNER FOR THE PURPOSE OF THIS APPLICATION; ALL INFORMATION SUBMITTED HEREIN IS TRUE AND CORRECT; AND THE APPLICATION FEE OF \$ 260.00 TO COVER THE COST OF THIS APPLICATION, HAS BEEN PAID TO THE CITY OF ROCKWALL ON THIS THE 11th DAY OF January, 2022. BY SIGNING THIS APPLICATION, I AGREE THAT THE CITY OF ROCKWALL (I.E. "CITY") IS AUTHORIZED AND PERMITTED TO PROVIDE INFORMATION CONTAINED WITHIN THIS APPLICATION TO THE PUBLIC. THE CITY IS ALSO AUTHORIZED AND PERMITTED TO REPRODUCE ANY COPYRIGHTED INFORMATION SUBMITTED IN CONJUNCTION WITH THIS APPLICATION, IF SUCH REPRODUCTION IS ASSOCIATED OR IN RESPONSE TO A REQUEST FOR PUBLIC INFORMATION."

GIVEN UNDER MY HAND AND SEAL OF OFFICE ON THIS 27 DAY OF December 2021

OWNER'S SIGNATURE

NOTARY PUBLIC IN AND FOR THE STATE OF TEXAS

Mark Carson
C Sabella





DEVELOPMENT APPLICATION

City of Rockwall
Planning and Zoning Department
385 S. Goliad Street
Rockwall, Texas 75087

STAFF USE ONLY

PLANNING & ZONING CASE NO.

22022-024

NOTE: THE APPLICATION IS NOT CONSIDERED ACCEPTED BY THE CITY UNTIL THE PLANNING DIRECTOR AND CITY ENGINEER HAVE SIGNED BELOW.

DIRECTOR OF PLANNING:

CITY ENGINEER:

PLEASE CHECK THE APPROPRIATE BOX BELOW TO INDICATE THE TYPE OF DEVELOPMENT REQUEST [SELECT ONLY ONE BOX]

PLATTING APPLICATION FEES:

- ☐ MASTER PLAT (\$100.00 + \$15.00 ACRE)¹
☐ PRELIMINARY PLAT (\$200.00 + \$15.00 ACRE)¹
☐ FINAL PLAT (\$300.00 + \$20.00 ACRE)¹
☐ REPLAT (\$300.00 + \$20.00 ACRE)¹
☐ AMENDING OR MINOR PLAT (\$150.00)
☐ PLAT REINSTATEMENT REQUEST (\$100.00)

SITE PLAN APPLICATION FEES:

- ☐ SITE PLAN (\$250.00 + \$20.00 ACRE)¹
☐ AMENDED SITE PLAN/ELEVATIONS/LANDSCAPING PLAN (\$100.00)

ZONING APPLICATION FEES:

- ☐ ZONING CHANGE (\$200.00 + \$15.00 ACRE)¹
☐ SPECIFIC USE PERMIT (\$200.00 + \$15.00 ACRE)^{1 & 2}
☒ PD DEVELOPMENT PLANS (\$200.00 + \$15.00 ACRE)¹

OTHER APPLICATION FEES:

- ☐ TREE REMOVAL (\$75.00)
☐ VARIANCE REQUEST/SPECIAL EXCEPTIONS (\$100.00)²

NOTES:

¹ IN DETERMINING THE FEE, PLEASE USE THE EXACT ACREAGE WHEN MULTIPLYING BY THE PER ACRE AMOUNT. FOR REQUESTS ON LESS THAN ONE ACRE, ROUND UP TO ONE (1) ACRE.
² A \$1,000.00 FEE WILL BE ADDED TO THE APPLICATION FEE FOR ANY REQUEST THAT INVOLVES CONSTRUCTION WITHOUT OR NOT IN COMPLIANCE TO AN APPROVED BUILDING PERMIT.

PROPERTY INFORMATION [PLEASE PRINT]

ADDRESS	Property ID	Legal Description	LOT	BLOCK
SUBDIVISION	83086	MOTON, BLOCK 6, LOT 2 & PT OF LOT 3, (REMAINDER OF LOT 3 IS IN THE ROAD)		
GENERAL LOCATION				

ZONING, SITE PLAN AND PLATTING INFORMATION [PLEASE PRINT]

CURRENT ZONING	PD-32	CURRENT USE	Undeveloped
PROPOSED ZONING	PD-32	PROPOSED USE	Condominium
ACREAGE	0.18 Acres	LOTS [CURRENT]	N/A
		LOTS [PROPOSED]	N/A

☒ **SITE PLANS AND PLATS:** BY CHECKING THIS BOX YOU ACKNOWLEDGE THAT DUE TO THE PASSAGE OF HB3167 THE CITY NO LONGER HAS FLEXIBILITY WITH REGARD TO ITS APPROVAL PROCESS, AND FAILURE TO ADDRESS ANY OF STAFF'S COMMENTS BY THE DATE PROVIDED ON THE DEVELOPMENT CALENDAR WILL RESULT IN THE DENIAL OF YOUR CASE.

OWNER/APPLICANT/AGENT INFORMATION [PLEASE PRINT/CHECK THE PRIMARY CONTACT/ORIGINAL SIGNATURES ARE REQUIRED]

<input type="checkbox"/> OWNER	Allen Anderson	<input checked="" type="checkbox"/> APPLICANT	RIV Properties LLC
CONTACT PERSON	Allen Anderson	CONTACT PERSON	Asher Hamilton
ADDRESS		ADDRESS	PO Box 192054
CITY, STATE & ZIP	Rockwall, TX 75087	CITY, STATE & ZIP	Dallas, TX 75219
PHONE	214-908-4684	PHONE	(214) 908-4684
E-MAIL		E-MAIL	ahamilton@realtyinvestments.com

NOTARY VERIFICATION [REQUIRED]

BEFORE ME, THE UNDERSIGNED AUTHORITY, ON THIS DAY PERSONALLY APPEARED ALLEN ANDERSON [OWNER] THE UNDERSIGNED, WHO STATED THE INFORMATION ON THIS APPLICATION TO BE TRUE AND CERTIFIED THE FOLLOWING:


"I HEREBY CERTIFY THAT I AM THE OWNER FOR THE PURPOSE OF THIS APPLICATION; ALL INFORMATION SUBMITTED HEREIN IS TRUE AND CORRECT; AND THE APPLICATION FEE OF \$ \$260.00 TO COVER THE COST OF THIS APPLICATION, HAS BEEN PAID TO THE CITY OF ROCKWALL ON THIS THE 11th DAY OF January, 2022. BY SIGNING THIS APPLICATION, I AGREE THAT THE CITY OF ROCKWALL (I.E. "CITY") IS AUTHORIZED AND PERMITTED TO PROVIDE INFORMATION CONTAINED WITHIN THIS APPLICATION TO THE PUBLIC. THE CITY IS ALSO AUTHORIZED AND PERMITTED TO REPRODUCE ANY COPYRIGHTED INFORMATION SUBMITTED IN CONJUNCTION WITH THIS APPLICATION, IF SUCH REPRODUCTION IS ASSOCIATED OR IN RESPONSE TO A REQUEST FOR PUBLIC INFORMATION."

GIVEN UNDER MY HAND AND SEAL OF OFFICE ON THIS THE 27 DAY OF DECEMBER, 2021

OWNER'S SIGNATURE

NOTARY PUBLIC IN AND FOR THE STATE OF TEXAS

[Signature]
[Signature]





DEVELOPMENT APPLICATION

City of Rockwall
Planning and Zoning Department
385 S. Goliad Street
Rockwall, Texas 75087

STAFF USE ONLY

PLANNING & ZONING CASE NO. 22022-024

NOTE: THE APPLICATION IS NOT CONSIDERED ACCEPTED BY THE CITY UNTIL THE PLANNING DIRECTOR AND CITY ENGINEER HAVE SIGNED BELOW.

DIRECTOR OF PLANNING:

CITY ENGINEER:

PLEASE CHECK THE APPROPRIATE BOX BELOW TO INDICATE THE TYPE OF DEVELOPMENT REQUEST [SELECT ONLY ONE BOX]:

PLATTING APPLICATION FEES:

- ☐ MASTER PLAT (\$100.00 + \$15.00 ACRE)¹
☐ PRELIMINARY PLAT (\$200.00 + \$15.00 ACRE)¹
☐ FINAL PLAT (\$300.00 + \$20.00 ACRE)¹
☐ REPLAT (\$300.00 + \$20.00 ACRE)¹
☐ AMENDING OR MINOR PLAT (\$150.00)
☐ PLAT REINSTATEMENT REQUEST (\$100.00)

SITE PLAN APPLICATION FEES:

- ☐ SITE PLAN (\$250.00 + \$20.00 ACRE)¹
☐ AMENDED SITE PLAN/ELEVATIONS/LANDSCAPING PLAN (\$100.00)

ZONING APPLICATION FEES:

- ☐ ZONING CHANGE (\$200.00 + \$15.00 ACRE)¹
☐ SPECIFIC USE PERMIT (\$200.00 + \$15.00 ACRE)^{1&2}
☒ PD DEVELOPMENT PLANS (\$200.00 + \$15.00 ACRE)¹

OTHER APPLICATION FEES:

- ☐ TREE REMOVAL (\$75.00)
☐ VARIANCE REQUEST/SPECIAL EXCEPTIONS (\$100.00)²

NOTES:

¹ IN DETERMINING THE FEE, PLEASE USE THE EXACT ACREAGE WHEN MULTIPLYING BY THE PER ACRE AMOUNT. FOR REQUESTS ON LESS THAN ONE ACRE, ROUND UP TO ONE (1) ACRE.
² A \$1,000.00 FEE WILL BE ADDED TO THE APPLICATION FEE FOR ANY REQUEST THAT INVOLVES CONSTRUCTION WITHOUT OR NOT IN COMPLIANCE TO AN APPROVED BUILDING PERMIT.

PROPERTY INFORMATION [PLEASE PRINT]

ADDRESS	Property ID	Legal Description	LOT	BLOCK
SUBDIVISION	19924	MOTON, BLOCK 2, LOT 1,2,3 & 4, FRONTAGE		
GENERAL LOCATION	19925	MOTON, BLOCK 3, LOT 1,2,3 & 4		
	19926	MOTON, BLOCK 2, LOT 1,2,3 & 4, FRONTAGE		

ZONING, SITE PLAN AND PLATTING INFORMATION [PLEASE PRINT]

CURRENT ZONING	PD-32	CURRENT USE	Undeveloped
PROPOSED ZONING	PD-32	PROPOSED USE	Condominium
ACREAGE	1.44 Acres Gross	LOTS [CURRENT]	N/A
		LOTS [PROPOSED]	N/A

☒ **SITE PLANS AND PLATS:** BY CHECKING THIS BOX YOU ACKNOWLEDGE THAT DUE TO THE PASSAGE OF HB3167 THE CITY NO LONGER HAS FLEXIBILITY WITH REGARD TO ITS APPROVAL PROCESS, AND FAILURE TO ADDRESS ANY OF STAFF'S COMMENTS BY THE DATE PROVIDED ON THE DEVELOPMENT CALENDAR WILL RESULT IN THE DENIAL OF YOUR CASE.

OWNER/APPLICANT/AGENT INFORMATION [PLEASE PRINT/CHECK THE PRIMARY CONTACT/ORIGINAL SIGNATURES ARE REQUIRED]

<input type="checkbox"/> OWNER	Culpepper Spatex Group	<input checked="" type="checkbox"/> APPLICANT	RIV Properties LLC
CONTACT PERSON	Gary Shultz	CONTACT PERSON	Asher Hamilton
ADDRESS	PO Box 190569	ADDRESS	PO Box 192054
CITY, STATE & ZIP	Dallas, TX 75219	CITY, STATE & ZIP	Dallas, TX 75219
PHONE	817-233-0478	PHONE	(214) 908-4684
E-MAIL	gshultz@diamond-a.com	E-MAIL	ahamilton@realtyinvestments.com

NOTARY VERIFICATION [REQUIRED]


BEFORE ME, THE UNDERSIGNED AUTHORITY, ON THIS DAY PERSONALLY APPEARED GARY SHULTZ [OWNER] THE UNDERSIGNED, WHO STATED THE INFORMATION ON THIS APPLICATION TO BE TRUE AND CERTIFIED THE FOLLOWING:

I HEREBY CERTIFY THAT I AM THE OWNER FOR THE PURPOSE OF THIS APPLICATION; ALL INFORMATION SUBMITTED HEREIN IS TRUE AND CORRECT; AND THE APPLICATION FEE OF \$ 260.00 TO COVER THE COST OF THIS APPLICATION, HAS BEEN PAID TO THE CITY OF ROCKWALL ON THIS THE 27th DAY OF December, 2021. BY SIGNING THIS APPLICATION, I AGREE THAT THE CITY OF ROCKWALL (I.E. "CITY") IS AUTHORIZED AND PERMITTED TO PROVIDE INFORMATION CONTAINED WITHIN THIS APPLICATION TO THE PUBLIC. THE CITY IS ALSO AUTHORIZED AND PERMITTED TO REPRODUCE ANY COPYRIGHTED INFORMATION SUBMITTED IN CONJUNCTION WITH THIS APPLICATION, IF SUCH REPRODUCTION IS ASSOCIATED OR IN RESPONSE TO A REQUEST FOR PUBLIC INFORMATION.

GIVEN UNDER MY HAND AND SEAL OF OFFICE ON THIS THE 27th DAY OF December, 2021

OWNER'S SIGNATURE

NOTARY PUBLIC IN AND FOR THE STATE OF TEXAS

MY COMMISSION EXPIRES 07-25-2025



DEVELOPMENT APPLICATION

City of Rockwall
Planning and Zoning Department
385 S. Goliad Street
Rockwall, Texas 75087

STAFF USE ONLY

PLANNING & ZONING CASE NO.

2022-024

NOTE: THE APPLICATION IS NOT CONSIDERED ACCEPTED BY THE CITY UNTIL THE PLANNING DIRECTOR AND CITY ENGINEER HAVE SIGNED BELOW.

DIRECTOR OF PLANNING:

CITY ENGINEER:

PLEASE CHECK THE APPROPRIATE BOX BELOW TO INDICATE THE TYPE OF DEVELOPMENT REQUEST [SELECT ONLY ONE BOX]:

PLATTING APPLICATION FEES:

- ☐ MASTER PLAT (\$100.00 + \$15.00 ACRE)¹
- ☐ PRELIMINARY PLAT (\$200.00 + \$15.00 ACRE)¹
- ☐ FINAL PLAT (\$300.00 + \$20.00 ACRE)¹
- ☐ REPLAT (\$300.00 + \$20.00 ACRE)¹
- ☐ AMENDING OR MINOR PLAT (\$150.00)
- ☐ PLAT REINSTATEMENT REQUEST (\$100.00)

SITE PLAN APPLICATION FEES:

- ☐ SITE PLAN (\$250.00 + \$20.00 ACRE)¹
- ☐ AMENDED SITE PLAN/ELEVATIONS/LANDSCAPING PLAN (\$100.00)

ZONING APPLICATION FEES:

- ☐ ZONING CHANGE (\$200.00 + \$15.00 ACRE)¹
- ☐ SPECIFIC USE PERMIT (\$200.00 + \$15.00 ACRE)^{1 & 2}
- ☒ PD DEVELOPMENT PLANS (\$200.00 + \$15.00 ACRE)¹

OTHER APPLICATION FEES:

- ☐ TREE REMOVAL (\$75.00)
- ☐ VARIANCE REQUEST/SPECIAL EXCEPTIONS (\$100.00)²

NOTES:

¹ IN DETERMINING THE FEE, PLEASE USE THE EXACT ACREAGE WHEN MULTIPLYING BY THE PER ACRE AMOUNT. FOR REQUESTS ON LESS THAN ONE ACRE, ROUND UP TO ONE (1) ACRE.
² A \$1,000.00 FEE WILL BE ADDED TO THE APPLICATION FEE FOR ANY REQUEST THAT INVOLVES CONSTRUCTION WITHOUT OR NOT IN COMPLIANCE TO AN APPROVED BUILDING PERMIT.

PROPERTY INFORMATION [PLEASE PRINT]

ADDRESS	Property ID	Legal Description		
SUBDIVISION	19931	MOTON, BLOCK 8, LOT 1 & 2	LOT	BLOCK
GENERAL LOCATION				

ZONING, SITE PLAN AND PLATTING INFORMATION [PLEASE PRINT]

CURRENT ZONING	PD-32	CURRENT USE	Undeveloped
PROPOSED ZONING	PD-32	PROPOSED USE	Condominium
ACREAGE	0.29 Acres	LOTS [CURRENT]	N/A
		LOTS [PROPOSED]	N/A

☒ **SITE PLANS AND PLATS:** BY CHECKING THIS BOX YOU ACKNOWLEDGE THAT DUE TO THE PASSAGE OF HB3167 THE CITY NO LONGER HAS FLEXIBILITY WITH REGARD TO ITS APPROVAL PROCESS, AND FAILURE TO ADDRESS ANY OF STAFF'S COMMENTS BY THE DATE PROVIDED ON THE DEVELOPMENT CALENDAR WILL RESULT IN THE DENIAL OF YOUR CASE.

OWNER/APPLICANT/AGENT INFORMATION [PLEASE PRINT/CHECK THE PRIMARY CONTACT/ORIGINAL SIGNATURES ARE REQUIRED]

<input type="checkbox"/> OWNER	In the Estate of Ernest Fields	<input checked="" type="checkbox"/> APPLICANT	RIV Properties LLC
CONTACT PERSON	Robert Fields	CONTACT PERSON	Asher Hamilton
ADDRESS	1502 LAUREL AVE	ADDRESS	PO Box 192054
CITY, STATE & ZIP	RICHMOND, CA 94805	CITY, STATE & ZIP	Dallas, TX 75219
PHONE	510-421-6848	PHONE	(214) 908-4684
E-MAIL	amwriting@yahoo.com	E-MAIL	ahamilton@realtyinvestments.com

NOTARY VERIFICATION [REQUIRED]

BEFORE ME, THE UNDERSIGNED AUTHORITY, ON THIS DAY PERSONALLY APPEARED _____ [OWNER] THE UNDERSIGNED, WHO STATED THE INFORMATION ON THIS APPLICATION TO BE TRUE AND CERTIFIED THE FOLLOWING:

I HEREBY CERTIFY THAT I AM THE OWNER FOR THE PURPOSE OF THIS APPLICATION; ALL INFORMATION SUBMITTED HEREIN IS TRUE AND CORRECT; AND THE APPLICATION FEE OF \$260.00 TO COVER THE COST OF THIS APPLICATION, HAS BEEN PAID TO THE CITY OF ROCKWALL ON THIS 11th DAY OF January, 2022. BY SIGNING THIS APPLICATION, I AGREE THAT THE CITY OF ROCKWALL (I.E. "CITY") IS AUTHORIZED AND PERMITTED TO PROVIDE INFORMATION CONTAINED WITHIN THIS APPLICATION TO THE PUBLIC. THE CITY IS ALSO AUTHORIZED AND PERMITTED TO REPRODUCE ANY COPYRIGHTED INFORMATION SUBMITTED IN CONJUNCTION WITH THIS APPLICATION, IF SUCH REPRODUCTION IS ASSOCIATED OR IN RESPONSE TO A REQUEST FOR PUBLIC INFORMATION.

GIVEN UNDER MY HAND AND SEAL OF OFFICE ON THIS THE _____ DAY OF _____, 20____.

OWNER'S SIGNATURE

Robert T. Fields

Please see attached California Acknowledgement / Jurat

NOTARY PUBLIC IN AND FOR THE STATE OF TEXAS

MY COMMISSION EXPIRES

CALIFORNIA ALL- PURPOSE CERTIFICATE OF ACKNOWLEDGMENT

A notary public or other officer completing this certificate verifies only the identity of the individual who signed the document to which this certificate is attached, and not the truthfulness, accuracy, or validity of that document.

State of California }

County of Contra Costa }

On Jan. 07. 2022 before me, N. BEESON - NOTARY PUBLIC
(Here insert name and title of the officer)


personally appeared ROBERT T. FIELDS,
who proved to me on the basis of satisfactory evidence to be the person(s) whose name(s) is/are subscribed to the within instrument and acknowledged to me that he/she/they executed the same in his/her/their authorized capacity(ies), and that by his/her/their signature(s) on the instrument the person(s), or the entity upon behalf of which the person(s) acted, executed the instrument.

I certify under PENALTY OF PERJURY under the laws of the State of California that the foregoing paragraph is true and correct.

WITNESS my hand and official seal.

[Signature]
Notary Public Signature

(Notary Public Seal)



ADDITIONAL OPTIONAL INFORMATION

DESCRIPTION OF THE ATTACHED DOCUMENT

Re: Development

(Title or description of attached document)

Appucation

(Title or description of attached document continued)

Number of Pages 2 Document Date 1/7/22

CAPACITY CLAIMED BY THE SIGNER

- ☒ Individual ~~(s)~~
☐ Corporate Officer

(Title)



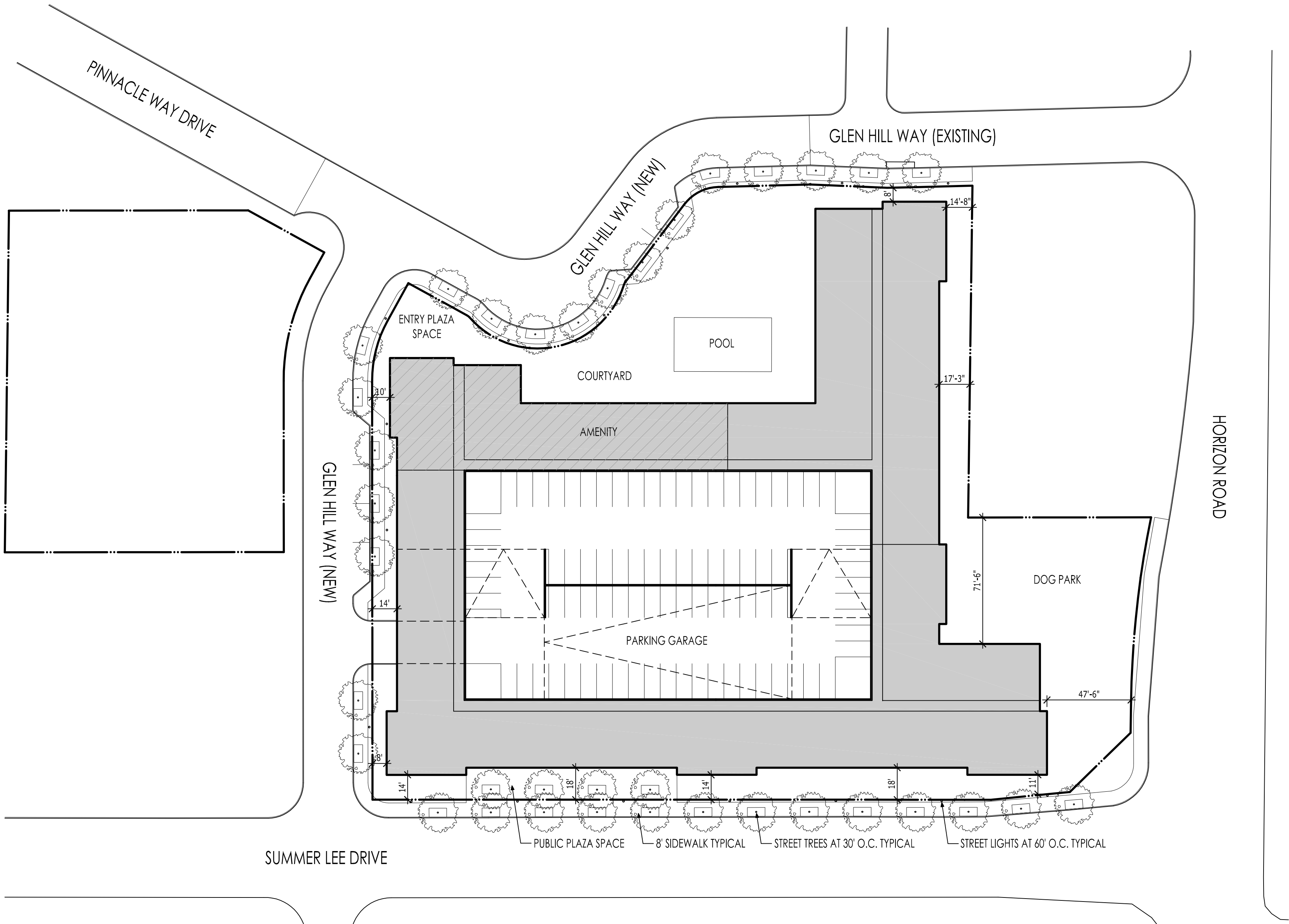
- ☐ Partner(s)
☐ Attorney-in-Fact
☐ Trustee(s)
☐ Other _____

INSTRUCTIONS FOR COMPLETING THIS FORM

This form complies with current California statutes regarding notary wording and, if needed, should be completed and attached to the document. Acknowledgments from other states may be completed for documents being sent to that state so long as the wording does not require the California notary to violate California notary law.

- State and County information must be the State and County where the document signer(s) personally appeared before the notary public for acknowledgment
- Date of notarization must be the date that the signer(s) personally appeared which must also be the same date the acknowledgment is completed
- The notary public must print his or her name as it appears within his or her commission followed by a comma and then your title (notary public)
- Print the name(s) of document signer(s) who personally appear at the time of notarization
- Indicate the correct singular or plural forms by crossing off incorrect forms (i.e. ~~he/she/they~~, is are) or circling the correct forms. Failure to correctly indicate this information may lead to rejection of document recording
- The notary seal impression must be clear and photographically reproducible. Impression must not cover text or lines. If seal impression smudges, re-seal if a sufficient area permits, otherwise complete a different acknowledgment form
- Signature of the notary public must match the signature on file with the office of the county clerk.
 - ❖ Additional information is not required but could help to ensure this acknowledgment is not misused or attached to a different document
 - ❖ Indicate title or type of attached document, number of pages and date
 - ❖ Indicate the capacity claimed by the signer. If the claimed capacity is a corporate officer, indicate the title (i.e. CEO, CFO, Secretary)
- Securely attach this document to the signed document with a staple


PROJECT DATA			
SITE AREA: 2.73 ACRES (ESTIMATED) 66% LOT COVERAGE (1) FOUR/FIVE STORY BUILDING 209,000 GSF 167,200 NRSF 950 SF AVG. UNIT SIZE 176 UNITS INTERIOR AMENITY SPACE 7,500 GSF	REQUIRED PARKING:		
	1 BR UNITS	104 UNITS	156 SPACES
	2 BR UNITS	72 UNITS	144 SPACES
	TOTAL UNITS	176 UNITS	300 SPACES
	PROVIDED PARKING:		
	GARAGES		300 SPACES
	TOTAL PARKING		300 SPACES
		300 PARKING SPACES PROVIDED @ 1.7 SPACE / UNIT	



01

PD DEVELOPMENT PLAN

Scale: 1" = 40'-0"



DESIGN BALANCE, INC.
2231 RIDGE ROAD, SUITE 200
ROCKWALL, TEXAS 75087
214.668.2306

OWNER:
RIV PROPERTIES, LLC
P.O. BOX 192054
DALLAS, TX 75219
214.908.4684

HARBOR RESIDENCE

ROCKWALL, TEXAS

PROJECT NUMBER:
22008

DATE ISSUED:
05/20/2022

REVISIONS:

SHEET TITLE:
PD DEVELOPMENT
PLAN

SHEET NAME:
A100

CASE NUMBER:
Z2022-001

Mr. Ryan Miller
City of Rockwall
Director of Planning and Zoning
385 S. Goliad Street, Rockwall, TX 75087
(972) 772-6441

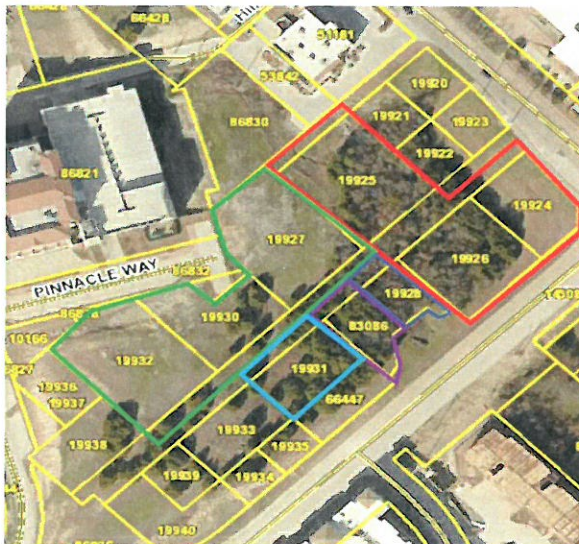
VIA EMAIL: rmiller@rockwall.com
Date: 5/19/2022

Re: Rockwall Harbor District Condominium Development

Attached, please find the executed and notarized development applications from Realty Investments for 5 separate land parcels located in the Harbor District of Rockwall. This PD application is designed to address the layout of Glen Hill Way as it connects into the northern portion of the property.

To reduce confusion, I have provided a list of the properties and their legal descriptions below. Additionally, we have color coded each parcel, so it provides an easy reference throughout the process.

Property ID	Legal Description	Acres
19924	MOTON, BLOCK 2, LOT 1,2,3 & 4, FRONTAGE	
19925	MOTON, BLOCK 3, LOT 1,2,3 & 4	
19926	MOTON, BLOCK 2, LOT 1,2,3 & 4, FRONTAGE	
Total		1.44
Property ID	Legal Description	Acres
19927	MOTON, BLOCK 5, LOT 1,2,3 & 4	
19930	MOTON, BLOCK 7, LOT 2,3 & 4	
19932	MOTON, BLOCK 9, LOT 1,2,3 & 4	
Total		1.52
Property ID	Legal Description	Acres
	MOTON, BLOCK 6, LOT 1 & PT OF LOT 4,	
19928	(REMAINDER OF LOT 4 IS IN THE ROAD)	
Total		0.16
Property ID	Legal Description	Acres
	MOTON, BLOCK 6, LOT 2 & PT OF LOT 3,	
83086	(REMAINDER OF LOT 3 IS IN THE ROAD)	
Total		0.18
Property ID	Legal Description	Acres
19931	MOTON, BLOCK 8, LOT 1 & 2	
Total		0.29
Total Acres/SF		3.59



Please let us know if you have any questions as you go through the application.

Respectfully,



Asher Hamilton
Realty Investments / RIV Properties LLC
CEO
Date: 5/19/2022



DEVELOPMENT APPLICATION

City of Rockwall
Planning and Zoning Department
385 S. Goliad Street
Rockwall, Texas 75087

STAFF USE ONLY

PLANNING & ZONING CASE NO. **22022-024**

NOTE: THE APPLICATION IS NOT CONSIDERED ACCEPTED BY THE CITY UNTIL THE PLANNING DIRECTOR AND CITY ENGINEER HAVE SIGNED BELOW.

DIRECTOR OF PLANNING:

CITY ENGINEER:

PLEASE CHECK THE APPROPRIATE BOX BELOW TO INDICATE THE TYPE OF DEVELOPMENT REQUEST [SELECT ONLY ONE BOX]:

PLATTING APPLICATION FEES:

- ☐ MASTER PLAT (\$100.00 + \$15.00 ACRE) ¹
- ☐ PRELIMINARY PLAT (\$200.00 + \$15.00 ACRE) ¹
- ☐ FINAL PLAT (\$300.00 + \$20.00 ACRE) ¹
- ☐ REPLAT (\$300.00 + \$20.00 ACRE) ¹
- ☐ AMENDING OR MINOR PLAT (\$150.00)
- ☐ PLAT REINSTATEMENT REQUEST (\$100.00)

SITE PLAN APPLICATION FEES:

- ☐ SITE PLAN (\$250.00 + \$20.00 ACRE) ¹
- ☐ AMENDED SITE PLAN/ELEVATIONS/LANDSCAPING PLAN (\$100.00)

ZONING APPLICATION FEES:

- ☐ ZONING CHANGE (\$200.00 + \$15.00 ACRE) ¹
- ☐ SPECIFIC USE PERMIT (\$200.00 + \$15.00 ACRE) ^{1 & 2}
- ☒ PD DEVELOPMENT PLANS (\$200.00 + \$15.00 ACRE) ¹

OTHER APPLICATION FEES:

- ☐ TREE REMOVAL (\$75.00)
- ☐ VARIANCE REQUEST/SPECIAL EXCEPTIONS (\$100.00) ²

NOTES:

¹: IN DETERMINING THE FEE, PLEASE USE THE EXACT ACREAGE WHEN MULTIPLYING BY THE PER ACRE AMOUNT. FOR REQUESTS ON LESS THAN ONE ACRE, ROUND UP TO ONE (1) ACRE.

²: A **\$1,000.00** FEE WILL BE ADDED TO THE APPLICATION FEE FOR ANY REQUEST THAT INVOLVES CONSTRUCTION WITHOUT OR NOT IN COMPLIANCE TO AN APPROVED BUILDING PERMIT.

PROPERTY INFORMATION [PLEASE PRINT]

ADDRESS	Property ID	Legal Description
	19924	MOTON, BLOCK 2, LOT 1,2,3 & 4, FRONTAGE
	19925	MOTON, BLOCK 3, LOT 1,2,3 & 4
SUBDIVISION	19926	MOTON, BLOCK 2, LOT 1,2,3 & 4, FRONTAGE
	19927	MOTON, BLOCK 5, LOT 1,2,3 & 4
GENERAL LOCATION	19930	MOTON, BLOCK 7, LOT 2,3 & 4

Property ID	Legal Description
19932	MOTON, BLOCK 9, LOT 1,2,3 & 4
19928	MOTON, BLOCK 6, LOT 1 & PT OF LOT 4, (REMAINDER OF LOT 4 IS IN THE ROAD)
83086	MOTON, BLOCK 6, LOT 2 & PT OF LOT 3, (REMAINDER OF LOT 3 IS IN THE ROAD)
19931	MOTON, BLOCK 8, LOT 1 & 2

ZONING, SITE PLAN AND PLATTING INFORMATION [PLEASE PRINT]

CURRENT ZONING	PD-32	CURRENT USE	Undeveloped
PROPOSED ZONING	PD-32	PROPOSED USE	Condominium
ACREAGE	3.59 Acres	LOTS [CURRENT]	N/A
		LOTS [PROPOSED]	N/A

☒ **SITE PLANS AND PLATS:** BY CHECKING THIS BOX YOU ACKNOWLEDGE THAT DUE TO THE PASSAGE OF HB3167 THE CITY NO LONGER HAS FLEXIBILITY WITH REGARD TO ITS APPROVAL PROCESS, AND FAILURE TO ADDRESS ANY OF STAFF'S COMMENTS BY THE DATE PROVIDED ON THE DEVELOPMENT CALENDAR WILL RESULT IN THE DENIAL OF YOUR CASE.

OWNER/APPLICANT/AGENT INFORMATION [PLEASE PRINT/CHECK THE PRIMARY CONTACT/ORIGINAL SIGNATURES ARE REQUIRED]

<input checked="" type="checkbox"/> Agent	RIV Properties LLC	<input checked="" type="checkbox"/> APPLICANT	RIV Properties LLC
CONTACT PERSON	Asher Hamilton	CONTACT PERSON	Asher Hamilton
ADDRESS	PO Box 192054	ADDRESS	PO Box 192054
CITY, STATE & ZIP	Dallas, Texas 75219	CITY, STATE & ZIP	Dallas, TX 75219
PHONE	(214) 908-4684	PHONE	(214) 908-4684
E-MAIL	ahamilton@realtyinvestments.com	E-MAIL	ahamilton@realtyinvestments.com

NOTARY VERIFICATION [REQUIRED]

BEFORE ME, THE UNDERSIGNED AUTHORITY, ON THIS DAY PERSONALLY APPEARED Asher Hamilton [AGENT] THE UNDERSIGNED, WHO STATED THE INFORMATION ON THIS APPLICATION TO BE TRUE AND CERTIFIED THE FOLLOWING:

"I HEREBY CERTIFY THAT I AM THE OWNER FOR THE PURPOSE OF THIS APPLICATION: ALL INFORMATION SUBMITTED HEREIN IS TRUE AND CORRECT; AND THE APPLICATION FEE OF \$ 260.00 TO COVER THE COST OF THIS APPLICATION, HAS BEEN PAID TO THE CITY OF ROCKWALL ON THIS THE 12th DAY OF May, 2022. BY SIGNING THIS APPLICATION, I AGREE THAT THE CITY OF ROCKWALL (I.E. "CITY") IS AUTHORIZED AND PERMITTED TO PROVIDE INFORMATION CONTAINED WITHIN THIS APPLICATION TO THE PUBLIC. THE CITY IS ALSO AUTHORIZED AND PERMITTED TO REPRODUCE ANY COPYRIGHTED INFORMATION SUBMITTED IN CONJUNCTION WITH THIS APPLICATION, IF SUCH REPRODUCTION IS ASSOCIATED OR IN RESPONSE TO A REQUEST FOR PUBLIC INFORMATION."


GIVEN UNDER MY HAND AND SEAL OF OFFICE ON THIS THE 10th DAY OF May, 2022

AGENT'S SIGNATURE

S. Segovia

NOTARY PUBLIC IN AND FOR THE STATE OF TEXAS

Stephanie Segovia



MY COMMISSION EXPIRES February 16, 2026



DEVELOPMENT APPLICATION

City of Rockwall
Planning and Zoning Department
385 S. Goliad Street
Rockwall, Texas 75087

STAFF USE ONLY

PLANNING & ZONING CASE NO. **22022-024**

NOTE: THE APPLICATION IS NOT CONSIDERED ACCEPTED BY THE CITY UNTIL THE PLANNING DIRECTOR AND CITY ENGINEER HAVE SIGNED BELOW

DIRECTOR OF PLANNING:

CITY ENGINEER:

PLEASE CHECK THE APPROPRIATE BOX BELOW TO INDICATE THE TYPE OF DEVELOPMENT REQUEST (SELECT ONLY ONE BOX):

PLATTING APPLICATION FEES:

- ☐ MASTER PLAT (\$100.00 + \$15.00 ACRE)¹
☐ PRELIMINARY PLAT (\$200.00 + \$15.00 ACRE)¹
☐ FINAL PLAT (\$300.00 + \$20.00 ACRE)¹
☐ REPLAT (\$300.00 + \$20.00 ACRE)¹
☐ AMENDING OR MINOR PLAT (\$150.00)
☐ PLAT REINSTATEMENT REQUEST (\$100.00)

SITE PLAN APPLICATION FEES:

- ☐ SITE PLAN (\$250.00 + \$20.00 ACRE)¹
☐ AMENDED SITE PLAN/ELEVATIONS/LANDSCAPING PLAN (\$100.00)

ZONING APPLICATION FEES:

- ☐ ZONING CHANGE (\$200.00 + \$15.00 ACRE)¹
☐ SPECIFIC USE PERMIT (\$200.00 + \$15.00 ACRE)^{1 & 2}
☒ PD DEVELOPMENT PLANS (\$200.00 + \$15.00 ACRE)¹

OTHER APPLICATION FEES:

- ☐ TREE REMOVAL (\$75.00)
☐ VARIANCE REQUEST/SPECIAL EXCEPTIONS (\$100.00)²

NOTES:

¹ IN DETERMINING THE FEE, PLEASE USE THE EXACT ACREAGE WHEN MULTIPLYING BY THE PER ACRE AMOUNT. FOR REQUESTS ON LESS THAN ONE ACRE, ROUND UP TO ONE (1) ACRE.
² A \$1,000.00 FEE WILL BE ADDED TO THE APPLICATION FEE FOR ANY REQUEST THAT INVOLVES CONSTRUCTION WITHOUT OR NOT IN COMPLIANCE TO AN APPROVED BUILDING PERMIT.

PROPERTY INFORMATION [PLEASE PRINT]

ADDRESS	Property ID	Legal Description	LOT	BLOCK
SUBDIVISION	19927	MOTON, BLOCK 5, LOT 1,2,3 & 4		
GENERAL LOCATION	19930	MOTON, BLOCK 7, LOT 2,3 & 4		
	19932	MOTON, BLOCK 9, LOT 1,2,3 & 4		

ZONING, SITE PLAN AND PLATTING INFORMATION [PLEASE PRINT]

CURRENT ZONING	PD-32	CURRENT USE	Undeveloped
PROPOSED ZONING	PD-32	PROPOSED USE	Condominium
ACREAGE	1.52 Acres Gross	LOTS (CURRENT)	N/A
		LOTS (PROPOSED)	N/A

☒ **SITE PLANS AND PLATS:** BY CHECKING THIS BOX YOU ACKNOWLEDGE THAT DUE TO THE PASSAGE OF HB3167 THE CITY NO LONGER HAS FLEXIBILITY WITH REGARD TO ITS APPROVAL PROCESS, AND FAILURE TO ADDRESS ANY OF STAFF'S COMMENTS BY THE DATE PROVIDED ON THE DEVELOPMENT CALENDAR WILL RESULT IN THE DENIAL OF YOUR CASE.

OWNER/APPLICANT/AGENT INFORMATION [PLEASE PRINT/CHECK THE PRIMARY CONTACT/ORIGINAL SIGNATURES ARE REQUIRED]

<input type="checkbox"/> OWNER	Marion E Wilson, Michael White Dimensions Real Estate Services LLC	<input checked="" type="checkbox"/> APPLICANT	RIV Properties LLC
CONTACT PERSON	Michael Gibson	CONTACT PERSON	Asher Hamilton
ADDRESS	2304 W Wheatland Rd	ADDRESS	PO Box 192054
CITY, STATE & ZIP	Dallas, TX 75233	CITY, STATE & ZIP	Dallas, TX 75219
PHONE	214-770-6285	PHONE	(214) 908-4684
E-MAIL	michael.gibson5279@yahoo.com	E-MAIL	ahamilton@realtyinvestments.com

NOTARY VERIFICATION [REQUIRED]

BEFORE ME, THE UNDERSIGNED AUTHORITY, ON THIS DAY PERSONALLY APPEARED Michael Gibson [OWNER] THE UNDERSIGNED, WHO STATED THE INFORMATION ON THIS APPLICATION TO BE TRUE AND CERTIFIED THE FOLLOWING: on behalf of Dimensions Real Estate Services, LLC


I HEREBY CERTIFY THAT I AM THE OWNER FOR THE PURPOSE OF THIS APPLICATION. ALL INFORMATION SUBMITTED HEREIN IS TRUE AND CORRECT; AND THE APPLICATION FEE OF \$ \$260.00 TO COVER THE COST OF THIS APPLICATION, HAS BEEN PAID TO THE CITY OF ROCKWALL ON THIS THE 11th DAY OF January, 2022. BY SIGNING THIS APPLICATION, I AGREE THAT THE CITY OF ROCKWALL (I.E. "CITY") IS AUTHORIZED AND PERMITTED TO PROVIDE INFORMATION CONTAINED WITHIN THIS APPLICATION TO THE PUBLIC. THE CITY IS ALSO AUTHORIZED AND PERMITTED TO REPRODUCE ANY COPYRIGHTED INFORMATION SUBMITTED IN CONJUNCTION WITH THIS APPLICATION, IF SUCH REPRODUCTION IS ASSOCIATED OR IN RESPONSE TO A REQUEST FOR PUBLIC INFORMATION.¹

GIVEN UNDER MY HAND AND SEAL OF OFFICE ON THIS 23 DAY OF December, 2021.

OWNER'S SIGNATURE

NOTARY PUBLIC IN AND FOR THE STATE OF TEXAS

Michael E. Gibson
Janine A. Mitchell





DEVELOPMENT APPLICATION

City of Rockwall
Planning and Zoning Department
385 S. Goliad Street
Rockwall, Texas 75087

STAFF USE ONLY

PLANNING & ZONING CASE NO.

22029-024

NOTE: THE APPLICATION IS NOT CONSIDERED ACCEPTED BY THE CITY UNTIL THE PLANNING DIRECTOR AND CITY ENGINEER HAVE SIGNED BELOW.

DIRECTOR OF PLANNING:

CITY ENGINEER:

PLEASE CHECK THE APPROPRIATE BOX BELOW TO INDICATE THE TYPE OF DEVELOPMENT REQUEST [SELECT ONLY ONE BOX]:

PLATTING APPLICATION FEES:

- ☐ MASTER PLAT (\$100.00 + \$15.00 ACRE)¹
☐ PRELIMINARY PLAT (\$200.00 + \$15.00 ACRE)¹
☐ FINAL PLAT (\$300.00 + \$20.00 ACRE)¹
☐ REPLAT (\$300.00 + \$20.00 ACRE)¹
☐ AMENDING OR MINOR PLAT (\$150.00)
☐ PLAT REINSTATEMENT REQUEST (\$100.00)

SITE PLAN APPLICATION FEES:

- ☐ SITE PLAN (\$250.00 + \$20.00 ACRE)¹
☐ AMENDED SITE PLAN/ELEVATIONS/LANDSCAPING PLAN (\$100.00)

ZONING APPLICATION FEES:

- ☐ ZONING CHANGE (\$200.00 + \$15.00 ACRE)¹
☐ SPECIFIC USE PERMIT (\$200.00 + \$15.00 ACRE)^{1 & 2}
☒ PD DEVELOPMENT PLANS (\$200.00 + \$15.00 ACRE)¹

OTHER APPLICATION FEES:

- ☐ TREE REMOVAL (\$75.00)
☐ VARIANCE REQUEST/SPECIAL EXCEPTIONS (\$100.00)²

NOTES:

¹ IN DETERMINING THE FEE, PLEASE USE THE EXACT ACREAGE WHEN MULTIPLYING BY THE PER ACRE AMOUNT. FOR REQUESTS ON LESS THAN ONE ACRE, ROUND UP TO ONE (1) ACRE.
² A \$1,000.00 FEE WILL BE ADDED TO THE APPLICATION FEE FOR ANY REQUEST THAT INVOLVES CONSTRUCTION WITHOUT OR NOT IN COMPLIANCE TO AN APPROVED BUILDING PERMIT.

PROPERTY INFORMATION [PLEASE PRINT]

ADDRESS	Property ID	Legal Description	LOT	BLOCK
SUBDIVISION	19927	MOTON, BLOCK 5, LOT 1, 2, 3 & 4		
GENERAL LOCATION	19930	MOTON, BLOCK 7, LOT 2, 3 & 4		
	19932	MOTON, BLOCK 9, LOT 1, 2, 3 & 4		

ZONING, SITE PLAN AND PLATTING INFORMATION [PLEASE PRINT]

CURRENT ZONING	PD-32	CURRENT USE	Undeveloped
PROPOSED ZONING	PD-32	PROPOSED USE	Condominium
ACREAGE	1.52 Acres Gross	LOTS [CURRENT]	N/A
		LOTS [PROPOSED]	N/A

☒ **SITE PLANS AND PLATS:** BY CHECKING THIS BOX YOU ACKNOWLEDGE THAT DUE TO THE PASSAGE OF HB3167 THE CITY NO LONGER HAS FLEXIBILITY WITH REGARD TO ITS APPROVAL PROCESS, AND FAILURE TO ADDRESS ANY OF STAFF'S COMMENTS BY THE DATE PROVIDED ON THE DEVELOPMENT CALENDAR WILL RESULT IN THE DENIAL OF YOUR CASE.

OWNER/APPLICANT/AGENT INFORMATION [PLEASE PRINT/CHECK THE PRIMARY CONTACT/ORIGINAL SIGNATURES ARE REQUIRED]

OWNER/APPLICANT/AGENT	CONTACT PERSON	ADDRESS	CITY, STATE & ZIP	PHONE	E-MAIL
<input type="checkbox"/> OWNER Marion E. Wilson, Michael White, Dimensions Real Estate Services LLC	<input checked="" type="checkbox"/> APPLICANT Michael Gibson	2804 W Wheatland Rd	Dallas, TX 75233	214-770-8286	michael.gibson8279@yahoo.com
	CONTACT PERSON Asher Hamilton	PO Box 192054	Dallas, TX 75219	(214) 808-4804	ahamilton@realityinvestments.com

NOTARY VERIFICATION [REQUIRED]

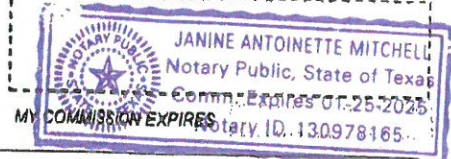
BEFORE ME, THE UNDERSIGNED AUTHORITY, ON THIS DAY PERSONALLY APPEARED Marion Wilson [OWNER] THE UNDERSIGNED, WHO STATED THE INFORMATION ON THIS APPLICATION TO BE TRUE AND CERTIFIED THE FOLLOWING:

I HEREBY CERTIFY THAT I AM THE OWNER FOR THE PURPOSE OF THIS APPLICATION; ALL INFORMATION SUBMITTED HEREIN IS TRUE AND CORRECT; AND THE APPLICATION FEE OF \$260.00 TO COVER THE COST OF THIS APPLICATION, HAS BEEN PAID TO THE CITY OF ROCKWALL ON THIS THE 11th DAY OF January, 2022. BY SIGNING THIS APPLICATION, I AGREE THAT THE CITY OF ROCKWALL (I.E. "CITY") IS AUTHORIZED AND PERMITTED TO PROVIDE INFORMATION CONTAINED WITHIN THIS APPLICATION TO THE PUBLIC. THE CITY IS ALSO AUTHORIZED AND PERMITTED TO REPRODUCE ANY COPYRIGHTED INFORMATION SUBMITTED IN CONJUNCTION WITH THIS APPLICATION, IF SUCH REPRODUCTION IS ASSOCIATED OR IN RESPONSE TO A REQUEST FOR PUBLIC INFORMATION.

GIVEN UNDER MY HAND AND SEAL OF OFFICE ON THIS THE 23rd DAY OF December, 2021

OWNER'S SIGNATURE

NOTARY PUBLIC IN AND FOR THE STATE OF TEXAS





DEVELOPMENT APPLICATION

City of Rockwall
Planning and Zoning Department
385 S. Goliad Street
Rockwall, Texas 75087

STAFF USE ONLY

PLANNING & ZONING CASE NO. 22022-024

NOTE: THE APPLICATION IS NOT CONSIDERED ACCEPTED BY THE CITY UNTIL THE PLANNING DIRECTOR AND CITY ENGINEER HAVE SIGNED BELOW.

DIRECTOR OF PLANNING:

CITY ENGINEER:

PLEASE CHECK THE APPROPRIATE BOX BELOW TO INDICATE THE TYPE OF DEVELOPMENT REQUEST (SELECT ONLY ONE BOX):

PLATTING APPLICATION FEES:

- ☐ MASTER PLAT (\$100.00 + \$15.00 ACRE) ¹
☐ PRELIMINARY PLAT (\$200.00 + \$15.00 ACRE) ¹
☐ FINAL PLAT (\$300.00 + \$20.00 ACRE) ¹
☐ REPLAT (\$300.00 + \$20.00 ACRE) ¹
☐ AMENDING OR MINOR PLAT (\$150.00)
☐ PLAT REINSTATEMENT REQUEST (\$100.00)

SITE PLAN APPLICATION FEES:

- ☐ SITE PLAN (\$250.00 + \$20.00 ACRE) ¹
☐ AMENDED SITE PLAN/ELEVATIONS/LANDSCAPING PLAN (\$100.00)

ZONING APPLICATION FEES:

- ☐ ZONING CHANGE (\$200.00 + \$15.00 ACRE) ¹
☐ SPECIFIC USE PERMIT (\$200.00 + \$15.00 ACRE) ^{1 & 2}
☒ PD DEVELOPMENT PLANS (\$200.00 + \$15.00 ACRE) ¹

OTHER APPLICATION FEES:

- ☐ TREE REMOVAL (\$75.00)
☐ VARIANCE REQUEST/SPECIAL EXCEPTIONS (\$100.00) ³

NOTES:

¹ IN DETERMINING THE FEE, PLEASE USE THE EXACT ACREAGE WHEN MULTIPLYING BY THE PER ACRE AMOUNT. FOR REQUESTS ON LESS THAN ONE ACRE, ROUND UP TO ONE (1) ACRE.
² A \$1,000.00 FEE WILL BE ADDED TO THE APPLICATION FEE FOR ANY REQUEST THAT INVOLVES CONSTRUCTION WITHOUT OR NOT IN COMPLIANCE TO AN APPROVED BUILDING PERMIT.

PROPERTY INFORMATION [PLEASE PRINT]

ADDRESS	Property ID	Legal Description	LOT	BLOCK
SUBDIVISION	19927	MOTON, BLOCK 5, LOT 1,2,3 & 4		
GENERAL LOCATION	19930	MOTON, BLOCK 7, LOT 2,3 & 4		
	19932	MOTON, BLOCK 9, LOT 1,2,3 & 4		

ZONING, SITE PLAN AND PLATTING INFORMATION [PLEASE PRINT]

CURRENT ZONING	PD-32	CURRENT USE	Undeveloped
PROPOSED ZONING	PD-32	PROPOSED USE	Condominium
ACREAGE	1.52 Acres Gross	LOTS [CURRENT]	N/A
		LOTS [PROPOSED]	N/A

☒ **SITE PLANS AND PLATS:** BY CHECKING THIS BOX YOU ACKNOWLEDGE THAT DUE TO THE PASSAGE OF HB3167 THE CITY NO LONGER HAS FLEXIBILITY WITH REGARD TO ITS APPROVAL PROCESS, AND FAILURE TO ADDRESS ANY OF STAFF'S COMMENTS BY THE DATE PROVIDED ON THE DEVELOPMENT CALENDAR WILL RESULT IN THE DENIAL OF YOUR CASE.

OWNER/APPLICANT/AGENT INFORMATION [PLEASE PRINT/CHECK THE PRIMARY CONTACT/ORIGINAL SIGNATURES ARE REQUIRED]

<input type="checkbox"/> OWNER	Marlon E Wilson, Michael White, Dimensions Real Estate Services LLC	<input checked="" type="checkbox"/> APPLICANT	RIV Properties LLC
CONTACT PERSON	Michael Gibson	CONTACT PERSON	Asher Hamilton
ADDRESS	2304 W Wheatland Rd	ADDRESS	PO Box 192054
CITY, STATE & ZIP	Dallas, TX 75233	CITY, STATE & ZIP	Dallas, TX 75219
PHONE	214-770-6285	PHONE	(214) 903-4684
E-MAIL	michael.gibson5279@yahoo.com	E-MAIL	ahamilton@realityinvestments.com

NOTARY VERIFICATION [REQUIRED]

BEFORE ME, THE UNDERSIGNED AUTHORITY, ON THIS DAY PERSONALLY APPEARED Michael White [OWNER] THE UNDERSIGNED, WHO STATED THE INFORMATION ON THIS APPLICATION TO BE TRUE AND CERTIFIED THE FOLLOWING:

"I HEREBY CERTIFY THAT I AM THE OWNER FOR THE PURPOSE OF THIS APPLICATION; ALL INFORMATION SUBMITTED HEREIN IS TRUE AND CORRECT; AND THE APPLICATION FEE OF \$260.00 TO COVER THE COST OF THIS APPLICATION, HAS BEEN PAID TO THE CITY OF ROCKWALL ON THIS THE 11th DAY OF January, 2022. BY SIGNING THIS APPLICATION, I AGREE THAT THE CITY OF ROCKWALL (I.E. "CITY") IS AUTHORIZED AND PERMITTED TO PROVIDE INFORMATION CONTAINED WITHIN THIS APPLICATION TO THE PUBLIC. THE CITY IS ALSO AUTHORIZED AND PERMITTED TO REPRODUCE ANY COPYRIGHTED INFORMATION SUBMITTED IN CONJUNCTION WITH THIS APPLICATION, IF SUCH REPRODUCTION IS ASSOCIATED OR IN RESPONSE TO A REQUEST FOR PUBLIC INFORMATION."

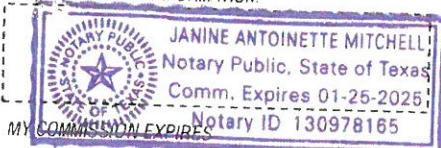
GIVEN UNDER MY HAND AND SEAL OF OFFICE ON THIS THE 23rd DAY OF December, 2021.

OWNER'S SIGNATURE

Michael J White

NOTARY PUBLIC IN AND FOR THE STATE OF TEXAS

Janine A. Mitchell



DEVELOPMENT APPLICATION



DEVELOPMENT APPLICATION

City of Rockwall
Planning and Zoning Department
385 S. Goliad Street
Rockwall, Texas 75087

STAFF USE ONLY

PLANNING & ZONING CASE NO. 22022-024

NOTE: THE APPLICATION IS NOT CONSIDERED ACCEPTED BY THE CITY UNTIL THE PLANNING DIRECTOR AND CITY ENGINEER HAVE SIGNED BELOW.

DIRECTOR OF PLANNING:

CITY ENGINEER:

PLEASE CHECK THE APPROPRIATE BOX BELOW TO INDICATE THE TYPE OF DEVELOPMENT REQUEST [SELECT ONLY ONE BOX]:

PLATTING APPLICATION FEES:

- ☐ MASTER PLAT (\$100.00 + \$15.00 ACRE)¹
☐ PRELIMINARY PLAT (\$200.00 + \$15.00 ACRE)¹
☐ FINAL PLAT (\$300.00 + \$20.00 ACRE)¹
☐ REPLAT (\$300.00 + \$20.00 ACRE)¹
☐ AMENDING OR MINOR PLAT (\$150.00)
☐ PLAT REINSTATEMENT REQUEST (\$100.00)

SITE PLAN APPLICATION FEES:

- ☐ SITE PLAN (\$250.00 + \$20.00 ACRE)¹
☐ AMENDED SITE PLAN/ELEVATIONS/LANDSCAPING PLAN (\$100.00)

ZONING APPLICATION FEES:

- ☐ ZONING CHANGE (\$200.00 + \$15.00 ACRE)¹
☐ SPECIFIC USE PERMIT (\$200.00 + \$15.00 ACRE)^{1 & 2}
☒ PD DEVELOPMENT PLANS (\$200.00 + \$15.00 ACRE)¹

OTHER APPLICATION FEES:

- ☐ TREE REMOVAL (\$75.00)
☐ VARIANCE REQUEST/SPECIAL EXCEPTIONS (\$100.00)²

NOTES:

¹ IN DETERMINING THE FEE, PLEASE USE THE EXACT ACREAGE WHEN MULTIPLYING BY THE PER ACRE AMOUNT. FOR REQUESTS ON LESS THAN ONE ACRE, ROUND UP TO ONE (1) ACRE.
² A \$1,000.00 FEE WILL BE ADDED TO THE APPLICATION FEE FOR ANY REQUEST THAT INVOLVES CONSTRUCTION WITHOUT OR NOT IN COMPLIANCE TO AN APPROVED BUILDING PERMIT.

PROPERTY INFORMATION [PLEASE PRINT]

ADDRESS	Property ID	Legal Description	LOT	BLOCK
SUBDIVISION	19928	MOTON, BLOCK 6, LOT 1 & PT OF LOT 4, (REMAINDER OF LOT 4 IS IN THE ROAD)		
GENERAL LOCATION				

ZONING, SITE PLAN AND PLATTING INFORMATION [PLEASE PRINT]

CURRENT ZONING	PD-32	CURRENT USE	Undeveloped
PROPOSED ZONING	PD-32	PROPOSED USE	Condominium
ACREAGE	0.16 Acres	LOTS [CURRENT]	N/A
		LOTS [PROPOSED]	N/A

☒ **SITE PLANS AND PLATS:** BY CHECKING THIS BOX YOU ACKNOWLEDGE THAT DUE TO THE PASSAGE OF HB3167 THE CITY NO LONGER HAS FLEXIBILITY WITH REGARD TO ITS APPROVAL PROCESS, AND FAILURE TO ADDRESS ANY OF STAFF'S COMMENTS BY THE DATE PROVIDED ON THE DEVELOPMENT CALENDAR WILL RESULT IN THE DENIAL OF YOUR CASE.

OWNER/APPLICANT/AGENT INFORMATION [PLEASE PRINT/CHECK THE PRIMARY CONTACT/ORIGINAL SIGNATURES ARE REQUIRED]

<input type="checkbox"/> OWNER	Mark R Carson	<input checked="" type="checkbox"/> APPLICANT	RIV Properties LLC
CONTACT PERSON	Mark R Carson	CONTACT PERSON	Asher Hamilton
ADDRESS	701 N Munson Rd.	ADDRESS	PO Box 192054
CITY, STATE & ZIP	Royse City, TX 75189	CITY, STATE & ZIP	Dallas, TX 75219
PHONE	972-345-5437	PHONE	(214) 908-4684
E-MAIL		E-MAIL	ahamilton@realtyinvestments.com

NOTARY VERIFICATION [REQUIRED]

BEFORE ME, THE UNDERSIGNED AUTHORITY, ON THIS DAY PERSONALLY APPEARED Mark Carson [OWNER] THE UNDERSIGNED, WHO STATED THE INFORMATION ON THIS APPLICATION TO BE TRUE AND CERTIFIED THE FOLLOWING:


I HEREBY CERTIFY THAT I AM THE OWNER FOR THE PURPOSE OF THIS APPLICATION; ALL INFORMATION SUBMITTED HEREIN IS TRUE AND CORRECT; AND THE APPLICATION FEE OF \$ 260.00 TO COVER THE COST OF THIS APPLICATION, HAS BEEN PAID TO THE CITY OF ROCKWALL ON THIS THE 11th DAY OF January, 2022. BY SIGNING THIS APPLICATION, I AGREE THAT THE CITY OF ROCKWALL (I.E. "CITY") IS AUTHORIZED AND PERMITTED TO PROVIDE INFORMATION CONTAINED WITHIN THIS APPLICATION TO THE PUBLIC. THE CITY IS ALSO AUTHORIZED AND PERMITTED TO REPRODUCE ANY COPYRIGHTED INFORMATION SUBMITTED IN CONJUNCTION WITH THIS APPLICATION, IF SUCH REPRODUCTION IS ASSOCIATED OR IN RESPONSE TO A REQUEST FOR PUBLIC INFORMATION."

GIVEN UNDER MY HAND AND SEAL OF OFFICE ON THIS 27 DAY OF December 2021

OWNER'S SIGNATURE

NOTARY PUBLIC IN AND FOR THE STATE OF TEXAS

Mark Carson
C Sabella





DEVELOPMENT APPLICATION

City of Rockwall
Planning and Zoning Department
385 S. Goliad Street
Rockwall, Texas 75087

STAFF USE ONLY

PLANNING & ZONING CASE NO.

22022-024

NOTE: THE APPLICATION IS NOT CONSIDERED ACCEPTED BY THE CITY UNTIL THE PLANNING DIRECTOR AND CITY ENGINEER HAVE SIGNED BELOW.

DIRECTOR OF PLANNING:

CITY ENGINEER:

PLEASE CHECK THE APPROPRIATE BOX BELOW TO INDICATE THE TYPE OF DEVELOPMENT REQUEST [SELECT ONLY ONE BOX]

PLATTING APPLICATION FEES:

- ☐ MASTER PLAT (\$100.00 + \$15.00 ACRE)¹
☐ PRELIMINARY PLAT (\$200.00 + \$15.00 ACRE)¹
☐ FINAL PLAT (\$300.00 + \$20.00 ACRE)¹
☐ REPLAT (\$300.00 + \$20.00 ACRE)¹
☐ AMENDING OR MINOR PLAT (\$150.00)
☐ PLAT REINSTATEMENT REQUEST (\$100.00)

SITE PLAN APPLICATION FEES:

- ☐ SITE PLAN (\$250.00 + \$20.00 ACRE)¹
☐ AMENDED SITE PLAN/ELEVATIONS/LANDSCAPING PLAN (\$100.00)

ZONING APPLICATION FEES:

- ☐ ZONING CHANGE (\$200.00 + \$15.00 ACRE)¹
☐ SPECIFIC USE PERMIT (\$200.00 + \$15.00 ACRE)^{1 & 2}
☒ PD DEVELOPMENT PLANS (\$200.00 + \$15.00 ACRE)¹

OTHER APPLICATION FEES:

- ☐ TREE REMOVAL (\$75.00)
☐ VARIANCE REQUEST/SPECIAL EXCEPTIONS (\$100.00)²

NOTES:

¹ IN DETERMINING THE FEE, PLEASE USE THE EXACT ACREAGE WHEN MULTIPLYING BY THE PER ACRE AMOUNT. FOR REQUESTS ON LESS THAN ONE ACRE, ROUND UP TO ONE (1) ACRE.
² A \$1,000.00 FEE WILL BE ADDED TO THE APPLICATION FEE FOR ANY REQUEST THAT INVOLVES CONSTRUCTION WITHOUT OR NOT IN COMPLIANCE TO AN APPROVED BUILDING PERMIT.

PROPERTY INFORMATION [PLEASE PRINT]

ADDRESS	Property ID	Legal Description	LOT	BLOCK
SUBDIVISION	83086	MOTON, BLOCK 6, LOT 2 & PT OF LOT 3, (REMAINDER OF LOT 3 IS IN THE ROAD)		
GENERAL LOCATION				

ZONING, SITE PLAN AND PLATTING INFORMATION [PLEASE PRINT]

CURRENT ZONING	PD-32	CURRENT USE	Undeveloped
PROPOSED ZONING	PD-32	PROPOSED USE	Condominium
ACREAGE	0.18 Acres	LOTS [CURRENT]	N/A
		LOTS [PROPOSED]	N/A

☒ **SITE PLANS AND PLATS:** BY CHECKING THIS BOX YOU ACKNOWLEDGE THAT DUE TO THE PASSAGE OF HB3167 THE CITY NO LONGER HAS FLEXIBILITY WITH REGARD TO ITS APPROVAL PROCESS, AND FAILURE TO ADDRESS ANY OF STAFF'S COMMENTS BY THE DATE PROVIDED ON THE DEVELOPMENT CALENDAR WILL RESULT IN THE DENIAL OF YOUR CASE.

OWNER/APPLICANT/AGENT INFORMATION [PLEASE PRINT/CHECK THE PRIMARY CONTACT/ORIGINAL SIGNATURES ARE REQUIRED]

<input type="checkbox"/> OWNER	Allen Anderson	<input checked="" type="checkbox"/> APPLICANT	RIV Properties LLC
CONTACT PERSON	Allen Anderson	CONTACT PERSON	Asher Hamilton
ADDRESS		ADDRESS	PO Box 192054
CITY, STATE & ZIP	Rockwall, TX 75087	CITY, STATE & ZIP	Dallas, TX 75219
PHONE	214-908-4684	PHONE	(214) 908-4684
E-MAIL		E-MAIL	ahamilton@realtyinvestments.com

NOTARY VERIFICATION [REQUIRED]

BEFORE ME, THE UNDERSIGNED AUTHORITY, ON THIS DAY PERSONALLY APPEARED ALLEN ANDERSON [OWNER] THE UNDERSIGNED, WHO STATED THE INFORMATION ON THIS APPLICATION TO BE TRUE AND CERTIFIED THE FOLLOWING:


"I HEREBY CERTIFY THAT I AM THE OWNER FOR THE PURPOSE OF THIS APPLICATION; ALL INFORMATION SUBMITTED HEREIN IS TRUE AND CORRECT; AND THE APPLICATION FEE OF \$ \$260.00 TO COVER THE COST OF THIS APPLICATION, HAS BEEN PAID TO THE CITY OF ROCKWALL ON THIS THE 11th DAY OF January, 2022. BY SIGNING THIS APPLICATION, I AGREE THAT THE CITY OF ROCKWALL (I.E. "CITY") IS AUTHORIZED AND PERMITTED TO PROVIDE INFORMATION CONTAINED WITHIN THIS APPLICATION TO THE PUBLIC. THE CITY IS ALSO AUTHORIZED AND PERMITTED TO REPRODUCE ANY COPYRIGHTED INFORMATION SUBMITTED IN CONJUNCTION WITH THIS APPLICATION, IF SUCH REPRODUCTION IS ASSOCIATED OR IN RESPONSE TO A REQUEST FOR PUBLIC INFORMATION."

GIVEN UNDER MY HAND AND SEAL OF OFFICE ON THIS THE 27 DAY OF DECEMBER, 2021

OWNER'S SIGNATURE

NOTARY PUBLIC IN AND FOR THE STATE OF TEXAS

[Signature]
[Signature]





DEVELOPMENT APPLICATION

City of Rockwall
Planning and Zoning Department
385 S. Goliad Street
Rockwall, Texas 75087

STAFF USE ONLY

PLANNING & ZONING CASE NO. **Z2022-024**

NOTE: THE APPLICATION IS NOT CONSIDERED ACCEPTED BY THE CITY UNTIL THE PLANNING DIRECTOR AND CITY ENGINEER HAVE SIGNED BELOW.

DIRECTOR OF PLANNING:

CITY ENGINEER:

PLEASE CHECK THE APPROPRIATE BOX BELOW TO INDICATE THE TYPE OF DEVELOPMENT REQUEST [SELECT ONLY ONE BOX]:

PLATTING APPLICATION FEES:

- ☐ MASTER PLAT (\$100.00 + \$15.00 ACRE)¹
☐ PRELIMINARY PLAT (\$200.00 + \$15.00 ACRE)¹
☐ FINAL PLAT (\$300.00 + \$20.00 ACRE)¹
☐ REPLAT (\$300.00 + \$20.00 ACRE)¹
☐ AMENDING OR MINOR PLAT (\$150.00)
☐ PLAT REINSTATEMENT REQUEST (\$100.00)

SITE PLAN APPLICATION FEES:

- ☐ SITE PLAN (\$250.00 + \$20.00 ACRE)¹
☐ AMENDED SITE PLAN/ELEVATIONS/LANDSCAPING PLAN (\$100.00)

ZONING APPLICATION FEES:

- ☐ ZONING CHANGE (\$200.00 + \$15.00 ACRE)¹
☐ SPECIFIC USE PERMIT (\$200.00 + \$15.00 ACRE)^{1&2}
☒ PD DEVELOPMENT PLANS (\$200.00 + \$15.00 ACRE)¹

OTHER APPLICATION FEES:

- ☐ TREE REMOVAL (\$75.00)
☐ VARIANCE REQUEST/SPECIAL EXCEPTIONS (\$100.00)²

NOTES:

¹ IN DETERMINING THE FEE, PLEASE USE THE EXACT ACREAGE WHEN MULTIPLYING BY THE PER ACRE AMOUNT. FOR REQUESTS ON LESS THAN ONE ACRE, ROUND UP TO ONE (1) ACRE.
² A \$1,000.00 FEE WILL BE ADDED TO THE APPLICATION FEE FOR ANY REQUEST THAT INVOLVES CONSTRUCTION WITHOUT OR NOT IN COMPLIANCE TO AN APPROVED BUILDING PERMIT.

PROPERTY INFORMATION [PLEASE PRINT]

ADDRESS	Property ID	Legal Description	LOT	BLOCK
SUBDIVISION	19924	MOTON, BLOCK 2, LOT 1,2,3 & 4, FRONTAGE		
GENERAL LOCATION	19925	MOTON, BLOCK 3, LOT 1,2,3 & 4		
	19926	MOTON, BLOCK 2, LOT 1,2,3 & 4, FRONTAGE		

ZONING, SITE PLAN AND PLATTING INFORMATION [PLEASE PRINT]

CURRENT ZONING	PD-32	CURRENT USE	Undeveloped
PROPOSED ZONING	PD-32	PROPOSED USE	Condominium
ACREAGE	1.44 Acres Gross	LOTS [CURRENT]	N/A
		LOTS [PROPOSED]	N/A

☒ **SITE PLANS AND PLATS:** BY CHECKING THIS BOX YOU ACKNOWLEDGE THAT DUE TO THE PASSAGE OF HB3167 THE CITY NO LONGER HAS FLEXIBILITY WITH REGARD TO ITS APPROVAL PROCESS, AND FAILURE TO ADDRESS ANY OF STAFF'S COMMENTS BY THE DATE PROVIDED ON THE DEVELOPMENT CALENDAR WILL RESULT IN THE DENIAL OF YOUR CASE.

OWNER/APPLICANT/AGENT INFORMATION [PLEASE PRINT/CHECK THE PRIMARY CONTACT/ORIGINAL SIGNATURES ARE REQUIRED]

<input type="checkbox"/> OWNER	Culpepper Spatex Group	<input checked="" type="checkbox"/> APPLICANT	RIV Properties LLC
CONTACT PERSON	Gary Shultz	CONTACT PERSON	Asher Hamilton
ADDRESS	PO Box 190569	ADDRESS	PO Box 192054
CITY, STATE & ZIP	Dallas, TX 75219	CITY, STATE & ZIP	Dallas, TX 75219
PHONE	817-233-0478	PHONE	(214) 908-4684
E-MAIL	gshultz@diamond-a.com	E-MAIL	ahamilton@realtyinvestments.com

NOTARY VERIFICATION [REQUIRED]


BEFORE ME, THE UNDERSIGNED AUTHORITY, ON THIS DAY PERSONALLY APPEARED GARY SHULTZ [OWNER] THE UNDERSIGNED, WHO STATED THE INFORMATION ON THIS APPLICATION TO BE TRUE AND CERTIFIED THE FOLLOWING:

I HEREBY CERTIFY THAT I AM THE OWNER FOR THE PURPOSE OF THIS APPLICATION; ALL INFORMATION SUBMITTED HEREIN IS TRUE AND CORRECT; AND THE APPLICATION FEE OF \$ 260.00 TO COVER THE COST OF THIS APPLICATION, HAS BEEN PAID TO THE CITY OF ROCKWALL ON THIS THE 27th DAY OF December, 2021. BY SIGNING THIS APPLICATION, I AGREE THAT THE CITY OF ROCKWALL (I.E. "CITY") IS AUTHORIZED AND PERMITTED TO PROVIDE INFORMATION CONTAINED WITHIN THIS APPLICATION TO THE PUBLIC. THE CITY IS ALSO AUTHORIZED AND PERMITTED TO REPRODUCE ANY COPYRIGHTED INFORMATION SUBMITTED IN CONJUNCTION WITH THIS APPLICATION, IF SUCH REPRODUCTION IS ASSOCIATED OR IN RESPONSE TO A REQUEST FOR PUBLIC INFORMATION.

GIVEN UNDER MY HAND AND SEAL OF OFFICE ON THIS THE 27th DAY OF December, 2021

OWNER'S SIGNATURE

NOTARY PUBLIC IN AND FOR THE STATE OF TEXAS

MY COMMISSION EXPIRES 07-25-2025



DEVELOPMENT APPLICATION

City of Rockwall
Planning and Zoning Department
385 S. Goliad Street
Rockwall, Texas 75087

STAFF USE ONLY

PLANNING & ZONING CASE NO.

2022-024

NOTE: THE APPLICATION IS NOT CONSIDERED ACCEPTED BY THE CITY UNTIL THE PLANNING DIRECTOR AND CITY ENGINEER HAVE SIGNED BELOW.

DIRECTOR OF PLANNING:

CITY ENGINEER:

PLEASE CHECK THE APPROPRIATE BOX BELOW TO INDICATE THE TYPE OF DEVELOPMENT REQUEST [SELECT ONLY ONE BOX]:

PLATTING APPLICATION FEES:

- ☐ MASTER PLAT (\$100.00 + \$15.00 ACRE)¹
- ☐ PRELIMINARY PLAT (\$200.00 + \$15.00 ACRE)¹
- ☐ FINAL PLAT (\$300.00 + \$20.00 ACRE)¹
- ☐ REPLAT (\$300.00 + \$20.00 ACRE)¹
- ☐ AMENDING OR MINOR PLAT (\$150.00)
- ☐ PLAT REINSTATEMENT REQUEST (\$100.00)

SITE PLAN APPLICATION FEES:

- ☐ SITE PLAN (\$250.00 + \$20.00 ACRE)¹
- ☐ AMENDED SITE PLAN/ELEVATIONS/LANDSCAPING PLAN (\$100.00)

ZONING APPLICATION FEES:

- ☐ ZONING CHANGE (\$200.00 + \$15.00 ACRE)¹
- ☐ SPECIFIC USE PERMIT (\$200.00 + \$15.00 ACRE)^{1 & 2}
- ☒ PD DEVELOPMENT PLANS (\$200.00 + \$15.00 ACRE)¹

OTHER APPLICATION FEES:

- ☐ TREE REMOVAL (\$75.00)
- ☐ VARIANCE REQUEST/SPECIAL EXCEPTIONS (\$100.00)²

NOTES:

¹ IN DETERMINING THE FEE, PLEASE USE THE EXACT ACREAGE WHEN MULTIPLYING BY THE PER ACRE AMOUNT. FOR REQUESTS ON LESS THAN ONE ACRE, ROUND UP TO ONE (1) ACRE.
² A \$1,000.00 FEE WILL BE ADDED TO THE APPLICATION FEE FOR ANY REQUEST THAT INVOLVES CONSTRUCTION WITHOUT OR NOT IN COMPLIANCE TO AN APPROVED BUILDING PERMIT.

PROPERTY INFORMATION [PLEASE PRINT]

ADDRESS	Property ID	Legal Description		
SUBDIVISION	19931	MOTON, BLOCK 8, LOT 1 & 2	LOT	BLOCK
GENERAL LOCATION				

ZONING, SITE PLAN AND PLATTING INFORMATION [PLEASE PRINT]

CURRENT ZONING	PD-32	CURRENT USE	Undeveloped		
PROPOSED ZONING	PD-32	PROPOSED USE	Condominium		
ACREAGE	0.29 Acres	LOTS [CURRENT]	N/A	LOTS [PROPOSED]	N/A

☒ **SITE PLANS AND PLATS:** BY CHECKING THIS BOX YOU ACKNOWLEDGE THAT DUE TO THE PASSAGE OF HB3167 THE CITY NO LONGER HAS FLEXIBILITY WITH REGARD TO ITS APPROVAL PROCESS, AND FAILURE TO ADDRESS ANY OF STAFF'S COMMENTS BY THE DATE PROVIDED ON THE DEVELOPMENT CALENDAR WILL RESULT IN THE DENIAL OF YOUR CASE.

OWNER/APPLICANT/AGENT INFORMATION [PLEASE PRINT/CHECK THE PRIMARY CONTACT/ORIGINAL SIGNATURES ARE REQUIRED]

<input type="checkbox"/> OWNER	In the Estate of Ernest Fields	<input checked="" type="checkbox"/> APPLICANT	RIV Properties LLC
CONTACT PERSON	Robert Fields	CONTACT PERSON	Asher Hamilton
ADDRESS	1502 LAUREL AVE	ADDRESS	PO Box 192054
CITY, STATE & ZIP	RICHMOND, CA 94805	CITY, STATE & ZIP	Dallas, TX 75219
PHONE	510-421-6848	PHONE	(214) 908-4684
E-MAIL	amwriting@yahoo.com	E-MAIL	ahamilton@realtyinvestments.com

NOTARY VERIFICATION [REQUIRED]

BEFORE ME, THE UNDERSIGNED AUTHORITY, ON THIS DAY PERSONALLY APPEARED _____ [OWNER] THE UNDERSIGNED, WHO STATED THE INFORMATION ON THIS APPLICATION TO BE TRUE AND CERTIFIED THE FOLLOWING:

I HEREBY CERTIFY THAT I AM THE OWNER FOR THE PURPOSE OF THIS APPLICATION; ALL INFORMATION SUBMITTED HEREIN IS TRUE AND CORRECT; AND THE APPLICATION FEE OF \$260.00 TO COVER THE COST OF THIS APPLICATION, HAS BEEN PAID TO THE CITY OF ROCKWALL ON THIS 11th DAY OF January, 2022. BY SIGNING THIS APPLICATION, I AGREE THAT THE CITY OF ROCKWALL (I.E. "CITY") IS AUTHORIZED AND PERMITTED TO PROVIDE INFORMATION CONTAINED WITHIN THIS APPLICATION TO THE PUBLIC. THE CITY IS ALSO AUTHORIZED AND PERMITTED TO REPRODUCE ANY COPYRIGHTED INFORMATION SUBMITTED IN CONJUNCTION WITH THIS APPLICATION, IF SUCH REPRODUCTION IS ASSOCIATED OR IN RESPONSE TO A REQUEST FOR PUBLIC INFORMATION.

GIVEN UNDER MY HAND AND SEAL OF OFFICE ON THIS THE _____ DAY OF _____, 20____.

OWNER'S SIGNATURE

Robert T. Fields

Please see attached California Acknowledgement / Jurat

NOTARY PUBLIC IN AND FOR THE STATE OF TEXAS

MY COMMISSION EXPIRES

CALIFORNIA ALL-PURPOSE CERTIFICATE OF ACKNOWLEDGMENT

A notary public or other officer completing this certificate verifies only the identity of the individual who signed the document to which this certificate is attached, and not the truthfulness, accuracy, or validity of that document.

State of California }

County of Contra Costa }

On Jan. 07. 2022 before me, N. BEESON - NOTARY PUBLIC
(Here insert name and title of the officer)


personally appeared ROBERT T. FIELDS,
who proved to me on the basis of satisfactory evidence to be the person(s) whose name(s) is/are subscribed to the within instrument and acknowledged to me that he/she/they executed the same in his/her/their authorized capacity(ies), and that by his/her/their signature(s) on the instrument the person(s), or the entity upon behalf of which the person(s) acted, executed the instrument.

I certify under PENALTY OF PERJURY under the laws of the State of California that the foregoing paragraph is true and correct.

WITNESS my hand and official seal.

[Signature]
Notary Public Signature

(Notary Public Seal)



ADDITIONAL OPTIONAL INFORMATION

DESCRIPTION OF THE ATTACHED DOCUMENT

Re: Development

(Title or description of attached document)

Appucation

(Title or description of attached document continued)

Number of Pages 2 Document Date 1/7/22

CAPACITY CLAIMED BY THE SIGNER

- ☒ Individual ~~(s)~~
☐ Corporate Officer

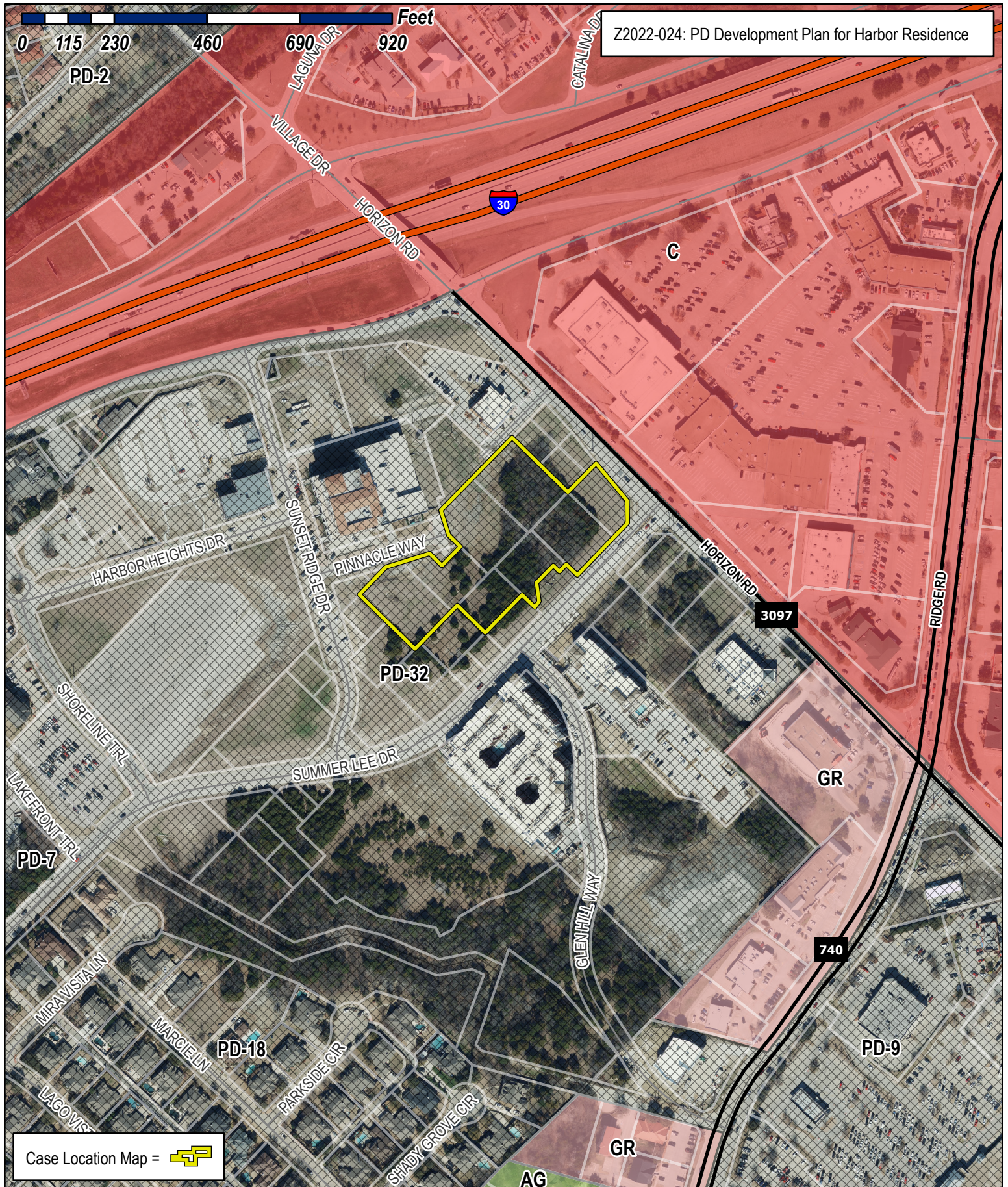
(Title)

- ☐ Partner(s)
☐ Attorney-in-Fact
☐ Trustee(s)
☐ Other _____

INSTRUCTIONS FOR COMPLETING THIS FORM

This form complies with current California statutes regarding notary wording and, if needed, should be completed and attached to the document. Acknowledgments from other states may be completed for documents being sent to that state so long as the wording does not require the California notary to violate California notary law.


- State and County information must be the State and County where the document signer(s) personally appeared before the notary public for acknowledgment
- Date of notarization must be the date that the signer(s) personally appeared which must also be the same date the acknowledgment is completed
- The notary public must print his or her name as it appears within his or her commission followed by a comma and then your title (notary public)
- Print the name(s) of document signer(s) who personally appear at the time of notarization
- Indicate the correct singular or plural forms by crossing off incorrect forms (i.e. ~~he/she/they~~, is are) or circling the correct forms. Failure to correctly indicate this information may lead to rejection of document recording
- The notary seal impression must be clear and photographically reproducible. Impression must not cover text or lines. If seal impression smudges, re-seal if a sufficient area permits, otherwise complete a different acknowledgment form
- Signature of the notary public must match the signature on file with the office of the county clerk.
 - ❖ Additional information is not required but could help to ensure this acknowledgment is not misused or attached to a different document
 - ❖ Indicate title or type of attached document, number of pages and date
 - ❖ Indicate the capacity claimed by the signer. If the claimed capacity is a corporate officer, indicate the title (i.e. CEO, CFO, Secretary)
- Securely attach this document to the signed document with a staple



City of Rockwall

Planning & Zoning Department
385 S. Goliad Street
Rockwall, Texas 75032
(P): (972) 771-7745
(W): www.rockwall.com

The City of Rockwall GIS maps are continually under development and therefore subject to change without notice. While we endeavor to provide timely and accurate information, we make no guarantees. The City of Rockwall makes no warranty, express or implied, including warranties of merchantability and fitness for a particular purpose. Use of the information is the sole responsibility of the user.

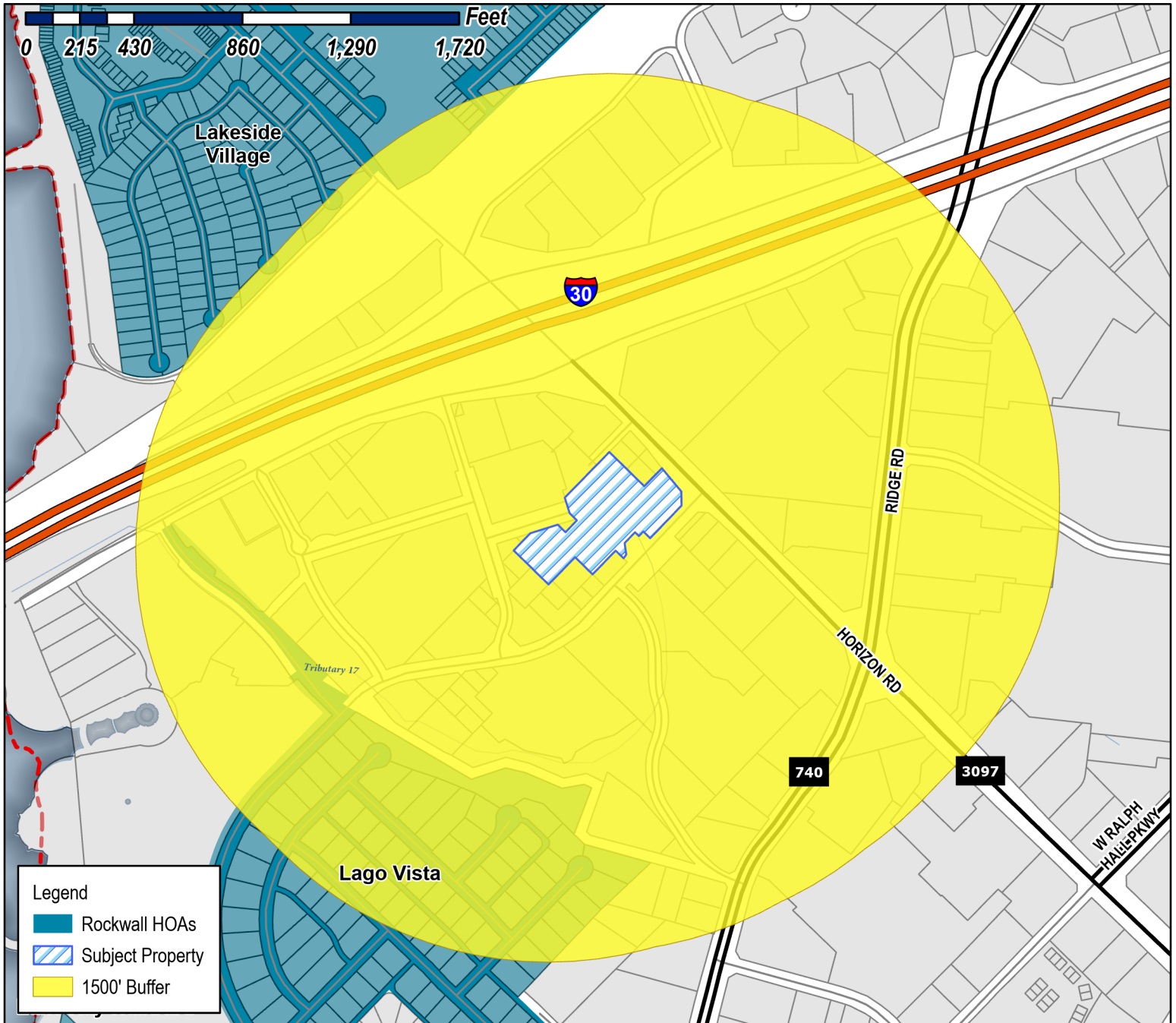




City of Rockwall

Planning & Zoning Department
385 S. Goliad Street
Rockwall, Texas 75087
(P): (972) 771-7745
(W): www.rockwall.com

The City of Rockwall GIS maps are continually under development and therefore subject to change without notice. While we endeavor to provide timely and accurate information, we make no guarantees. The City of Rockwall makes no warranty, express or implied, including warranties of merchantability and fitness for a particular purpose. Use of the information is the sole responsibility of the user.



Case Number: Z2022-024
Case Name: PD Development Plan for Harbor Residence
Case Type: Zoning
Zoning: Planned Development District 32 (PD-32)

Case Address:

Date Saved: 5/19/2022

For Questions on this Case Call (972) 771-7745

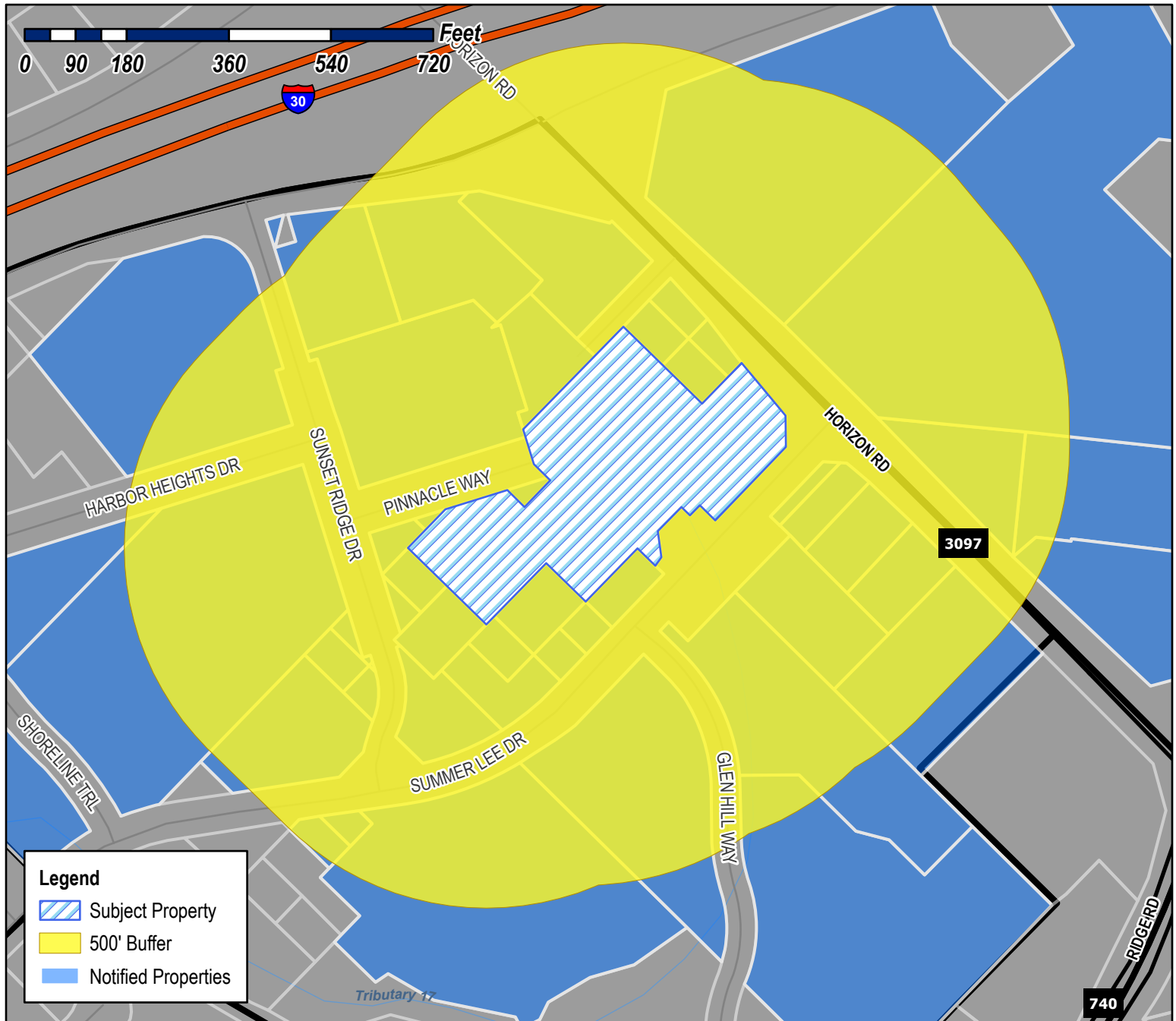




City of Rockwall

Planning & Zoning Department
385 S. Goliad Street
Rockwall, Texas 75087
(P): (972) 771-7745
(W): www.rockwall.com

The City of Rockwall GIS maps are continually under development and therefore subject to change without notice. While we endeavor to provide timely and accurate information, we make no guarantees. The City of Rockwall makes no warranty, express or implied, including warranties of merchantability and fitness for a particular purpose. Use of the information is the sole responsibility of the user.



Case Number: Z2022-024
Case Name: PD Development Plan for Harbor Residence
Case Type: Zoning
Zoning: Planned Development District 32 (PD-32)

Case Address:

Date Saved: 5/19/2022

For Questions on this Case Call (972) 771-7745



SONG CORPORATION
1200 HORIZON RD
ROCKWALL, TX 75032

ANDERSON ALLEN D ETUX
1208 S LAKESHORE DR
ROCKWALL, TX 75087

CAIN DOYLE E
1375 COUNTY ROAD 2290
MINEOLA, TX 75773

MHC ROCKWALL LLC
1468 KIMBROUGH RD SUITE 103
GERMANTOWN, TN 38138

ROCKWALL HARBOR HILL, LTD
15653 HIGHWAY 243
KAUFMAN, TX 75142

BENT TREE REALTY CO
16475 DALLAS PKWY STE 880
ADDISON, TX 75001

WHITE MICHAEL AND
MARION E WILSON AND DIMENSIONS REAL
ESTATE SERVICES LLC
2304 W WHEATLAND RD
DALLAS, TX 75232

ROCKWALL HARBOR HILL, LTD
2400 SUMMER LEE DR
ROCKWALL, TX 75032

HARBOR URBAN CENTER LLC
2500 SUMMER LEE DR
ROCKWALL, TX 75032

ATTICUS SUMMER LEE TOWNHOMES LLC
2500 SUMMER LEE DR
ROCKWALL, TX 75032

BRYANT JUDY GRACE AND
DOUGLASS FREDERICK WYGAL
2528 MARK
MESQUITE, TX 75150

HH RETAIL CENTER LP
2620 SUNSET RIDGE DR
ROCKWALL, TX 75032

EIGHTYTWENTY REAL ESTATE HOLDINGS LLC
2651 SUNSET RIDGE DR
ROCKWALL, TX 75032

MHC ROCKWALL LLC
2700 SUMMER LEE
ROCKWALL, TX 75032

101 HUBBARD DR LLC
2701 SUNSET RIDGE DR SUITE 610
ROCKWALL, TX 75032

HH RETAIL CENTER LP
2701 SUNSET RIDGE DR SUITE 610
ROCKWALL, TX 75032

HARBOR HEIGHTS INVESTORS LP
2701 SUNSET RIDGE DR SUITE 610
ROCKWALL, TX 75032

BENT TREE REALTY CO
2850 RIDGE RD
ROCKWALL, TX 75032

W & R PROPERTIES INC
2860 RIDGE RD
ROCKWALL, TX 75032

MOTON ALVIN D SR & ETHEL
3419 LILY LN
ROWLETT, TX 75089

MOTON ETHEL REED
C/O OF TONY C MOTON
3419 LILY LN
ROWLETT, TX 75089

KATHERINE BANNER FAMILY TRUST
KATHERINE BANNER- TRUSTEE
4 CHURCH HILL ROAD
HIGH FALLS, NY 12240

BUILDERS ASSOCIATES #3
ATTN: ARNOLD SCHLESINGER
405 I30
ROCKWALL, TX 75032

ATTICUS REAL ESTATE SERVICES INC
5339 ALPHA RD STE 300
DALLAS, TX 75240

HARBOR URBAN CENTER LLC
5339 ALPHA RD SUITE 300
DALLAS, TX 75240

ATTICUS SUMMER LEE TOWNHOMES LLC
5339 ALPHA ROAD SUITE 300
DALLAS, TX 75240

EIGHTYTWENTY REAL ESTATE HOLDINGS LLC
5740 PROSPECT AVE SUITE 2001
DALLAS, TX 75206

KATHERINE BANNER FAMILY TRUST
KATHERINE BANNER- TRUSTEE
600 HORIZON DR
ROCKWALL, TX 75032

CARSON MARK R
701 N MUNSON RD
ROYSE CITY, TX 75189

BUILDERS ASSOCIATES #3
ATTN: ARNOLD SCHLESINGER
9595 WILSHIRE BLVD STE 700
BEVERLY HILLS, CA 90212



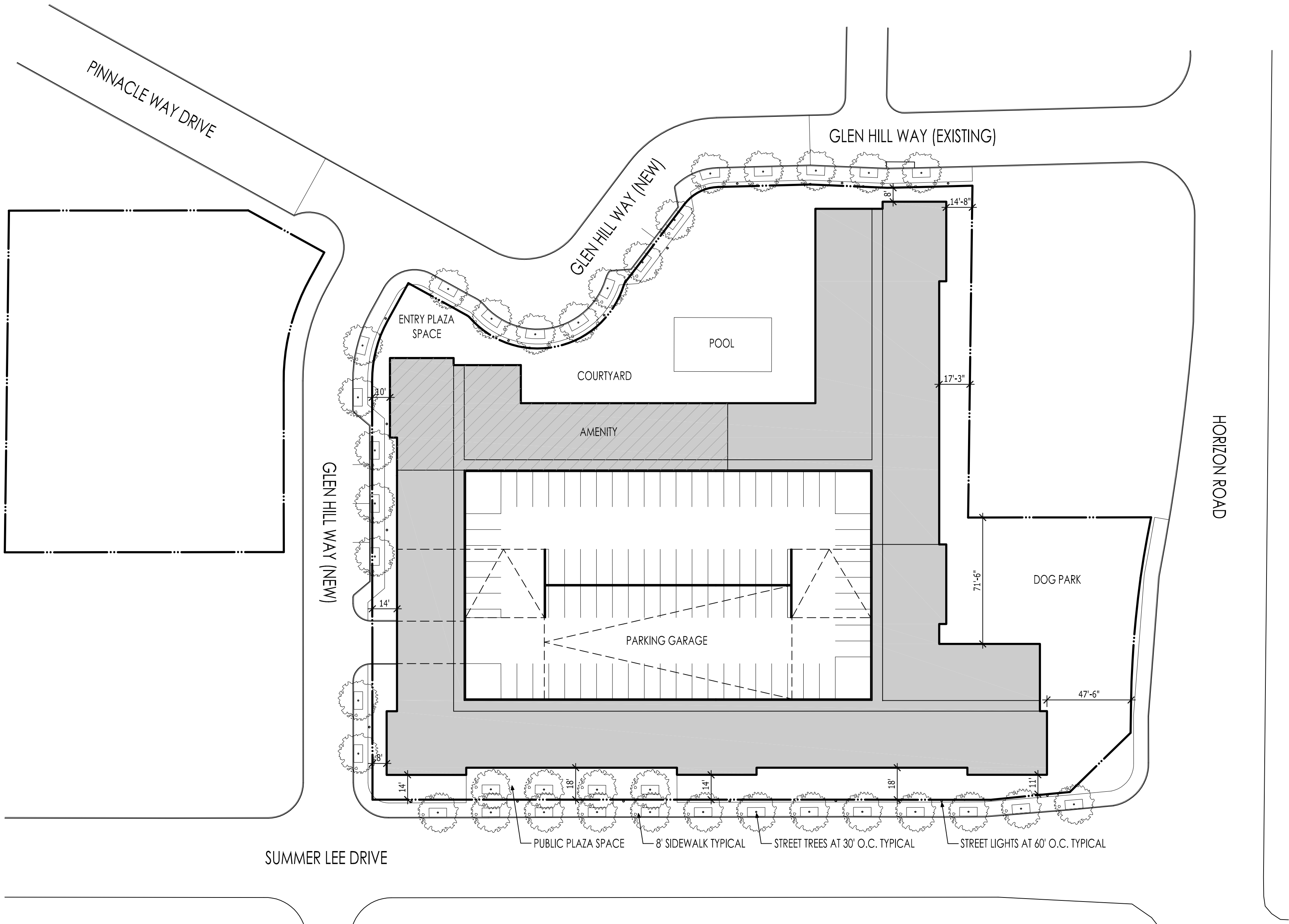
SPATEX GROUP PARTNERSHIP
C/O GARY SHULTZ
PO BOX 190569
DALLAS, TX 75219

CULPEPPER /SPATEX JV
%GARY SHULTZ
PO BOX 190569
DALLAS, TX 75219

SPATEX GROUP PARTNERSHIP
C/O GARY SHULTZ
PO BOX 190569
DALLAS, TX 75219

W & R PROPERTIES INC
PO BOX 657
KAUFMAN, TX 75142


PROJECT DATA			
SITE AREA: 2.73 ACRES (ESTIMATED) 66% LOT COVERAGE (1) FOUR/FIVE STORY BUILDING 209,000 GSF 167,200 NRSF 950 SF AVG. UNIT SIZE 176 UNITS INTERIOR AMENITY SPACE 7,500 GSF	REQUIRED PARKING:		
	1 BR UNITS	104 UNITS	156 SPACES
	2 BR UNITS	72 UNITS	144 SPACES
	TOTAL UNITS	176 UNITS	300 SPACES
	PROVIDED PARKING:		
	GARAGES		300 SPACES
	TOTAL PARKING		300 SPACES
	300 PARKING SPACES PROVIDED @ 1.7 SPACE / UNIT		



01

PD DEVELOPMENT PLAN

Scale: 1" = 40'-0"



DESIGN BALANCE, INC.
2231 RIDGE ROAD, SUITE 200
ROCKWALL, TEXAS 75087
214.668.2306

OWNER:
RIV PROPERTIES, LLC
P.O. BOX 192054
DALLAS, TX 75219
214.908.4684

HARBOR RESIDENCE

ROCKWALL, TEXAS

PROJECT NUMBER:
22008

DATE ISSUED:
05/20/2022

REVISIONS:

SHEET TITLE:
PD DEVELOPMENT
PLAN

SHEET NAME:
A100

CASE NUMBER:
Z2022-001

CITY OF ROCKWALL

ORDINANCE NO. 22-10

AN ORDINANCE OF THE CITY COUNCIL OF THE CITY OF ROCKWALL, TEXAS, AMENDING PLANNED DEVELOPMENT DISTRICT 32 (PD-32) [ORDINANCE NO. 17-22] AND THE UNIFIED DEVELOPMENT CODE [ORDINANCE NO. 20-02] OF THE CITY OF ROCKWALL, AS HERETOFORE AMENDED, SO AS TO APPROVE A PD DEVELOPMENT PLAN FOR A CONDOMINIUM BUILDING ON A 3.59-ACRE TRACT OF LAND IDENTIFIED AS LOTS 1, 2, 3, & 4, BLOCK 2; LOTS 1, 2, 3, & 4, BLOCK 3; LOTS 1, 2, 3, & 4, BLOCK 5; LOTS 1 & 2 AND A PORTION OF LOTS 3 & 4, BLOCK 6; LOTS 2, 3, & 4, BLOCK 7; LOTS 1 & 2, BLOCK 8; AND LOTS 1, 2, 3, & 4, BLOCK 9, MOTON ADDITION, CITY OF ROCKWALL, ROCKWALL COUNTY, TEXAS AND MORE FULLY DESCRIBED AND DEPICTED HEREIN BY EXHIBIT 'A'; PROVIDING FOR SPECIAL CONDITIONS; PROVIDING FOR A PENALTY OF FINE NOT TO EXCEED THE SUM OF TWO THOUSAND DOLLARS (\$2,000.00) FOR EACH OFFENSE; PROVIDING FOR A SEVERABILITY CLAUSE; PROVIDING FOR A REPEALER CLAUSE; PROVIDING FOR AN EFFECTIVE DATE.

WHEREAS, the City has received a request from Asher Hamilton of RIV Properties, on behalf of Michael Gibson of Marion E. Wilson, Michael White, Dimensions Real Estates Services, LLC; Mark R. Carson; Allen Anderson; Gary Shultz of Culpepper/Spatex JV; and Robert Fields of In the Estate of Ernest Fields for the approval of a *PD Development Plan* for a 176-unit, condominium building to be situated within the *Hillside Mixed-Use Subdistrict* and the *Horizon/Summer Lee*, on a 3.95-acre tract of land identified as Lots 1, 2, 3, & 4, Block 2; Lots 1, 2, 3, & 4, Block 3; Lots 1, 2, 3, & 4, Block 5; Lots 1 & 2 and a portion of Lots 3 & 4, Block 6; Lots 2, 3, & 4, Block 7; Lots 1 & 2, Block 8; and Lots 1, 2, 3, & 4, Block 9, Moton Addition, City of Rockwall, Rockwall County, Texas and more fully described and depicted in *Exhibit 'A'* of this ordinance, which hereinafter shall be referred to as the *Subject Property* and incorporated by reference herein; and

WHEREAS, the Planning and Zoning Commission of the City of Rockwall and the governing body of the City of Rockwall in compliance with the laws of the State of Texas and the ordinances of the City of Rockwall have given the requisite notices by publication and otherwise, and have held public hearings and afforded a full and fair hearing to all property owners generally and to all persons interested in and situated in the affected area, and in the vicinity thereof, and the governing body in the exercise of its legislative discretion, has concluded that Planned Development District 32 (PD-32) [*Ordinance No. 17-22*] and the Unified Development Code [*Ordinance No. 20-02*] should be amended as follows:

NOW, THEREFORE, BE IT ORDAINED BY THE CITY COUNCIL OF THE CITY OF ROCKWALL, TEXAS:

SECTION 1. That Planned Development District 32 (PD-32) [*Ordinance No. 17-22*] and the Unified Development Code [*Ordinance No. 20-02*], as heretofore amended, shall be further amended by adopting this *PD Development Plan* and amending the official zoning map of the City of Rockwall for the *Subject Property*; and,

SECTION 2. That development of the *Subject Property* shall generally be in accordance with the *Concept Plan*, depicted in *Exhibit 'B'* of this ordinance, attached hereto and incorporated

herein by reference as *Exhibit 'B'*, which is deemed hereby to be a condition of approval of the amended zoning classification for the *Subject Property*; and,

SECTION 3. That development of the *Subject Property* shall generally be in accordance with the *Conceptual Building Elevations*, depicted in *Exhibit 'C'* of this ordinance, attached hereto and incorporated herein by reference as *Exhibit 'C'*, which is deemed hereby to be a condition of approval of the amended zoning classification for the *Subject Property*; and,

SECTION 4. That the *Subject Property* shall be used only in the manner and for the purposes provided for in Planned Development District 32 (PD-32) [*Ordinance No. 17-22*], the Unified Development Code [*Ordinance No. 20-02*], and in compliance with the following conditions and requirements:

- (1) The development of the subject property shall generally conform to the *Concept Plan* depicted in *Exhibit 'B'* of this ordinance.
- (2) The development of the subject property shall generally conform to the proposed *Conceptual Building Elevations* depicted in *Exhibit 'C'* of this ordinance and to the design guidelines contained in *Resolution No. 10-40*.
- (3) The proposed condominium building shall not contain more than 176 urban residential units.
- (4) All building materials and color schemes proposed for this development should conform to the requirements stipulated by Planned Development District 32 (PD-32) [*as amended*].
- (5) Prior to the issuance of a building permit the applicant shall submit and seek approval for a detailed *PD Site Plan* that demonstrates compliance with all applicable standards of Planned Development District 32 (PD-32) [*as amended*] and with the requirements approved in this ordinance.
- (6) All buildings throughout the development shall be constructed with a consistent design scheme, incorporate four (4) sided architecture that creates an entry appearance on all four (4) sides, and be approved by the Architectural Review Board (ARB) at the time of the *PD Site Plan*.

SECTION 5. That any person, firm, or corporation violating any of the provisions of this ordinance shall be deemed guilty of a misdemeanor and upon conviction shall be punished by a penalty of fine not to exceed the sum of *Two Thousand Dollars* (\$2,000.00) for each offense and each and every day such offense shall continue shall be deemed to constitute a separate offense;

SECTION 6. That if any section, paragraph, or provision of this ordinance or the application of that section, paragraph, or provision to any person, firm, corporation or situation is for any reason judged invalid, the adjudication shall not affect any other section, paragraph, or provision of this ordinance or the application of any other section, paragraph or provision to any other person, firm, corporation or situation, nor shall adjudication affect any other section, paragraph, or provision of the Unified Development Code, and the City Council declares that it would have adopted the valid portions and applications of the ordinance without the invalid parts and to this end the provisions for this ordinance are declared to be severable;

SECTION 7. The standards in this ordinance shall control in the event of a conflict between this ordinance and any provision of the Unified Development Code or any provision of the City Code, ordinance, resolution, rule, regulation, or procedure that provides a specific standard that is

different from and inconsistent with this ordinance. References to zoning district regulations or other standards in the Unified Development Code (including references to the *Unified Development Code*), and references to overlay districts, in this ordinance or any of the Exhibits hereto are those in effect on the date this ordinance was passed and approved by the City Council of the City of Rockwall, Texas;

SECTION 8. That this ordinance shall take effect immediately from and after its passage;

**PASSED AND APPROVED BY THE CITY COUNCIL OF THE CITY OF ROCKWALL, TEXAS,
THIS THE 7TH DAY OF MARCH, 2022.**




Kevin Fowler, Mayor

ATTEST:



Kristy Teague, City Secretary

APPROVED AS TO FORM:



Frank J. Garza, City Attorney

1st Reading: February 22, 2022

2nd Reading: March 7, 2022



Exhibit 'A':
Legal Description and Location Map

PARCEL 1 (TRACTS 1 & 2)

TRACT 1: All that certain 0.705-acre tract of land in the Edward Teal Survey, Abstract No. 207, Rockwall County, Texas and being Lot 2 and part of Lots 1, 3 and 4, of Block 2 and Lots 1 and 2 and part of Lots 3 and 4, of Block 4 of George Morton Estate, an addition to the City of Rockwall, recorded in Cabinet A, Slide 47B of the Plat Records of said county, and being part of the tract of land described in a Warranty Deed to Culpepper/Spatex Joint Venture, recorded in Volume 209, Page 475 of the Deed Records of said county, and being more particularly described by metes and bounds as follows:

BEGINNING at a ½-inch iron rebar with a cap (illegible) found at the north end of a corner clip at the intersection of Summer Lee Drive, a variable width public right-of-way and Horizon Drive, a variable width public right-of-way per the right-of-way dedication to the City of Rockwall recorded in Instrument Number 2005-0000338484 of the Official Public Records of said county;

THENCE with the northwest right-of-way line of Summer Lee Drive the following courses and distances;

South 38°15'10" West, a distance of 44.84-feet to a ½-inch iron rebar with a cap (illegible) found for corner;

South 43°54'47" West, a distance of 14.91-feet to a ½-inch iron rebar with a cap (illegible) found for corner;

South 43°55'59" West, a distance of 131.01-feet to a ½-inch iron rebar with a cap (illegible) found for corner in the southwest line of said Lot 3, Block 4 and in the northeast line of Lot 4, Block 6 of said addition;

THENCE North 45°23'07" West, with said southwest line and said northeast line, passing at a distance of 38.12-feet, to a ½-inch iron rebar with a cap stamped "RPLS 6484" set for corner in said northwest right-of-way line and the east corner of a called 0.160-acre tract of land described in a General Warranty Deed to Mark R. Carson, recorded in Instrument Number 2008-00394439 of said Official Public Records, continuing with said southwest line of said Lot 3, Block 4, the southwest line of Lot 2, Block 4, the northwest line of said Lot 4, Block 6, the northwest line of Lot 1, Block 6 of said addition, and the northwest line of said 0.160-acre tract, in all, a total distance of 139.41-feet to a ½-inch iron rebar with a cap stamped "RPLS6484" set for the west corner of said Lot 2, Block 4, the north corner of said Lot 1, Block 6 and in the southeast line of a 40 foot wide easement, recorded in said addition;

THENCE North 43°50'43" East, with the northwest lines of said Lot 1 and Lot 2 Block 4 and said Lot 1 and Lot 2, Block 2 and said southeast line of said 40 foot wide easement, a distance of 230.94-feet to a ½-inch iron rebar with a cap stamped "RPLS 6484" set for corner in the southwest right-of-way line of said Horizon Drive at the beginning of a non-tangent curve to the left, with a radius of 510.50-feet and a chord which bears South 37°22'46" East, a distance of 14.17-feet;

THENCE with said southwest right-of-way line of Horizon drive the following courses and distances;

Along said curve to the left, with a central angle of 01°35'26" and an arc distance of 14.17-feet to a ½-inch iron rebar with a cap (illegible) found for the beginning of a compound curve to the left, with a radius of 576.50-feet, and a chord which bears South 41°42'06" East, a distance of 70.67-feet;

Along said curve to the left, with a central angle of 07°01'39" and an arc distance of 70.71-feet to a ½-inch iron rebar with a cap (illegible) found for corner;

South 45°16'48" East, a distance of 17.37-feet to the *POINT OF BEGINNING* and containing 0.705-acres (30,690 square-feet) of land.

TRACT 2: All that certain 0.463-acre tract of land in the Edward Teal Survey, Abstract No. 207, Rockwall

Exhibit 'A':
Legal Description and Location Map

County, Texas and being Lots 1, 2, 3 and 4, Block 3 of George Morton Estate, an addition to the City of Rockwall, recorded in Cabinet A, Slide 47B of the Plat Records of said county, and being part of the tract of land described in a Warranty Deed to Culpepper/Spatex Joint Venture, recorded in Volume 209, Page 475 of the Deed Records of said county, and being more particularly described by metes and bounds as follows:

BEGINNING at a ½-inch iron rebar with a cap stamped "RPLS 6484" set for the west corner of said Lot 2, Block 3, and at the intersection of a 20 foot wide easement, recorded in said addition, from which a ½-inch iron rebar with a cap stamped "RPLS 5034" found bears North 73°52'22" West a distance of 22.02-feet and a 5/8 inch iron rebar with a cap stamped "Sam Inc" found bears North 88°48'34" East, a distance of 27.56-feet;

THENCE North 43°50'43" East, with the northwest line of said Lot 1 and Lot 2, Block 3 and the southeast line of the 20-foot-wide easement, a distance of 131.01-feet to a ½-inch iron rebar with a cap stamped "RPLS 6484" set for the north corner of said Lot 1, Block 3 and the west corner of Lot 2, Block 1 of said addition;

THENCE South 45°21'44" East, with the northeast line of said Lot 1 and Lot 4, Block 3 and the southwest line of said Lot 2, Block 1 and Lot 3, Block 1 of said addition, a distance of 154.01-feet to a ½-inch iron rebar with a cap stamped "RPLS 6484" set for the east corner of said Lot 4, Block 3, the south corner of said Lot 3, Block 1 and in the northwest line of a 40 foot wide easement as recorded in said addition;

THENCE South 43°50'43" West, with the southeast line of said Lot 3 and Lot 4 Block 3 and said northwest line of said 40 foot wide easement, a distance of 131.01feet to a ½-inch iron rebar with a cap stamped "RPLS 6484" set for the south corner of said Lot 3, Block 3 and at the intersection of said northwest line of the 40 foot wide easement and the northeast line of said 20 foot wide easement;

THENCE North 45°21'44" West, with the southwest line of said Lot 2 and Lot 3, Block 3, and the northeast line of said 20-feet wide easement, a distance of 154.01-feet to the *POINT OF BEGINNING* and containing 0.463-acres (20,176 square-feet) of land.

Parcel 2

All that certain 0.160-acre tract of land in the Edward Teal Survey, Abstract No. 207, Rockwall County, Texas and being Lot 1 and part of Lot 4, Block 6 of George Morton Estate, an addition to the City of Rockwall, recorded in Cabinet A, Slide 47B of the Plat Records of said county, and being same 0.160-acre tract of land described a General Warranty Deed to Mark R. Carson, recorded in Instrument Number 2008-00394439 of the Official Public Records of said county, and being more particularly described by metes and bounds as follows:

BEGINNING at a ½-inch iron rebar with a cap stamped "RPLS 6484" set for the east corner of said 0.160-acre tract, in the northeast line of said Lot 4, Block 6, the southwest line of Lot 3, Block 4 of said addition and in the northwest right-of-way line of Summer Lee Drive, a variable width public right-of-way, from which a ½-inch iron rebar with a cap (illegible) found in said northwest right-of-way line bears South 45°23'07" East, a distance of 38.12-feet;

THENCE with the southeast line of said 0.160-acre tract and said northwest right-of-way line, the following courses and distances;

South 49°50'10" West, a distance of 25.57-feet to a ½-inch iron rebar with a cap stamped "RPLS 5034" found for corner;

North 45°40'41" West, a distance of 20.93-feet to a ½-inch iron rebar with a cap stamped "RPLS 6484" set for corner in the southeast line of said Lot 1, Block 6 and the northwest line of said Lot 4, Block 6;

South 44°13'18" West, a distance of 39.98-feet to a ½-inch iron rebar with a cap stamped "RPLS 6484" set for the south corner of said 0.160-acre tract, the south corner of said Lot 1, Block 6, the west corner

Exhibit 'A':
Legal Description and Location Map

of said Lot 4, Block 6 the north corner of Lot 3, Block 6 of said addition, the east corner of Lot 2, Block 6 of said addition, and the east corner of a called 0.18-acre tract described in a General Warranty Deed to Allen Anderson, recorded in Instrument No. 2008-00394440 of said Official Public Records;

THENCE North 45°21'44" West, with the southwest line of said 0.160-acre tract, the southwest line of said Lot 1, Block 6, the northeast line of said 0.18-acre tract, and the northeast line of said Lot 2, Block 6, passing at a distance of 77.43-feet, a 1/2inch iron rebar with a cap stamped "RPLS 6484" set for the west corner of said Lot 1, Block 6, the north corner of said Lot 2, Block 6 and in the southeast line of a 40foot wide easement, recorded in said addition, in all, a total distance of 97.43-feet to the west corner of said 0.160-acre tract, the north corner of said 0.18-acre tract and in the center of said 40 foot wide easement;

THENCE North 43°50'43" East, with the center of said 40-foot-wide easement, a distance of 65.51-feet to the north corner of said 0.160-acre tract;

THENCE South 45°23'21" East, with the northeast line of said 0.160-acre tract, passing at a distance of 20.00-feet, a ½-inch iron rebar with a cap stamped "RPLS 6484" set for the north corner of said Lot 1, Block 6, the west corner of said Lot 2, Block 4 of said addition, continuing with said northeast line of the 0.160-acre tract, the northeast line of said Lot 1 and Lot 4, Block 6, and the southwest line of said Lot2 and Lot 3, Block 4, in all, a total distance of 121.30-feet to the *POINT OF BEGINNING* and containing 0.160-acres (6,964 square-feet) of gross area, 0.130-acres (5,654 square-feet) of net area of land.

Parcel 3

All that certain 0.175-acre tract of land in the Edward Teal Survey, Abstract No. 207, Rockwall County, Texas and being Lot 2 and part of Lot 3, Block 6 of George Morton Estate, an addition to the City of Rockwall, recorded in Cabinet A, Slide 47B of the Plat Records of said county, and being a called 0.18-acre tract of land described a General Warranty Deed to Allen Anderson, recorded in Instrument No. 2008-00394440 of the Official Public Records of said county, and being more particularly described by metes and bounds as follows:

BEGINNING at a ½-inch iron rebar with a cap stamped "RPLS 5034" found for the south corner of said 0.18-acre tract, in the southwest line of said Lot 3, Block 6 and in the northwest right-of-way line of Summer Lee Drive, a variable width public right-of-way, from which a ½-inch iron rebar with a cap stamped "RPLS 5034" found in said right-of-way bears South 45°21'27" East, a distance of 19.89-feet;

THENCE North 45°21'27" West, with the southwest line of said 0.18-acre tract, said southwest line of Lot 3, Block 6 and, in said northwest right-of-way line, passing at a distance of 43.01-feet, a ½-inch iron rebar with a cap stamped "RPLS 6484" set for the south corner of said Lot 2, Block 6, the west corner of said Lot 3, Block 6 and the west corner of Lot 1, Block 8 of said addition, departing said northwest right-of-way line and continuing with said southwest line of the 0.18-acre tract, the southwest line of said Lot 2, Block 6 and the northwest line of said Lot 1, Block 8, passing at a distance of 119.67-feet, a ½-inch iron rebar with a cap stamped "RPLS 6484" set for the west corner of said Lot 2, Block 6, the north corner of said Lot 1, Block 8 and in the southeast line of a 40 foot wide easement recorded in said addition, continuing with said southwest line of the 0.18-acre tract, in all, a total distance of 139.67-feet to the west corner of said 0.18-acre tract and in the center of said 40 foot wide easement;

THENCE North 43°50'43" East, with the northwest line of said 0.18-acre tract and in the center of said 40 food wide easement, a distance of 65.50-feet to the north corner of said 0.18-acre tract and the west corner of a called 0.160-acre tract of land described a General Warranty Deed to Mark R. Carson, recorded in Instrument Number 2008-00394439 of said Official Public Records;

THENCE South 45°21'44" East, with the northeast line of said 0.18-acre tract and the southwest line of said 0.160-acre tract, passing at a distance of 20.00-feet, a ½-inch iron rebar with a cap stamped "RPLS 6484" set for the north corner of said Lot 2, Block 6 and the west corner of said Lot 1, Block 6, continuing with said northeast line of the 0.18-acre tract, the northeast line of said Lot 2, Block 6, said southwest line of the 0.160-acre tract and the southwest line of said Lot 1, Block 6, in all, a total distance of 97.43-feet to

Exhibit 'A':
Legal Description and Location Map

a ½-inch iron rebar with a cap stamped "RPLS 6484" set for the west corner of said 0.18-acre tract, the west corner of said Lot 2, Block 6, the south corner of said 0.160-acre tract, the south corner of said Lot 1, Block 6 and, in said northwest right-of-line of Summer Lee Drive;

THENCE with the southeast line of said 0.18-acre tract and said northwest right-of-way line, the following courses and distances;

South 44°13'18" West, a distance of 19.50-feet to a ½-inch iron rebar with a cap stamped "RPLS 5034" found for corner;

South 09°43'47" East, a distance of 46.51-feet to a ½-inch iron rebar with a cap stamped "RPLS 5034" found for corner;

South 29°14'41" West, a distance of 19.61-feet to the *POINT OF BEGINNING* and containing 0.175-acres (7,635 square-feet) of gross area and 0.145-acres (6,325 square-feet) of net area of land.

Parcel 4

All that certain 0.230-acre tract of land in the Edward Teal Survey, Abstract No. 207, Rockwall County, Texas and being Lots 1 and 2, Block 8 of George Morton Estate, an addition to the City of Rockwall, recorded in Cabinet A, Slide 47B of the Plat Records of said county, and being more particularly described by metes and bounds as follows:

BEGINNING at a ½-inch iron rebar with a cap stamped "RPLS 5034" found for the south corner of said Lot 2, Block 8, the west corner of Lot 3, Block 8 of said addition, the east corner of Lot 1, Block 10 of said addition and the north corner of Lot 4, Block 8 of said addition, from which, a ½-inch iron rebar with a cap stamped "RPLS5034" found bears South 45°21'46" East, a distance of 63.39-feet;

THENCE North 45°21'46" West, with the southwest line of said Lot 2, Block 8 and the northeast line of said Lot 1, Block 10, a distance of 76.12-feet to a ½-inch iron rebar with a cap stamped "RPLS 6484" set for the west corner of said Lot 2, Block 8, the north corner of said Lot 1, Block 10 and in the southeast line of a 40 foot wide easement recorded in said addition;

THENCE North 43°50'43" East, with the northwest line of said Lot 1 and Lot 2 Block 8 and said southeast line of the 40 foot wide easement, a distance of 130.96feet to a ½-inch iron rebar with a cap stamped "RPLS 6484" set for the north corner of said Lot 1, Block 8, the west corner of Lot 2, Block 6 of said addition and in the southwest line of a called 0.18-acre tract of land described a General Warranty Deed to Allen Anderson, recorded in Instrument No. 2008-00394440 of the Official Public Records of said county;

THENCE South 45°21'27" East, with the northeast line of said Lot 1, Block 8, the southwest line of said Lot 2, Block 6 and said southwest line of the 0.18-acre tract, a distance of 76.66-feet to a ½-inch iron rebar with a cap stamped "RPLS 6484" set for the east corner of said Lot 1, Block 8, the south corner of said Lot 2, Block 6, the west corner of Lot 3, Block 6 of said addition and the north corner of said Lot 4, Block 8, from which a ½-inch iron rebar with a cap stamped "RPLS 5034" found for the south corner of said 0.18-acre tract and in the northwest right-of-way line of Summer Lee Drive, a variable width public right-of-way bears South 45°21'27" East, a distance of 43.01-feet;

THENCE South 44°04'51" West, with the southeast line of said Lot 1 and Lot 2, Block 8 and the northwest line of said Lot 3 and Lot 4, Block 8, passing at a distance of 114.25-feet, a ½-inch iron rebar found, in all, a total distance of 130.95feet to the *POINT OF BEGINNING* and containing 0.230-acres (10,002 square-feet) of land.

Parcel 5

All that certain 1.245-acre tract of land in the Edward Teal Survey, Abstract No. 207, Rockwall County, Texas and being Lots 1, 3 and 4, and part of Lot 2 Block 5, Lots 3 and 4 and part of Lot 2, Block 7 and Lots 1, 2, 3 and 4, Block 9 of George Morton Estate, an addition to the City of Rockwall, recorded in Cabinet A,

Exhibit 'A':
Legal Description and Location Map

Slide 47B of the Plat Records of said county, and being all of the tract of land described in a General Warranty Deed to Dimensions Real Estate Services, recorded in Instrument No.2011-00451974 of the Official Public Records of said county, and being more particularly described by metes and bounds as follows:

BEGINNING at a ½-inch iron rebar with a cap stamped "RPLS 6484" set for the west corner of Lot 2, Block 9, the north corner of Lot 1, Block 11 of said addition, and in the southwest line of a 20 foot wide easement recorded in said addition;

THENCE North 43°50'43" East, with the northwest lines of said Lot 1 and Lot 2, Block 9 and Lot 2, Block 7 and said southeast line of the 20 foot wide easement, a distance of 135.22-feet to a ½-inch iron rebar with a cap stamped "RPLS 6484" set for corner in the northwest line of said Lot 2, Block 7 and in the south right-of-way line of Pinnacle Way, a 58 foot wide public right-of-way, from which a ½-inch iron rebar found at the intersection of said south right-of-way line of Pinnacle Way and the east right-of-way line of Sunset Ridge Drive, a variable width public right-of-way bears South 72°49'03" West, a distance of 184.95-feet;

THENCE North 72°49'03" East, with said south right-of-way line of Pinnacle Way, a distance of 69.48-feet to a ½-inch iron rebar with a cap stamped "RPLS 5034" found for corner in the northeast line of said Lot 2, Block 9;

THENCE South 45°37'46" East, continuing with said south right-of-way line of Pinnacle Way and with the northeast line of said Lot 2, Block 9, a distance of 42.61-feet to a ½-inch iron rebar with a cap stamped "RPLS 5034" found for the east corner of said Lot 2, Block 9, the north corner of said Lot 3, Block 9 and the west corner of said Lot 4, Block 7;

THENCE North 44°12'16" East, continuing with said south right-of-way line of Pinnacle Way and with the northwest line of said Lot 4, Block 7, a distance of 65.39feet to a 5/8 inch iron rebar with a cap stamped "Maddox" found for the north corner of said Lot 4, Block 7, the west corner of said Lot 3, Block 7, the south corner of said Lot 2, Block 7, and the east corner of the terminus of said Pinnacle Way;

THENCE North 45°28'03" West, with the east right-of-way line of said Pinnacle Way and the southwest line of said Lot 2, Block 7, a distance of 41.44-feet to a 5/8-inch iron rebar with a cap stamped "Maddox" found in said east right-of-way line of Pinnacle Way;

THENCE North 17°34'51" West, departing said southwest line of said Lot 2, Block 7 and continuing with said east right-of-way line of Pinnacle Way, passing at a distance of 28.13-feet to the north corner of the terminus of said Pinnacle Way, in all, a total distance of 40.12-feet to a ½-inch iron rebar with a cap stamped "RPLS6484" set in the northwest line of said Lot 2, Block 5 and in the southeast line of a 20 foot wide easement recorded in said addition;

THENCE North 43°50'43" East, with the northwest lines of said Lot 1 and Lot 2, Block 5 and said southeast line of the 20 foot wide easement, a distance of 112.80feet to a ½-inch iron rebar with a cap stamped "RPLS 6484" set for the north corner of said Lot 1, Block 5 and the intersection of said southeast line of the 20 foot wide easement and the southwest line of another 20 foot wide easement recorded in said addition, from which a 5/8 inch iron rebar with a cap stamped "Sam Inc" bears North 44°39'37" West, a distance of 19.25-feet;

THENCE South 45°21'44" East, with the northwest lines of said Lot 1 and Lot 4, Block 5 and said southwest line of the 20 foot wide easement, a distance of 154.01-feet to a ½-inch iron rebar with a cap stamped "RPLS 6484" set for the west corner of said Lot 4, Block 5 and the intersection of said southwest line of the 20 foot wide easement and the northwest line of a 40 foot wide easement recorded in said addition;

THENCE South 43°50'43" West, with the southeast lines of said Lots 3 and 4, Block 5, Lots 3 and 4, Block 7 and Lots 3 and 4, Block 9 and said northwest line of the 40 foot wide easement, a distance of 393.33-feet to a ½-inch iron rebar with a cap stamped "RPLS 6484" set for the south corner of said Lot 3, Block 9 and the east corner of said Lot 4, Block 11 of said addition, from which a ½-inch iron rebar found bears South

Exhibit 'A':
Legal Description and Location Map

45°25'13" East, a distance of 18.07-feet;

THENCE North 45°25'13" West, with the southwest lines of said Lots 2 and 3, Block 9 and the northwest lines of said Lots 1 and 4, Block 11, passing at a distance of 78.94-feet, a ½-inch iron rebar with a cap stamped "RPLS 5034" found for the west corner of said Lot 3, Block 9, the south corner of said Lot 2, Block 9, the east corner of said Lot 1, Block 11, and the north corner of said Lot 4, Block 11, in all, a total distance of 154.01-feet to the *POINT OF BEGINNING* and containing 1.245-acres (54,217 square-feet) of land.

Exhibit 'A':
Legal Description and Location Map

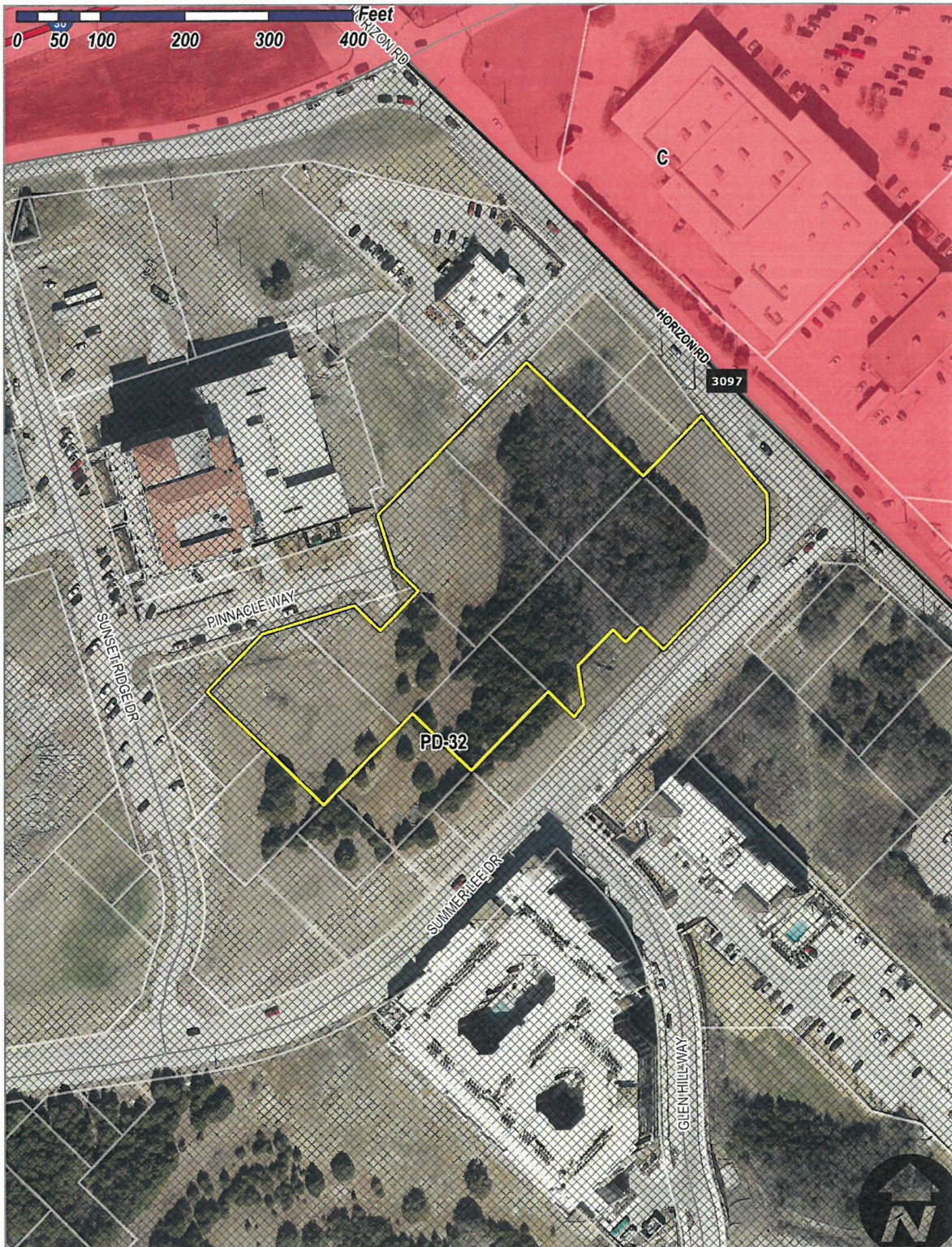


Exhibit 'B': Concept Plan

PROJECT DATA			
SITE AREA: 2.84 ACRES (ESTIMATED)	REQUIRED PARKING: 1 BR. UNITS	154 UNITS	154 SPACES
608,107 COVERAGE	2 BR. UNITS	72 UNITS	144 SPACES
(1) FOUR-STOREY BUILDING	TOTAL UNITS	178 UNITS	300 SPACES
209,000 GSF	PROVIDED PARKING:		
167,200 NSF	GARAGES	300 SPACES	
950 SF AVG. UNIT SIZE	TOTAL PARKING	300 SPACES	
176 UNITS			
INTERIOR AMENITY SPACE	300 PARKING SPACES PROVIDED		
7,500 GSF	@ 1.7 SPACE / UNIT		

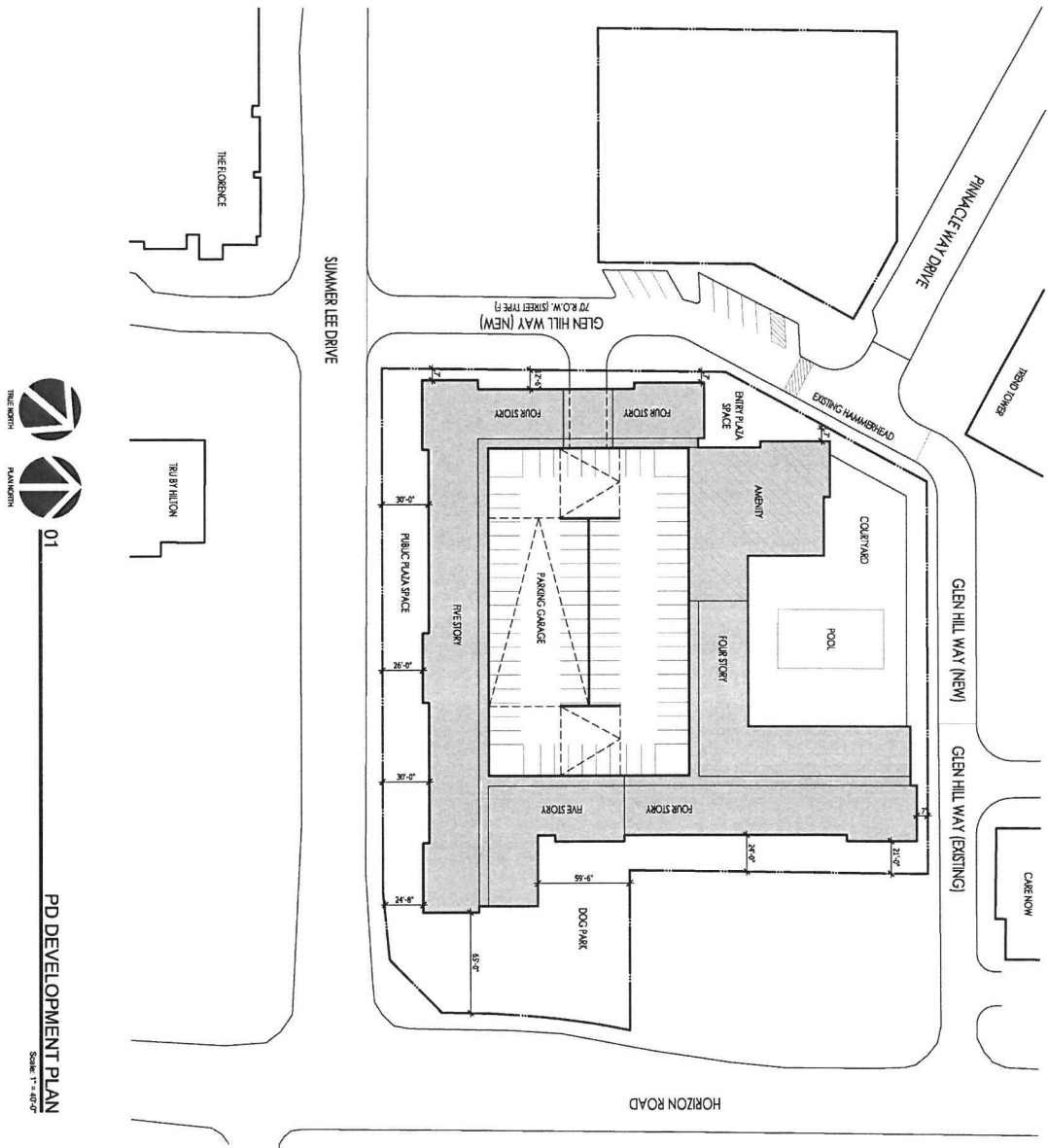


Exhibit 'C':
Conceptual Building Elevations



PROJECT COMMENTS



CITY OF ROCKWALL
385 S. GOLIAD STREET
ROCKWALL, TEXAS 75087
PHONE: (972) 771-7700

DATE: 5/27/2022

PROJECT NUMBER: Z2022-024
PROJECT NAME: Planned Development for Harbor Residence
SITE ADDRESS/LOCATIONS:

CASE MANAGER: Bethany Ross
CASE MANAGER PHONE: (972) 772-6488
CASE MANAGER EMAIL: bross@rockwall.com

CASE CAPTION: Hold a public hearing to discuss and consider a request by Asher Hamilton of RIV Properties, LLC on behalf of Michael Gibson of Marion E. Wilson, Michael White, Dimensions Real Estates Services, LLC; Mark R. Carson; Allen Anderson; Gary Shultz of Culpepper/Spatex JV; and Robert Fields of In the Estate of Ernest Fields for the approval of a PD Development Plan for a 176-unit condominium building on a 3.59-acre tract of land identified as Moton Addition, City of Rockwall, Rockwall County, Texas, situated within the Hillside Mixed Use Subdistrict and the Horizon/Summer Lee Subdistrict of Planned Development District 32 (PD-32), generally located at the southwest corner of the intersection of Horizon Road and Summer Lee Drive, and take any action necessary.

DEPARTMENT	REVIEWER	DATE OF REVIEW	STATUS OF PROJECT
	Ryan Miller	05/27/2022	Approved w/ Comments

05/27/2022: Z2022-024; PD Development Plan for Harbor Residence

Please address the following comments (M= Mandatory Comments; I = Informational Comments)

I.1 This request is for the approval of a PD Development Plan for a 176-unit condominium building on a 3.59-acre tract of land identified as Lots 1, 2, 3, & 4, Block 2; Lots 1, 2, 3, & 4, Block 3; Lots 1, 2, 3, & 4, Block 5; Lots 1 & 2 and a portion of Lots 3 & 4, Block 6; Lots 2, 3, & 4, Block 7; Lots 1 & 2, Block 8; and Lots 1, 2, 3, & 4, Block 9, Moton Addition, City of Rockwall, Rockwall County, Texas, situated within the Hillside Mixed Use Subdistrict and the Horizon/Summer Lee Subdistrict of Planned Development District 32 (PD-32), and generally located at the southwest corner of the intersection of Horizon Road and Summer Lee Drive.

I.2 For questions or comments concerning this case please contact Ryan Miller in the Planning Department at (972) 772-6441 or email rcmiller@rockwall.com.

M.3 For reference, include the case number (Z2022-024) in the lower right-hand corner of all pages on future submittals.

I.4 Please note that the approval of this ordinance will supersede Ordinance No. 20-10.

I.5 Please note that the approval of this PD Development Plan does not grant the abandonment of the right-of-way along Summer Lee Drive, and that this will have to be considered separately by the City Council.

I.6 Please note the following requirements per the Horizon/Summer Lee Subdistrict:

- (1) Setbacks from Right-of-Way Line
 - (a) Horizon Road: 40'; In Conformance
 - (b) Glen Hill Way (without Parking): 30'; Not In Conformance @ 8' – 10'
 - (c) Glen Hill Way (with Parking): 50'; Not In Conformance @ 10' – 14'
 - (d) Summer Lee Drive: 30'; Not In Conformance @ 11' – 18'
- (2) Maximum Lot Coverage: 60%; Not In Conformance @ 66%
- (3) Building Height for First Floor: 15'; Will Require Conformance at Site Plan
- (4) Overall Building Height: 120'; Will Require Conformance at Site Plan
- (5) Encroachments in Setbacks: 5'; Will Require Conformance at Site Plan
- (6) Land Uses
 - (a) First Floor: Office, Retail, & Restaurant
 - (b) Upper Floors: Office

Approval of this PD Development Plan may waive some of these plan requirements; however, the applicant should try to meet these requirements where feasible and show conformance to these requirements on the plan.

M.7 On the Concept Plan please make the following changes (see attached Planning Department mark ups):

(1) Relabel the street on the northside of the proposed building (i.e. labeled as Glen Hill Way New and Glen Hill Way Existing) as Pinnacle Way Drive. Leave the portion of Glen Hill Way running north/south on the west side of the building.

M.8 Please review the attached Draft Ordinance prior to the May 31, 2022 Planning and Zoning Commission Work Session meeting, and provide staff with your markups by no later than June 7, 2022. In reviewing the Draft Ordinance, please pay close attention to staff's suggestions.

I.9 Staff has identified the aforementioned items necessary to continue the submittal process. Please make these revisions and corrections, and provide any additional information that is requested. Revisions for this case will be due on June 7, 2022; however, it is encouraged for applicants to submit revisions as soon as possible to give staff ample time to review the case prior to the June 14, 2022 Planning and Zoning Commission Public Hearing Meeting. The Planning and Zoning Commission Work Session Meeting for this case will be held on May 31, 2022.

I.10 The projected City Council meeting dates for this case will be June 20, 2022 (1st Reading) and July 5, 2022 (2nd Reading).

DEPARTMENT	REVIEWER	DATE OF REVIEW	STATUS OF PROJECT
ENGINEERING	Sarah Johnston	05/25/2022	Needs Review

05/25/2022: - Min 50' CL Radius. This is not currently ROW, will need to dedicate ROW from Trend Tower?
- Need to show property lines north of Glen Hill Way to clarify

The following items are informational for the engineering design process.

General Items:

- Must meet City Standards of Design and Construction
- 4% Engineering Inspection Fees
- Impact Fees (Water, Wastewater & Roadway)
- Minimum easement width is 20' for new easements. No structures allowed in easements.
- Retaining walls 3' and over must be engineered.
- All retaining walls 18" and taller must be rock or stone face. No smooth concrete walls.

Drainage Items:

- Dumpster to drain to an oil/water separator and then to the storm lines.
- Storm Pro-Rata \$7226.59/acre.
- Will require WOUS and wetland study for creek

Water and Wastewater Items:

- All electrical/franchise utility line to be underground.
- No structures in easements. Min. easement width is 20'.
- Minimum public utilities to be 8-inch.
- Infrastructure study required with fees
- 12" water line to be installed in "new" street

Roadway Paving Items:

- All parking including parking garage are required to be a minimum of 20'x9' and no dead end parking (must have approved turnaround or hammerhead)
- No dead end parking allowed.
- Fire Lane turn radii must be 30' minimum.
- Need offsite fire line and accessibility easement.

- Traffic Impact Analysis is required
- Need PD-32 required sidewalks along Summer Lee, Pinnacle Way and New Street and "new" street with landscaping and lighting

Landscaping:

- No trees to be with 10' of any public water, sewer or storm line that is 10" in diameter or larger.
- No trees to be with 5' of any public water, sewer, or storm line that is less than 10".

DEPARTMENT	REVIEWER	DATE OF REVIEW	STATUS OF PROJECT
BUILDING	Rusty McDowell	05/24/2022	Approved

No Comments

DEPARTMENT	REVIEWER	DATE OF REVIEW	STATUS OF PROJECT
FIRE	Ariana Kistner	05/25/2022	Approved

No Comments

DEPARTMENT	REVIEWER	DATE OF REVIEW	STATUS OF PROJECT
GIS	Lance Singleton	05/23/2022	Approved w/ Comments

05/23/2022: As the road is drawn it would be 'Pinnacle Way' to tie two existing pieces.

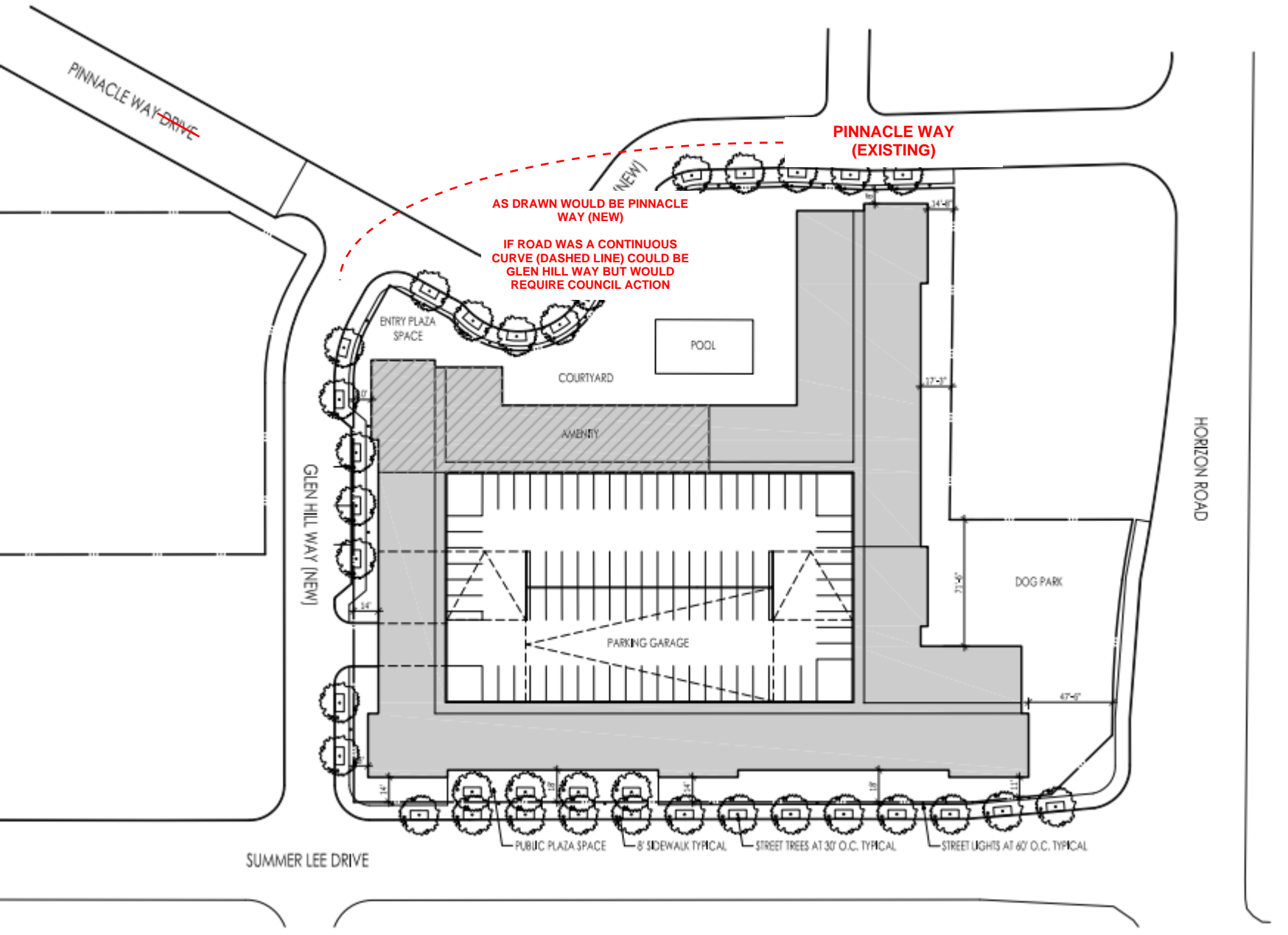
If the new connecting road was a curved (more direct) path it could become Glen Hill Way but the existing portion of Pinnacle Way (by Care Now) would require a City Council name change. (see attached drawing)

DEPARTMENT	REVIEWER	DATE OF REVIEW	STATUS OF PROJECT
POLICE	Chris Cleveland	05/23/2022	Approved

No Comments

DEPARTMENT	REVIEWER	DATE OF REVIEW	STATUS OF PROJECT
PARKS	Travis Sales	05/23/2022	Approved w/ Comments

05/23/2022: Please provide landscape and tree mitigation plans.





- Must meet City Standards of Design and Construction
- 4% Engineering Inspection Fees
- Impact Fees (Water, Wastewater & Roadway)
- Minimum easement width is 20' for new easements. No structures allowed in easements.
- Retaining walls 3' and over must be engineered.
- All retaining walls 18" and taller must be rock or stone face. No smooth concrete walls.

- Dumpster to drain to an oil/water separator and then to the storm lines.
- Storm Pro-Rata \$7226.59/acre.
- Will require WOUS and wetland study for creek

- All electrical/franchise utility line to be underground.
- No structures in easements. Min. easement width is 20'.
- Minimum public utilities to be 8-inch.
- Infrastructure study required with fees
- 12" water line to be installed in "new" street

- All parking including parking garage are required to be a minimum of 20'x9' and no dead end parking (must have approved turnaround or hammerhead)
- No dead end parking allowed.
- Fire Lane turn radii must be 30' minimum.
- Need offsite fire line and accessibility easement.
- Traffic Impact Analysis is required
- Need PD-32 required sidewalks along Summer Lee, Pinnacle Way and New Street and 'new' street with landscaping and lighting


- No trees to be with 10' of any public water, sewer or storm line that is 10" in diameter or larger.
- No trees to be with 5' of any public water, sewer, or storm line that is less than 10".



01

PD DEVELOPMENT PLAN

Scale: 1" = 40'-0"



DESIGN BALANCE, INC.
2231 RIDGE ROAD, SUITE 200
ROCKWALL, TEXAS 75087
214.668.2306

OWNER:
RIV PROPERTIES, LLC
P.O. BOX 192054
DALLAS, TX 75219
214.908.4684

HARBOR RESIDENCE

ROCKWALL, TEXAS

PROJECT NUMBER: 22008

DATE ISSUED:
05/20/2022

REVISIONS:

SHEET TITLE:

PD DEVELOPMENT
PLAN

SHEET NAME:

A100

CASE NUMBER:
Z2022-001

Mr. Ryan Miller
City of Rockwall
Director of Planning and Zoning
385 S. Goliad Street, Rockwall, TX 75087
(972) 772-6441

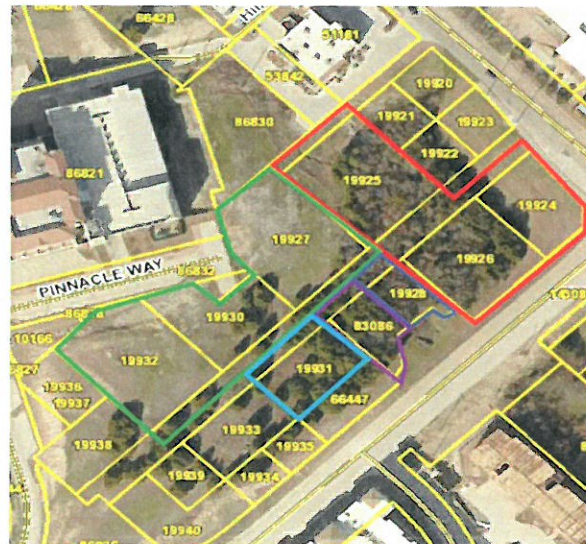
VIA EMAIL: rmiller@rockwall.com
Date: 5/19/2022

Re: Rockwall Harbor District Condominium Development

Attached, please find the executed and notarized development applications from Realty Investments for 5 separate land parcels located in the Harbor District of Rockwall. This PD application is designed to address the layout of Glen Hill Way as it connects into the northern portion of the property.

To reduce confusion, I have provided a list of the properties and their legal descriptions below. Additionally, we have color coded each parcel, so it provides an easy reference throughout the process.

Property ID	Legal Description	Acres
19924	MOTON, BLOCK 2, LOT 1,2,3 & 4, FRONTAGE	
19925	MOTON, BLOCK 3, LOT 1,2,3 & 4	
19926	MOTON, BLOCK 2, LOT 1,2,3 & 4, FRONTAGE	
Total		1.44
Property ID	Legal Description	Acres
19927	MOTON, BLOCK 5, LOT 1,2,3 & 4	
19930	MOTON, BLOCK 7, LOT 2,3 & 4	
19932	MOTON, BLOCK 9, LOT 1,2,3 & 4	
Total		1.52
Property ID	Legal Description	Acres
	MOTON, BLOCK 6, LOT 1 & PT OF LOT 4,	
19928	(REMAINDER OF LOT 4 IS IN THE ROAD)	
Total		0.16
Property ID	Legal Description	Acres
	MOTON, BLOCK 6, LOT 2 & PT OF LOT 3,	
83086	(REMAINDER OF LOT 3 IS IN THE ROAD)	
Total		0.18
Property ID	Legal Description	Acres
19931	MOTON, BLOCK 8, LOT 1 & 2	
Total		0.29
Total Acres/SF		3.59



Please let us know if you have any questions as you go through the application.

Respectfully,



Asher Hamilton
Realty Investments / RIV Properties LLC
CEO
Date: 5/19/2022



DEVELOPMENT APPLICATION

City of Rockwall
Planning and Zoning Department
385 S. Goliad Street
Rockwall, Texas 75087

STAFF USE ONLY

PLANNING & ZONING CASE NO. **22022-024**

NOTE: THE APPLICATION IS NOT CONSIDERED ACCEPTED BY THE CITY UNTIL THE PLANNING DIRECTOR AND CITY ENGINEER HAVE SIGNED BELOW.

DIRECTOR OF PLANNING:

CITY ENGINEER:

PLEASE CHECK THE APPROPRIATE BOX BELOW TO INDICATE THE TYPE OF DEVELOPMENT REQUEST [SELECT ONLY ONE BOX]:

PLATTING APPLICATION FEES:

- ☐ MASTER PLAT (\$100.00 + \$15.00 ACRE) ¹
- ☐ PRELIMINARY PLAT (\$200.00 + \$15.00 ACRE) ¹
- ☐ FINAL PLAT (\$300.00 + \$20.00 ACRE) ¹
- ☐ REPLAT (\$300.00 + \$20.00 ACRE) ¹
- ☐ AMENDING OR MINOR PLAT (\$150.00)
- ☐ PLAT REINSTATEMENT REQUEST (\$100.00)

SITE PLAN APPLICATION FEES:

- ☐ SITE PLAN (\$250.00 + \$20.00 ACRE) ¹
- ☐ AMENDED SITE PLAN/ELEVATIONS/LANDSCAPING PLAN (\$100.00)

ZONING APPLICATION FEES:

- ☐ ZONING CHANGE (\$200.00 + \$15.00 ACRE) ¹
- ☐ SPECIFIC USE PERMIT (\$200.00 + \$15.00 ACRE) ^{1 & 2}
- ☒ PD DEVELOPMENT PLANS (\$200.00 + \$15.00 ACRE) ¹

OTHER APPLICATION FEES:

- ☐ TREE REMOVAL (\$75.00)
- ☐ VARIANCE REQUEST/SPECIAL EXCEPTIONS (\$100.00) ²

NOTES:

¹: IN DETERMINING THE FEE, PLEASE USE THE EXACT ACREAGE WHEN MULTIPLYING BY THE PER ACRE AMOUNT. FOR REQUESTS ON LESS THAN ONE ACRE, ROUND UP TO ONE (1) ACRE.

²: A **\$1,000.00** FEE WILL BE ADDED TO THE APPLICATION FEE FOR ANY REQUEST THAT INVOLVES CONSTRUCTION WITHOUT OR NOT IN COMPLIANCE TO AN APPROVED BUILDING PERMIT.

PROPERTY INFORMATION [PLEASE PRINT]

ADDRESS	Property ID	Legal Description	Property ID	Legal Description
	19924	MOTON, BLOCK 2, LOT 1,2,3 & 4, FRONTAGE	19932	MOTON, BLOCK 9, LOT 1,2,3 & 4
	19925	MOTON, BLOCK 3, LOT 1,2,3 & 4	19928	MOTON, BLOCK 6, LOT 1 & PT OF LOT 4, (REMAINDER OF LOT 4 IS IN THE ROAD)
SUBDIVISION	19926	MOTON, BLOCK 2, LOT 1,2,3 & 4, FRONTAGE	83086	MOTON, BLOCK 6, LOT 2 & PT OF LOT 3, (REMAINDER OF LOT 3 IS IN THE ROAD)
	19927	MOTON, BLOCK 5, LOT 1,2,3 & 4	19931	MOTON, BLOCK 8, LOT 1 & 2
GENERAL LOCATION	19930	MOTON, BLOCK 7, LOT 2,3 & 4		

ZONING, SITE PLAN AND PLATTING INFORMATION [PLEASE PRINT]

CURRENT ZONING	PD-32	CURRENT USE	Undeveloped		
PROPOSED ZONING	PD-32	PROPOSED USE	Condominium		
ACREAGE	3.59 Acres	LOTS [CURRENT]	N/A	LOTS [PROPOSED]	N/A

☒ **SITE PLANS AND PLATS:** BY CHECKING THIS BOX YOU ACKNOWLEDGE THAT DUE TO THE PASSAGE OF HB3167 THE CITY NO LONGER HAS FLEXIBILITY WITH REGARD TO ITS APPROVAL PROCESS, AND FAILURE TO ADDRESS ANY OF STAFF'S COMMENTS BY THE DATE PROVIDED ON THE DEVELOPMENT CALENDAR WILL RESULT IN THE DENIAL OF YOUR CASE.

OWNER/APPLICANT/AGENT INFORMATION [PLEASE PRINT/CHECK THE PRIMARY CONTACT/ORIGINAL SIGNATURES ARE REQUIRED]

<input checked="" type="checkbox"/> Agent	RIV Properties LLC	<input checked="" type="checkbox"/> APPLICANT	RIV Properties LLC
CONTACT PERSON	Asher Hamilton	CONTACT PERSON	Asher Hamilton
ADDRESS	PO Box 192054	ADDRESS	PO Box 192054
CITY, STATE & ZIP	Dallas, Texas 75219	CITY, STATE & ZIP	Dallas, TX 75219
PHONE	(214) 908-4684	PHONE	(214) 908-4684
E-MAIL	ahamilton@realtyinvestments.com	E-MAIL	ahamilton@realtyinvestments.com

NOTARY VERIFICATION [REQUIRED]

BEFORE ME, THE UNDERSIGNED AUTHORITY, ON THIS DAY PERSONALLY APPEARED Asher Hamilton [AGENT] THE UNDERSIGNED, WHO STATED THE INFORMATION ON THIS APPLICATION TO BE TRUE AND CERTIFIED THE FOLLOWING:

"I HEREBY CERTIFY THAT I AM THE OWNER FOR THE PURPOSE OF THIS APPLICATION: ALL INFORMATION SUBMITTED HEREIN IS TRUE AND CORRECT; AND THE APPLICATION FEE OF \$ 260.00 TO COVER THE COST OF THIS APPLICATION, HAS BEEN PAID TO THE CITY OF ROCKWALL ON THIS THE 12th DAY OF May, 2022. BY SIGNING THIS APPLICATION, I AGREE THAT THE CITY OF ROCKWALL (I.E. "CITY") IS AUTHORIZED AND PERMITTED TO PROVIDE INFORMATION CONTAINED WITHIN THIS APPLICATION TO THE PUBLIC. THE CITY IS ALSO AUTHORIZED AND PERMITTED TO REPRODUCE ANY COPYRIGHTED INFORMATION SUBMITTED IN CONJUNCTION WITH THIS APPLICATION, IF SUCH REPRODUCTION IS ASSOCIATED OR IN RESPONSE TO A REQUEST FOR PUBLIC INFORMATION."


GIVEN UNDER MY HAND AND SEAL OF OFFICE ON THIS THE 10th DAY OF May, 2022

AGENT'S SIGNATURE

S. Segovia

NOTARY PUBLIC IN AND FOR THE STATE OF TEXAS

Stephanie Segovia



MY COMMISSION EXPIRES February 16, 2026



DEVELOPMENT APPLICATION

City of Rockwall
Planning and Zoning Department
385 S. Goliad Street
Rockwall, Texas 75087

STAFF USE ONLY

PLANNING & ZONING CASE NO. **22022-024**

NOTE: THE APPLICATION IS NOT CONSIDERED ACCEPTED BY THE CITY UNTIL THE PLANNING DIRECTOR AND CITY ENGINEER HAVE SIGNED BELOW

DIRECTOR OF PLANNING:

CITY ENGINEER:

PLEASE CHECK THE APPROPRIATE BOX BELOW TO INDICATE THE TYPE OF DEVELOPMENT REQUEST (SELECT ONLY ONE BOX):

PLATTING APPLICATION FEES:

- ☐ MASTER PLAT (\$100.00 + \$15.00 ACRE)¹
☐ PRELIMINARY PLAT (\$200.00 + \$15.00 ACRE)¹
☐ FINAL PLAT (\$300.00 + \$20.00 ACRE)¹
☐ REPLAT (\$300.00 + \$20.00 ACRE)¹
☐ AMENDING OR MINOR PLAT (\$150.00)
☐ PLAT REINSTATEMENT REQUEST (\$100.00)

SITE PLAN APPLICATION FEES:

- ☐ SITE PLAN (\$250.00 + \$20.00 ACRE)¹
☐ AMENDED SITE PLAN/ELEVATIONS/LANDSCAPING PLAN (\$100.00)

ZONING APPLICATION FEES:

- ☐ ZONING CHANGE (\$200.00 + \$15.00 ACRE)¹
☐ SPECIFIC USE PERMIT (\$200.00 + \$15.00 ACRE)^{1 & 2}
☒ PD DEVELOPMENT PLANS (\$200.00 + \$15.00 ACRE)¹

OTHER APPLICATION FEES:

- ☐ TREE REMOVAL (\$75.00)
☐ VARIANCE REQUEST/SPECIAL EXCEPTIONS (\$100.00)²

NOTES:

¹ IN DETERMINING THE FEE, PLEASE USE THE EXACT ACREAGE WHEN MULTIPLYING BY THE PER ACRE AMOUNT. FOR REQUESTS ON LESS THAN ONE ACRE, ROUND UP TO ONE (1) ACRE.
² A \$1,000.00 FEE WILL BE ADDED TO THE APPLICATION FEE FOR ANY REQUEST THAT INVOLVES CONSTRUCTION WITHOUT OR NOT IN COMPLIANCE TO AN APPROVED BUILDING PERMIT.

PROPERTY INFORMATION [PLEASE PRINT]

ADDRESS	Property ID	Legal Description	LOT	BLOCK
SUBDIVISION	19927	MOTON, BLOCK 5, LOT 1,2,3 & 4		
GENERAL LOCATION	19930	MOTON, BLOCK 7, LOT 2,3 & 4		
	19932	MOTON, BLOCK 9, LOT 1,2,3 & 4		

ZONING, SITE PLAN AND PLATTING INFORMATION [PLEASE PRINT]

CURRENT ZONING	PD-32	CURRENT USE	Undeveloped
PROPOSED ZONING	PD-32	PROPOSED USE	Condominium
ACREAGE	1.52 Acres Gross	LOTS (CURRENT)	N/A
		LOTS (PROPOSED)	N/A

☒ **SITE PLANS AND PLATS:** BY CHECKING THIS BOX YOU ACKNOWLEDGE THAT DUE TO THE PASSAGE OF HB3167 THE CITY NO LONGER HAS FLEXIBILITY WITH REGARD TO ITS APPROVAL PROCESS, AND FAILURE TO ADDRESS ANY OF STAFF'S COMMENTS BY THE DATE PROVIDED ON THE DEVELOPMENT CALENDAR WILL RESULT IN THE DENIAL OF YOUR CASE.

OWNER/APPLICANT/AGENT INFORMATION [PLEASE PRINT/CHECK THE PRIMARY CONTACT/ORIGINAL SIGNATURES ARE REQUIRED]

<input type="checkbox"/> OWNER	Marion E Wilson, Michael White Dimensions Real Estate Services LLC	<input checked="" type="checkbox"/> APPLICANT	RIV Properties LLC
CONTACT PERSON	Michael Gibson	CONTACT PERSON	Asher Hamilton
ADDRESS	2304 W Wheatland Rd	ADDRESS	PO Box 192054
CITY, STATE & ZIP	Dallas, TX 75233	CITY, STATE & ZIP	Dallas, TX 75219
PHONE	214-770-6285	PHONE	(214) 908-4684
E-MAIL	michael.gibson5279@yahoo.com	E-MAIL	ahamilton@realtyinvestments.com

NOTARY VERIFICATION [REQUIRED]


BEFORE ME, THE UNDERSIGNED AUTHORITY, ON THIS DAY PERSONALLY APPEARED Michael Gibson [OWNER] THE UNDERSIGNED, WHO STATED THE INFORMATION ON THIS APPLICATION TO BE TRUE AND CERTIFIED THE FOLLOWING: on behalf of Dimensions Real Estate Services, LLC

I HEREBY CERTIFY THAT I AM THE OWNER FOR THE PURPOSE OF THIS APPLICATION. ALL INFORMATION SUBMITTED HEREIN IS TRUE AND CORRECT; AND THE APPLICATION FEE OF \$ \$260.00 TO COVER THE COST OF THIS APPLICATION, HAS BEEN PAID TO THE CITY OF ROCKWALL ON THIS THE 11th DAY OF January, 2022. BY SIGNING THIS APPLICATION, I AGREE THAT THE CITY OF ROCKWALL (I.E. "CITY") IS AUTHORIZED AND PERMITTED TO PROVIDE INFORMATION CONTAINED WITHIN THIS APPLICATION TO THE PUBLIC. THE CITY IS ALSO AUTHORIZED AND PERMITTED TO REPRODUCE ANY COPYRIGHTED INFORMATION SUBMITTED IN CONJUNCTION WITH THIS APPLICATION, IF SUCH REPRODUCTION IS ASSOCIATED OR IN RESPONSE TO A REQUEST FOR PUBLIC INFORMATION.¹

GIVEN UNDER MY HAND AND SEAL OF OFFICE ON THIS 23 DAY OF December, 2021.

OWNER'S SIGNATURE

NOTARY PUBLIC IN AND FOR THE STATE OF TEXAS





DEVELOPMENT APPLICATION

City of Rockwall
Planning and Zoning Department
385 S. Goliad Street
Rockwall, Texas 75087

STAFF USE ONLY

PLANNING & ZONING CASE NO.

22029-024

NOTE: THE APPLICATION IS NOT CONSIDERED ACCEPTED BY THE CITY UNTIL THE PLANNING DIRECTOR AND CITY ENGINEER HAVE SIGNED BELOW.

DIRECTOR OF PLANNING:

CITY ENGINEER:

PLEASE CHECK THE APPROPRIATE BOX BELOW TO INDICATE THE TYPE OF DEVELOPMENT REQUEST [SELECT ONLY ONE BOX]:

PLATTING APPLICATION FEES:

- ☐ MASTER PLAT (\$100.00 + \$15.00 ACRE) ¹
- ☐ PRELIMINARY PLAT (\$200.00 + \$15.00 ACRE) ¹
- ☐ FINAL PLAT (\$300.00 + \$20.00 ACRE) ¹
- ☐ REPLAT (\$300.00 + \$20.00 ACRE) ¹
- ☐ AMENDING OR MINOR PLAT (\$150.00)
- ☐ PLAT REINSTATEMENT REQUEST (\$100.00)

SITE PLAN APPLICATION FEES:

- ☐ SITE PLAN (\$250.00 + \$20.00 ACRE) ¹
- ☐ AMENDED SITE PLAN/ELEVATIONS/LANDSCAPING PLAN (\$100.00)

ZONING APPLICATION FEES:

- ☐ ZONING CHANGE (\$200.00 + \$15.00 ACRE) ¹
- ☐ SPECIFIC USE PERMIT (\$200.00 + \$15.00 ACRE) ^{1 & 2}
- ☒ PD DEVELOPMENT PLANS (\$200.00 + \$15.00 ACRE) ¹

OTHER APPLICATION FEES:

- ☐ TREE REMOVAL (\$75.00)
- ☐ VARIANCE REQUEST/SPECIAL EXCEPTIONS (\$100.00) ²

NOTES:

¹ IN DETERMINING THE FEE, PLEASE USE THE EXACT ACREAGE WHEN MULTIPLYING BY THE PER ACRE AMOUNT. FOR REQUESTS ON LESS THAN ONE ACRE, ROUND UP TO ONE (1) ACRE.
² A \$1,000.00 FEE WILL BE ADDED TO THE APPLICATION FEE FOR ANY REQUEST THAT INVOLVES CONSTRUCTION WITHOUT OR NOT IN COMPLIANCE TO AN APPROVED BUILDING PERMIT.

PROPERTY INFORMATION [PLEASE PRINT]

ADDRESS	Property ID	Legal Description	LOT	BLOCK
SUBDIVISION	19927	MOTON, BLOCK 5, LOT 1, 2, 3 & 4		
GENERAL LOCATION	19930	MOTON, BLOCK 7, LOT 2, 3 & 4		
	19932	MOTON, BLOCK 9, LOT 1, 2, 3 & 4		

ZONING, SITE PLAN AND PLATTING INFORMATION [PLEASE PRINT]

CURRENT ZONING	PD-32	CURRENT USE	Undeveloped
PROPOSED ZONING	PD-32	PROPOSED USE	Condominium
ACREAGE	1.52 Acres Gross	LOTS [CURRENT]	N/A
		LOTS [PROPOSED]	N/A

☒ **SITE PLANS AND PLATS:** BY CHECKING THIS BOX YOU ACKNOWLEDGE THAT DUE TO THE PASSAGE OF HB3167 THE CITY NO LONGER HAS FLEXIBILITY WITH REGARD TO ITS APPROVAL PROCESS, AND FAILURE TO ADDRESS ANY OF STAFF'S COMMENTS BY THE DATE PROVIDED ON THE DEVELOPMENT CALENDAR WILL RESULT IN THE DENIAL OF YOUR CASE.

OWNER/APPLICANT/AGENT INFORMATION [PLEASE PRINT/CHECK THE PRIMARY CONTACT/ORIGINAL SIGNATURES ARE REQUIRED]

<input type="checkbox"/> OWNER	Marion E. Wilson, Michael White, Dimensions Real Estate Services LLC	<input checked="" type="checkbox"/> APPLICANT	RIV Properties LLC
CONTACT PERSON	Michael Gibson	CONTACT PERSON	Asher Hamilton
ADDRESS	2804 W Wheatland Rd	ADDRESS	PO Box 192054
CITY, STATE & ZIP	Dallas, TX 75233	CITY, STATE & ZIP	Dallas, TX 75219
PHONE	214-770-8286	PHONE	(214) 808-4804
E-MAIL	michael.gibson8279@yahoo.com	E-MAIL	ahamilton@reallyinvestments.com

NOTARY VERIFICATION [REQUIRED]

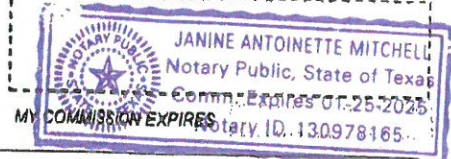
BEFORE ME, THE UNDERSIGNED AUTHORITY, ON THIS DAY PERSONALLY APPEARED Marion Wilson [OWNER] THE UNDERSIGNED, WHO STATED THE INFORMATION ON THIS APPLICATION TO BE TRUE AND CERTIFIED THE FOLLOWING:

I HEREBY CERTIFY THAT I AM THE OWNER FOR THE PURPOSE OF THIS APPLICATION; ALL INFORMATION SUBMITTED HEREIN IS TRUE AND CORRECT; AND THE APPLICATION FEE OF \$260.00 TO COVER THE COST OF THIS APPLICATION, HAS BEEN PAID TO THE CITY OF ROCKWALL ON THIS THE 11th DAY OF January, 2022. BY SIGNING THIS APPLICATION, I AGREE THAT THE CITY OF ROCKWALL (I.E. "CITY") IS AUTHORIZED AND PERMITTED TO PROVIDE INFORMATION CONTAINED WITHIN THIS APPLICATION TO THE PUBLIC. THE CITY IS ALSO AUTHORIZED AND PERMITTED TO REPRODUCE ANY COPYRIGHTED INFORMATION SUBMITTED IN CONJUNCTION WITH THIS APPLICATION, IF SUCH REPRODUCTION IS ASSOCIATED OR IN RESPONSE TO A REQUEST FOR PUBLIC INFORMATION.

GIVEN UNDER MY HAND AND SEAL OF OFFICE ON THIS THE 23rd DAY OF December, 2021

OWNER'S SIGNATURE

NOTARY PUBLIC IN AND FOR THE STATE OF TEXAS





DEVELOPMENT APPLICATION

City of Rockwall
Planning and Zoning Department
385 S. Goliad Street
Rockwall, Texas 75087

STAFF USE ONLY

PLANNING & ZONING CASE NO. 22022-024

NOTE: THE APPLICATION IS NOT CONSIDERED ACCEPTED BY THE CITY UNTIL THE PLANNING DIRECTOR AND CITY ENGINEER HAVE SIGNED BELOW.

DIRECTOR OF PLANNING:

CITY ENGINEER:

PLEASE CHECK THE APPROPRIATE BOX BELOW TO INDICATE THE TYPE OF DEVELOPMENT REQUEST (SELECT ONLY ONE BOX):

PLATTING APPLICATION FEES:

- ☐ MASTER PLAT (\$100.00 + \$15.00 ACRE) ¹
☐ PRELIMINARY PLAT (\$200.00 + \$15.00 ACRE) ¹
☐ FINAL PLAT (\$300.00 + \$20.00 ACRE) ¹
☐ REPLAT (\$300.00 + \$20.00 ACRE) ¹
☐ AMENDING OR MINOR PLAT (\$150.00)
☐ PLAT REINSTATEMENT REQUEST (\$100.00)

SITE PLAN APPLICATION FEES:

- ☐ SITE PLAN (\$250.00 + \$20.00 ACRE) ¹
☐ AMENDED SITE PLAN/ELEVATIONS/LANDSCAPING PLAN (\$100.00)

ZONING APPLICATION FEES:

- ☐ ZONING CHANGE (\$200.00 + \$15.00 ACRE) ¹
☐ SPECIFIC USE PERMIT (\$200.00 + \$15.00 ACRE) ^{1 & 2}
☒ PD DEVELOPMENT PLANS (\$200.00 + \$15.00 ACRE) ¹

OTHER APPLICATION FEES:

- ☐ TREE REMOVAL (\$75.00)
☐ VARIANCE REQUEST/SPECIAL EXCEPTIONS (\$100.00) ³

NOTES:

¹ IN DETERMINING THE FEE, PLEASE USE THE EXACT ACREAGE WHEN MULTIPLYING BY THE PER ACRE AMOUNT. FOR REQUESTS ON LESS THAN ONE ACRE, ROUND UP TO ONE (1) ACRE.
² A \$1,000.00 FEE WILL BE ADDED TO THE APPLICATION FEE FOR ANY REQUEST THAT INVOLVES CONSTRUCTION WITHOUT OR NOT IN COMPLIANCE TO AN APPROVED BUILDING PERMIT.

PROPERTY INFORMATION [PLEASE PRINT]

ADDRESS	Property ID	Legal Description	LOT	BLOCK
SUBDIVISION	19927	MOTON, BLOCK 5, LOT 1,2,3 & 4		
GENERAL LOCATION	19930	MOTON, BLOCK 7, LOT 2,3 & 4		
	19932	MOTON, BLOCK 9, LOT 1,2,3 & 4		

ZONING, SITE PLAN AND PLATTING INFORMATION [PLEASE PRINT]

CURRENT ZONING	PD-32	CURRENT USE	Undeveloped
PROPOSED ZONING	PD-32	PROPOSED USE	Condominium
ACREAGE	1.52 Acres Gross	LOTS [CURRENT]	N/A
		LOTS [PROPOSED]	N/A

☒ **SITE PLANS AND PLATS:** BY CHECKING THIS BOX YOU ACKNOWLEDGE THAT DUE TO THE PASSAGE OF HB3167 THE CITY NO LONGER HAS FLEXIBILITY WITH REGARD TO ITS APPROVAL PROCESS, AND FAILURE TO ADDRESS ANY OF STAFF'S COMMENTS BY THE DATE PROVIDED ON THE DEVELOPMENT CALENDAR WILL RESULT IN THE DENIAL OF YOUR CASE.

OWNER/APPLICANT/AGENT INFORMATION [PLEASE PRINT/CHECK THE PRIMARY CONTACT/ORIGINAL SIGNATURES ARE REQUIRED]

<input type="checkbox"/> OWNER	Marlon E Wilson, Michael White, Dimensions Real Estate Services LLC	<input checked="" type="checkbox"/> APPLICANT	RIV Properties LLC
CONTACT PERSON	Michael Gibson	CONTACT PERSON	Asher Hamilton
ADDRESS	2304 W Wheatland Rd	ADDRESS	PO Box 192054
CITY, STATE & ZIP	Dallas, TX 75233	CITY, STATE & ZIP	Dallas, TX 75219
PHONE	214-770-6285	PHONE	(214) 903-4684
E-MAIL	michael.gibson5279@yahoo.com	E-MAIL	ahamilton@realityinvestments.com

NOTARY VERIFICATION [REQUIRED]

BEFORE ME, THE UNDERSIGNED AUTHORITY, ON THIS DAY PERSONALLY APPEARED Michael White [OWNER] THE UNDERSIGNED, WHO STATED THE INFORMATION ON THIS APPLICATION TO BE TRUE AND CERTIFIED THE FOLLOWING:

"I HEREBY CERTIFY THAT I AM THE OWNER FOR THE PURPOSE OF THIS APPLICATION; ALL INFORMATION SUBMITTED HEREIN IS TRUE AND CORRECT; AND THE APPLICATION FEE OF \$260.00 TO COVER THE COST OF THIS APPLICATION, HAS BEEN PAID TO THE CITY OF ROCKWALL ON THIS THE 11th DAY OF January, 2022. BY SIGNING THIS APPLICATION, I AGREE THAT THE CITY OF ROCKWALL (I.E. "CITY") IS AUTHORIZED AND PERMITTED TO PROVIDE INFORMATION CONTAINED WITHIN THIS APPLICATION TO THE PUBLIC. THE CITY IS ALSO AUTHORIZED AND PERMITTED TO REPRODUCE ANY COPYRIGHTED INFORMATION SUBMITTED IN CONJUNCTION WITH THIS APPLICATION, IF SUCH REPRODUCTION IS ASSOCIATED OR IN RESPONSE TO A REQUEST FOR PUBLIC INFORMATION."

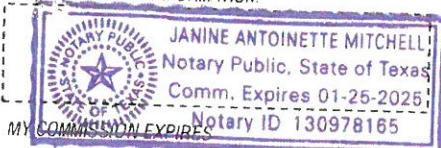
GIVEN UNDER MY HAND AND SEAL OF OFFICE ON THIS THE 23rd DAY OF December, 2021.

OWNER'S SIGNATURE

Michael J White

NOTARY PUBLIC IN AND FOR THE STATE OF TEXAS

Janine A. Mitchell





DEVELOPMENT APPLICATION

City of Rockwall
Planning and Zoning Department
385 S. Goliad Street
Rockwall, Texas 75087

STAFF USE ONLY

PLANNING & ZONING CASE NO. 22022-024

NOTE: THE APPLICATION IS NOT CONSIDERED ACCEPTED BY THE CITY UNTIL THE PLANNING DIRECTOR AND CITY ENGINEER HAVE SIGNED BELOW.

DIRECTOR OF PLANNING:

CITY ENGINEER:

PLEASE CHECK THE APPROPRIATE BOX BELOW TO INDICATE THE TYPE OF DEVELOPMENT REQUEST [SELECT ONLY ONE BOX]:

PLATTING APPLICATION FEES:

- ☐ MASTER PLAT (\$100.00 + \$15.00 ACRE)¹
☐ PRELIMINARY PLAT (\$200.00 + \$15.00 ACRE)¹
☐ FINAL PLAT (\$300.00 + \$20.00 ACRE)¹
☐ REPLAT (\$300.00 + \$20.00 ACRE)¹
☐ AMENDING OR MINOR PLAT (\$150.00)
☐ PLAT REINSTATEMENT REQUEST (\$100.00)

SITE PLAN APPLICATION FEES:

- ☐ SITE PLAN (\$250.00 + \$20.00 ACRE)¹
☐ AMENDED SITE PLAN/ELEVATIONS/LANDSCAPING PLAN (\$100.00)

ZONING APPLICATION FEES:

- ☐ ZONING CHANGE (\$200.00 + \$15.00 ACRE)¹
☐ SPECIFIC USE PERMIT (\$200.00 + \$15.00 ACRE)^{1 & 2}
☒ PD DEVELOPMENT PLANS (\$200.00 + \$15.00 ACRE)¹

OTHER APPLICATION FEES:

- ☐ TREE REMOVAL (\$75.00)
☐ VARIANCE REQUEST/SPECIAL EXCEPTIONS (\$100.00)²

NOTES:

¹ IN DETERMINING THE FEE, PLEASE USE THE EXACT ACREAGE WHEN MULTIPLYING BY THE PER ACRE AMOUNT. FOR REQUESTS ON LESS THAN ONE ACRE, ROUND UP TO ONE (1) ACRE.
² A \$1,000.00 FEE WILL BE ADDED TO THE APPLICATION FEE FOR ANY REQUEST THAT INVOLVES CONSTRUCTION WITHOUT OR NOT IN COMPLIANCE TO AN APPROVED BUILDING PERMIT.

PROPERTY INFORMATION [PLEASE PRINT]

ADDRESS	Property ID	Legal Description	LOT	BLOCK
SUBDIVISION	19928	MOTON, BLOCK 6, LOT 1 & PT OF LOT 4, (REMAINDER OF LOT 4 IS IN THE ROAD)		
GENERAL LOCATION				

ZONING, SITE PLAN AND PLATTING INFORMATION [PLEASE PRINT]

CURRENT ZONING	PD-32	CURRENT USE	Undeveloped
PROPOSED ZONING	PD-32	PROPOSED USE	Condominium
ACREAGE	0.16 Acres	LOTS [CURRENT]	N/A
		LOTS [PROPOSED]	N/A

☒ **SITE PLANS AND PLATS:** BY CHECKING THIS BOX YOU ACKNOWLEDGE THAT DUE TO THE PASSAGE OF HB3167 THE CITY NO LONGER HAS FLEXIBILITY WITH REGARD TO ITS APPROVAL PROCESS, AND FAILURE TO ADDRESS ANY OF STAFF'S COMMENTS BY THE DATE PROVIDED ON THE DEVELOPMENT CALENDAR WILL RESULT IN THE DENIAL OF YOUR CASE.

OWNER/APPLICANT/AGENT INFORMATION [PLEASE PRINT/CHECK THE PRIMARY CONTACT/ORIGINAL SIGNATURES ARE REQUIRED]

<input type="checkbox"/> OWNER	Mark R Carson	<input checked="" type="checkbox"/> APPLICANT	RIV Properties LLC
CONTACT PERSON	Mark R Carson	CONTACT PERSON	Asher Hamilton
ADDRESS	701 N Munson Rd.	ADDRESS	PO Box 192054
CITY, STATE & ZIP	Royse City, TX 75189	CITY, STATE & ZIP	Dallas, TX 75219
PHONE	972-345-5437	PHONE	(214) 908-4684
E-MAIL		E-MAIL	ahamilton@realtyinvestments.com

NOTARY VERIFICATION [REQUIRED]

BEFORE ME, THE UNDERSIGNED AUTHORITY, ON THIS DAY PERSONALLY APPEARED Mark Carson [OWNER] THE UNDERSIGNED, WHO STATED THE INFORMATION ON THIS APPLICATION TO BE TRUE AND CERTIFIED THE FOLLOWING:


I HEREBY CERTIFY THAT I AM THE OWNER FOR THE PURPOSE OF THIS APPLICATION; ALL INFORMATION SUBMITTED HEREIN IS TRUE AND CORRECT; AND THE APPLICATION FEE OF \$ 260.00 TO COVER THE COST OF THIS APPLICATION, HAS BEEN PAID TO THE CITY OF ROCKWALL ON THIS THE 11th DAY OF January, 2022. BY SIGNING THIS APPLICATION, I AGREE THAT THE CITY OF ROCKWALL (I.E. "CITY") IS AUTHORIZED AND PERMITTED TO PROVIDE INFORMATION CONTAINED WITHIN THIS APPLICATION TO THE PUBLIC. THE CITY IS ALSO AUTHORIZED AND PERMITTED TO REPRODUCE ANY COPYRIGHTED INFORMATION SUBMITTED IN CONJUNCTION WITH THIS APPLICATION, IF SUCH REPRODUCTION IS ASSOCIATED OR IN RESPONSE TO A REQUEST FOR PUBLIC INFORMATION."

GIVEN UNDER MY HAND AND SEAL OF OFFICE ON THIS 27 DAY OF December 2021

OWNER'S SIGNATURE

NOTARY PUBLIC IN AND FOR THE STATE OF TEXAS

Mark Carson
C Sabella





DEVELOPMENT APPLICATION

City of Rockwall
Planning and Zoning Department
385 S. Goliad Street
Rockwall, Texas 75087

STAFF USE ONLY

PLANNING & ZONING CASE NO.

22022-024

NOTE: THE APPLICATION IS NOT CONSIDERED ACCEPTED BY THE CITY UNTIL THE PLANNING DIRECTOR AND CITY ENGINEER HAVE SIGNED BELOW.

DIRECTOR OF PLANNING:

CITY ENGINEER:

PLEASE CHECK THE APPROPRIATE BOX BELOW TO INDICATE THE TYPE OF DEVELOPMENT REQUEST [SELECT ONLY ONE BOX]

PLATTING APPLICATION FEES:

- ☐ MASTER PLAT (\$100.00 + \$15.00 ACRE)¹
☐ PRELIMINARY PLAT (\$200.00 + \$15.00 ACRE)¹
☐ FINAL PLAT (\$300.00 + \$20.00 ACRE)¹
☐ REPLAT (\$300.00 + \$20.00 ACRE)¹
☐ AMENDING OR MINOR PLAT (\$150.00)
☐ PLAT REINSTATEMENT REQUEST (\$100.00)

SITE PLAN APPLICATION FEES:

- ☐ SITE PLAN (\$250.00 + \$20.00 ACRE)¹
☐ AMENDED SITE PLAN/ELEVATIONS/LANDSCAPING PLAN (\$100.00)

ZONING APPLICATION FEES:

- ☐ ZONING CHANGE (\$200.00 + \$15.00 ACRE)¹
☐ SPECIFIC USE PERMIT (\$200.00 + \$15.00 ACRE)^{1 & 2}
☒ PD DEVELOPMENT PLANS (\$200.00 + \$15.00 ACRE)¹

OTHER APPLICATION FEES:

- ☐ TREE REMOVAL (\$75.00)
☐ VARIANCE REQUEST/SPECIAL EXCEPTIONS (\$100.00)²

NOTES:

¹ IN DETERMINING THE FEE, PLEASE USE THE EXACT ACREAGE WHEN MULTIPLYING BY THE PER ACRE AMOUNT. FOR REQUESTS ON LESS THAN ONE ACRE, ROUND UP TO ONE (1) ACRE.
² A \$1,000.00 FEE WILL BE ADDED TO THE APPLICATION FEE FOR ANY REQUEST THAT INVOLVES CONSTRUCTION WITHOUT OR NOT IN COMPLIANCE TO AN APPROVED BUILDING PERMIT.

PROPERTY INFORMATION [PLEASE PRINT]

ADDRESS	Property ID	Legal Description	LOT	BLOCK
SUBDIVISION	83086	MOTON, BLOCK 6, LOT 2 & PT OF LOT 3, (REMAINDER OF LOT 3 IS IN THE ROAD)		
GENERAL LOCATION				

ZONING, SITE PLAN AND PLATTING INFORMATION [PLEASE PRINT]

CURRENT ZONING	PD-32	CURRENT USE	Undeveloped
PROPOSED ZONING	PD-32	PROPOSED USE	Condominium
ACREAGE	0.18 Acres	LOTS [CURRENT]	N/A
		LOTS [PROPOSED]	N/A

☒ **SITE PLANS AND PLATS:** BY CHECKING THIS BOX YOU ACKNOWLEDGE THAT DUE TO THE PASSAGE OF HB3167 THE CITY NO LONGER HAS FLEXIBILITY WITH REGARD TO ITS APPROVAL PROCESS, AND FAILURE TO ADDRESS ANY OF STAFF'S COMMENTS BY THE DATE PROVIDED ON THE DEVELOPMENT CALENDAR WILL RESULT IN THE DENIAL OF YOUR CASE.

OWNER/APPLICANT/AGENT INFORMATION [PLEASE PRINT/CHECK THE PRIMARY CONTACT/ORIGINAL SIGNATURES ARE REQUIRED]

<input type="checkbox"/> OWNER	Allen Anderson	<input checked="" type="checkbox"/> APPLICANT	RIV Properties LLC
CONTACT PERSON	Allen Anderson	CONTACT PERSON	Asher Hamilton
ADDRESS		ADDRESS	PO Box 192054
CITY, STATE & ZIP	Rockwall, TX 75087	CITY, STATE & ZIP	Dallas, TX 75219
PHONE	214-908-4684	PHONE	(214) 908-4684
E-MAIL		E-MAIL	ahamilton@realtyinvestments.com

NOTARY VERIFICATION [REQUIRED]

BEFORE ME, THE UNDERSIGNED AUTHORITY, ON THIS DAY PERSONALLY APPEARED ALLEN ANDERSON [OWNER] THE UNDERSIGNED, WHO STATED THE INFORMATION ON THIS APPLICATION TO BE TRUE AND CERTIFIED THE FOLLOWING:


"I HEREBY CERTIFY THAT I AM THE OWNER FOR THE PURPOSE OF THIS APPLICATION; ALL INFORMATION SUBMITTED HEREIN IS TRUE AND CORRECT; AND THE APPLICATION FEE OF \$ \$260.00 TO COVER THE COST OF THIS APPLICATION, HAS BEEN PAID TO THE CITY OF ROCKWALL ON THIS THE 11th DAY OF January, 2022. BY SIGNING THIS APPLICATION, I AGREE THAT THE CITY OF ROCKWALL (I.E. "CITY") IS AUTHORIZED AND PERMITTED TO PROVIDE INFORMATION CONTAINED WITHIN THIS APPLICATION TO THE PUBLIC. THE CITY IS ALSO AUTHORIZED AND PERMITTED TO REPRODUCE ANY COPYRIGHTED INFORMATION SUBMITTED IN CONJUNCTION WITH THIS APPLICATION, IF SUCH REPRODUCTION IS ASSOCIATED OR IN RESPONSE TO A REQUEST FOR PUBLIC INFORMATION."

GIVEN UNDER MY HAND AND SEAL OF OFFICE ON THIS THE 27 DAY OF DECEMBER 2021

OWNER'S SIGNATURE

NOTARY PUBLIC IN AND FOR THE STATE OF TEXAS

[Signature]
[Signature]





DEVELOPMENT APPLICATION

City of Rockwall
Planning and Zoning Department
385 S. Goliad Street
Rockwall, Texas 75087

STAFF USE ONLY

PLANNING & ZONING CASE NO. 22022-024

NOTE: THE APPLICATION IS NOT CONSIDERED ACCEPTED BY THE CITY UNTIL THE PLANNING DIRECTOR AND CITY ENGINEER HAVE SIGNED BELOW.

DIRECTOR OF PLANNING:

CITY ENGINEER:

PLEASE CHECK THE APPROPRIATE BOX BELOW TO INDICATE THE TYPE OF DEVELOPMENT REQUEST [SELECT ONLY ONE BOX]:

PLATTING APPLICATION FEES:

- ☐ MASTER PLAT (\$100.00 + \$15.00 ACRE)¹
☐ PRELIMINARY PLAT (\$200.00 + \$15.00 ACRE)¹
☐ FINAL PLAT (\$300.00 + \$20.00 ACRE)¹
☐ REPLAT (\$300.00 + \$20.00 ACRE)¹
☐ AMENDING OR MINOR PLAT (\$150.00)
☐ PLAT REINSTATEMENT REQUEST (\$100.00)

SITE PLAN APPLICATION FEES:

- ☐ SITE PLAN (\$250.00 + \$20.00 ACRE)¹
☐ AMENDED SITE PLAN/ELEVATIONS/LANDSCAPING PLAN (\$100.00)

ZONING APPLICATION FEES:

- ☐ ZONING CHANGE (\$200.00 + \$15.00 ACRE)¹
☐ SPECIFIC USE PERMIT (\$200.00 + \$15.00 ACRE)^{1&2}
☒ PD DEVELOPMENT PLANS (\$200.00 + \$15.00 ACRE)¹

OTHER APPLICATION FEES:

- ☐ TREE REMOVAL (\$75.00)
☐ VARIANCE REQUEST/SPECIAL EXCEPTIONS (\$100.00)²

NOTES:

¹ IN DETERMINING THE FEE, PLEASE USE THE EXACT ACREAGE WHEN MULTIPLYING BY THE PER ACRE AMOUNT. FOR REQUESTS ON LESS THAN ONE ACRE, ROUND UP TO ONE (1) ACRE.
² A \$1,000.00 FEE WILL BE ADDED TO THE APPLICATION FEE FOR ANY REQUEST THAT INVOLVES CONSTRUCTION WITHOUT OR NOT IN COMPLIANCE TO AN APPROVED BUILDING PERMIT.

PROPERTY INFORMATION [PLEASE PRINT]

ADDRESS	Property ID	Legal Description	LOT	BLOCK
SUBDIVISION	19924	MOTON, BLOCK 2, LOT 1,2,3 & 4, FRONTAGE		
GENERAL LOCATION	19925	MOTON, BLOCK 3, LOT 1,2,3 & 4		
	19926	MOTON, BLOCK 2, LOT 1,2,3 & 4, FRONTAGE		

ZONING, SITE PLAN AND PLATTING INFORMATION [PLEASE PRINT]

CURRENT ZONING	PD-32	CURRENT USE	Undeveloped
PROPOSED ZONING	PD-32	PROPOSED USE	Condominium
ACREAGE	1.44 Acres Gross	LOTS [CURRENT]	N/A
		LOTS [PROPOSED]	N/A

☒ **SITE PLANS AND PLATS:** BY CHECKING THIS BOX YOU ACKNOWLEDGE THAT DUE TO THE PASSAGE OF HB3167 THE CITY NO LONGER HAS FLEXIBILITY WITH REGARD TO ITS APPROVAL PROCESS, AND FAILURE TO ADDRESS ANY OF STAFF'S COMMENTS BY THE DATE PROVIDED ON THE DEVELOPMENT CALENDAR WILL RESULT IN THE DENIAL OF YOUR CASE.

OWNER/APPLICANT/AGENT INFORMATION [PLEASE PRINT/CHECK THE PRIMARY CONTACT/ORIGINAL SIGNATURES ARE REQUIRED]

<input type="checkbox"/> OWNER	Culpepper Spatex Group	<input checked="" type="checkbox"/> APPLICANT	RIV Properties LLC
CONTACT PERSON	Gary Shultz	CONTACT PERSON	Asher Hamilton
ADDRESS	PO Box 190569	ADDRESS	PO Box 192054
CITY, STATE & ZIP	Dallas, TX 75219	CITY, STATE & ZIP	Dallas, TX 75219
PHONE	817-233-0478	PHONE	(214) 908-4684
E-MAIL	gshultz@diamond-a.com	E-MAIL	ahamilton@realtyinvestments.com

NOTARY VERIFICATION [REQUIRED]


BEFORE ME, THE UNDERSIGNED AUTHORITY, ON THIS DAY PERSONALLY APPEARED GARY SHULTZ [OWNER] THE UNDERSIGNED, WHO STATED THE INFORMATION ON THIS APPLICATION TO BE TRUE AND CERTIFIED THE FOLLOWING:

I HEREBY CERTIFY THAT I AM THE OWNER FOR THE PURPOSE OF THIS APPLICATION; ALL INFORMATION SUBMITTED HEREIN IS TRUE AND CORRECT; AND THE APPLICATION FEE OF \$ 260.00 TO COVER THE COST OF THIS APPLICATION, HAS BEEN PAID TO THE CITY OF ROCKWALL ON THIS THE 27th DAY OF December, 2021. BY SIGNING THIS APPLICATION, I AGREE THAT THE CITY OF ROCKWALL (I.E. "CITY") IS AUTHORIZED AND PERMITTED TO PROVIDE INFORMATION CONTAINED WITHIN THIS APPLICATION TO THE PUBLIC. THE CITY IS ALSO AUTHORIZED AND PERMITTED TO REPRODUCE ANY COPYRIGHTED INFORMATION SUBMITTED IN CONJUNCTION WITH THIS APPLICATION, IF SUCH REPRODUCTION IS ASSOCIATED OR IN RESPONSE TO A REQUEST FOR PUBLIC INFORMATION.

GIVEN UNDER MY HAND AND SEAL OF OFFICE ON THIS THE 27th DAY OF December, 2021

OWNER'S SIGNATURE

NOTARY PUBLIC IN AND FOR THE STATE OF TEXAS

MY COMMISSION EXPIRES 07-25-2025



DEVELOPMENT APPLICATION

City of Rockwall
Planning and Zoning Department
385 S. Goliad Street
Rockwall, Texas 75087

STAFF USE ONLY

PLANNING & ZONING CASE NO.

2022-024

NOTE: THE APPLICATION IS NOT CONSIDERED ACCEPTED BY THE CITY UNTIL THE PLANNING DIRECTOR AND CITY ENGINEER HAVE SIGNED BELOW.

DIRECTOR OF PLANNING:

CITY ENGINEER:

PLEASE CHECK THE APPROPRIATE BOX BELOW TO INDICATE THE TYPE OF DEVELOPMENT REQUEST [SELECT ONLY ONE BOX]:

PLATTING APPLICATION FEES:

- ☐ MASTER PLAT (\$100.00 + \$15.00 ACRE)¹
- ☐ PRELIMINARY PLAT (\$200.00 + \$15.00 ACRE)¹
- ☐ FINAL PLAT (\$300.00 + \$20.00 ACRE)¹
- ☐ REPLAT (\$300.00 + \$20.00 ACRE)¹
- ☐ AMENDING OR MINOR PLAT (\$150.00)
- ☐ PLAT REINSTATEMENT REQUEST (\$100.00)

SITE PLAN APPLICATION FEES:

- ☐ SITE PLAN (\$250.00 + \$20.00 ACRE)¹
- ☐ AMENDED SITE PLAN/ELEVATIONS/LANDSCAPING PLAN (\$100.00)

ZONING APPLICATION FEES:

- ☐ ZONING CHANGE (\$200.00 + \$15.00 ACRE)¹
- ☐ SPECIFIC USE PERMIT (\$200.00 + \$15.00 ACRE)^{1 & 2}
- ☒ PD DEVELOPMENT PLANS (\$200.00 + \$15.00 ACRE)¹

OTHER APPLICATION FEES:

- ☐ TREE REMOVAL (\$75.00)
- ☐ VARIANCE REQUEST/SPECIAL EXCEPTIONS (\$100.00)²

NOTES:

¹ IN DETERMINING THE FEE, PLEASE USE THE EXACT ACREAGE WHEN MULTIPLYING BY THE PER ACRE AMOUNT. FOR REQUESTS ON LESS THAN ONE ACRE, ROUND UP TO ONE (1) ACRE.
² A \$1,000.00 FEE WILL BE ADDED TO THE APPLICATION FEE FOR ANY REQUEST THAT INVOLVES CONSTRUCTION WITHOUT OR NOT IN COMPLIANCE TO AN APPROVED BUILDING PERMIT.

PROPERTY INFORMATION [PLEASE PRINT]

ADDRESS	Property ID	Legal Description		
SUBDIVISION	19931	MOTON, BLOCK 8, LOT 1 & 2	LOT	BLOCK
GENERAL LOCATION				

ZONING, SITE PLAN AND PLATTING INFORMATION [PLEASE PRINT]

CURRENT ZONING	PD-32	CURRENT USE	Undeveloped		
PROPOSED ZONING	PD-32	PROPOSED USE	Condominium		
ACREAGE	0.29 Acres	LOTS [CURRENT]	N/A	LOTS [PROPOSED]	N/A

☒ **SITE PLANS AND PLATS:** BY CHECKING THIS BOX YOU ACKNOWLEDGE THAT DUE TO THE PASSAGE OF HB3167 THE CITY NO LONGER HAS FLEXIBILITY WITH REGARD TO ITS APPROVAL PROCESS, AND FAILURE TO ADDRESS ANY OF STAFF'S COMMENTS BY THE DATE PROVIDED ON THE DEVELOPMENT CALENDAR WILL RESULT IN THE DENIAL OF YOUR CASE.

OWNER/APPLICANT/AGENT INFORMATION [PLEASE PRINT/CHECK THE PRIMARY CONTACT/ORIGINAL SIGNATURES ARE REQUIRED]

<input type="checkbox"/> OWNER	In the Estate of Ernest Fields	<input checked="" type="checkbox"/> APPLICANT	RIV Properties LLC
CONTACT PERSON	Robert Fields	CONTACT PERSON	Asher Hamilton
ADDRESS	1502 LAUREL AVE	ADDRESS	PO Box 192054
CITY, STATE & ZIP	RICHMOND, CA 94805	CITY, STATE & ZIP	Dallas, TX 75219
PHONE	510-421-6848	PHONE	(214) 908-4684
E-MAIL	amwriting@yahoo.com	E-MAIL	ahamilton@realtyinvestments.com

NOTARY VERIFICATION [REQUIRED]

BEFORE ME, THE UNDERSIGNED AUTHORITY, ON THIS DAY PERSONALLY APPEARED _____ [OWNER] THE UNDERSIGNED, WHO STATED THE INFORMATION ON THIS APPLICATION TO BE TRUE AND CERTIFIED THE FOLLOWING:

I HEREBY CERTIFY THAT I AM THE OWNER FOR THE PURPOSE OF THIS APPLICATION; ALL INFORMATION SUBMITTED HEREIN IS TRUE AND CORRECT; AND THE APPLICATION FEE OF \$260.00 TO COVER THE COST OF THIS APPLICATION, HAS BEEN PAID TO THE CITY OF ROCKWALL ON THIS 11th DAY OF January, 2022. BY SIGNING THIS APPLICATION, I AGREE THAT THE CITY OF ROCKWALL (I.E. "CITY") IS AUTHORIZED AND PERMITTED TO PROVIDE INFORMATION CONTAINED WITHIN THIS APPLICATION TO THE PUBLIC. THE CITY IS ALSO AUTHORIZED AND PERMITTED TO REPRODUCE ANY COPYRIGHTED INFORMATION SUBMITTED IN CONJUNCTION WITH THIS APPLICATION, IF SUCH REPRODUCTION IS ASSOCIATED OR IN RESPONSE TO A REQUEST FOR PUBLIC INFORMATION.

GIVEN UNDER MY HAND AND SEAL OF OFFICE ON THIS THE _____ DAY OF _____, 20____.

OWNER'S SIGNATURE

Robert T. Fields

Please see attached California Acknowledgement / Jurat

NOTARY PUBLIC IN AND FOR THE STATE OF TEXAS

MY COMMISSION EXPIRES

CALIFORNIA ALL-PURPOSE CERTIFICATE OF ACKNOWLEDGMENT

A notary public or other officer completing this certificate verifies only the identity of the individual who signed the document to which this certificate is attached, and not the truthfulness, accuracy, or validity of that document.

State of California }

County of Contra Costa }

On Jan. 07. 2022 before me, N. BEESON - NOTARY PUBLIC
(Here insert name and title of the officer)


personally appeared ROBERT T. FIELDS,
who proved to me on the basis of satisfactory evidence to be the person(s) whose name(s) is/are subscribed to the within instrument and acknowledged to me that he/she/they executed the same in his/her/their authorized capacity(ies), and that by his/her/their signature(s) on the instrument the person(s), or the entity upon behalf of which the person(s) acted, executed the instrument.

I certify under PENALTY OF PERJURY under the laws of the State of California that the foregoing paragraph is true and correct.

WITNESS my hand and official seal.

[Signature]
Notary Public Signature

(Notary Public Seal)



ADDITIONAL OPTIONAL INFORMATION

DESCRIPTION OF THE ATTACHED DOCUMENT

Re: Development

(Title or description of attached document)

Appucation

(Title or description of attached document continued)

Number of Pages 2 Document Date 1/7/22

CAPACITY CLAIMED BY THE SIGNER

- ☒ Individual ~~(s)~~
☐ Corporate Officer

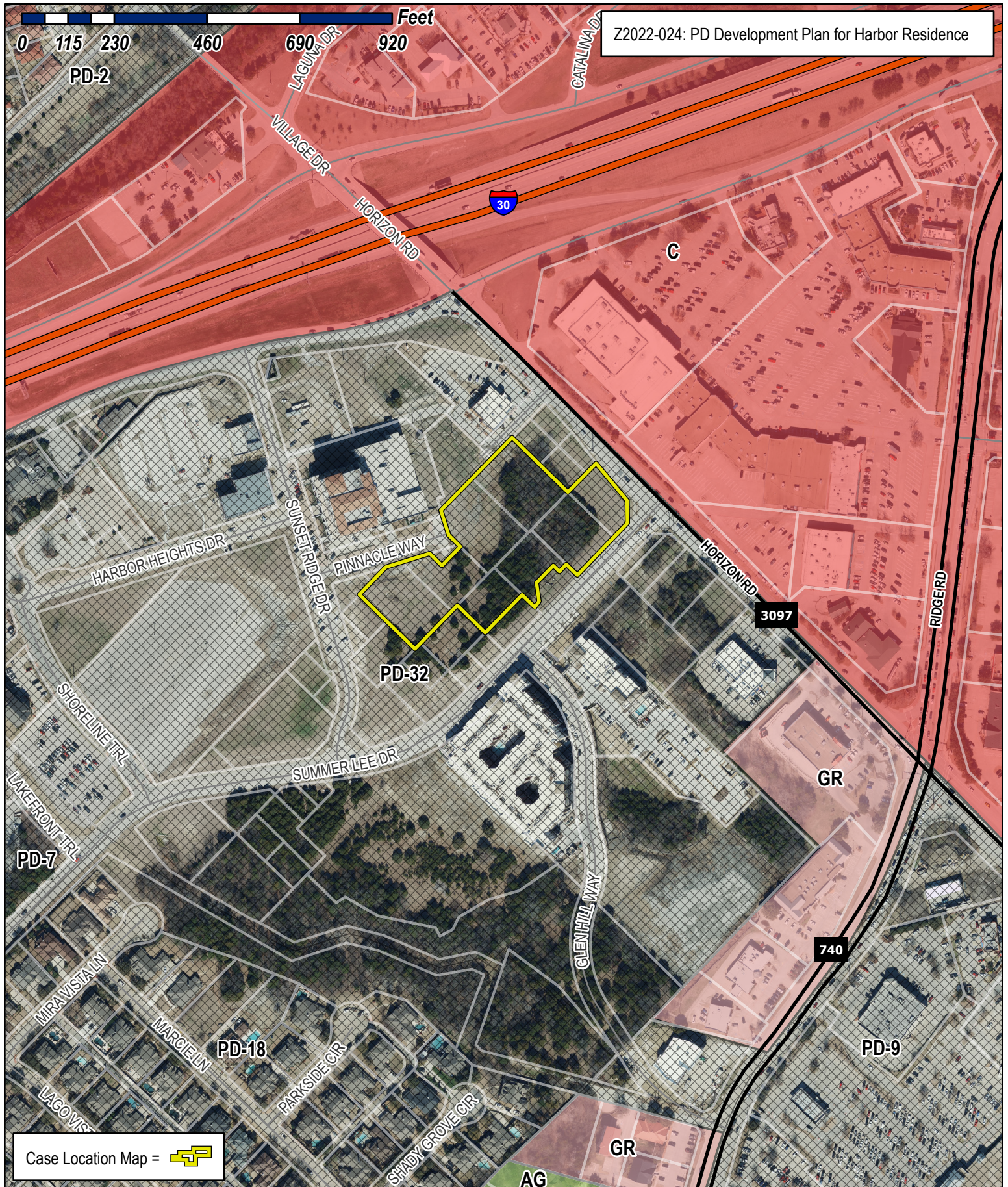
(Title)

- ☐ Partner(s)
☐ Attorney-in-Fact
☐ Trustee(s)
☐ Other _____

INSTRUCTIONS FOR COMPLETING THIS FORM

This form complies with current California statutes regarding notary wording and, if needed, should be completed and attached to the document. Acknowledgments from other states may be completed for documents being sent to that state so long as the wording does not require the California notary to violate California notary law.

- State and County information must be the State and County where the document signer(s) personally appeared before the notary public for acknowledgment
- Date of notarization must be the date that the signer(s) personally appeared which must also be the same date the acknowledgment is completed
- The notary public must print his or her name as it appears within his or her commission followed by a comma and then your title (notary public)
- Print the name(s) of document signer(s) who personally appear at the time of notarization
- Indicate the correct singular or plural forms by crossing off incorrect forms (i.e. ~~he/she/they~~, is are) or circling the correct forms. Failure to correctly indicate this information may lead to rejection of document recording
- The notary seal impression must be clear and photographically reproducible. Impression must not cover text or lines. If seal impression smudges, re-seal if a sufficient area permits, otherwise complete a different acknowledgment form
- Signature of the notary public must match the signature on file with the office of the county clerk.
 - ❖ Additional information is not required but could help to ensure this acknowledgment is not misused or attached to a different document
 - ❖ Indicate title or type of attached document, number of pages and date
 - ❖ Indicate the capacity claimed by the signer. If the claimed capacity is a corporate officer, indicate the title (i.e. CEO, CFO, Secretary)
- Securely attach this document to the signed document with a staple



City of Rockwall

Planning & Zoning Department
 385 S. Goliad Street
 Rockwall, Texas 75032
 (P): (972) 771-7745
 (W): www.rockwall.com

The City of Rockwall GIS maps are continually under development and therefore subject to change without notice. While we endeavor to provide timely and accurate information, we make no guarantees. The City of Rockwall makes no warranty, express or implied, including warranties of merchantability and fitness for a particular purpose. Use of the information is the sole responsibility of the user.

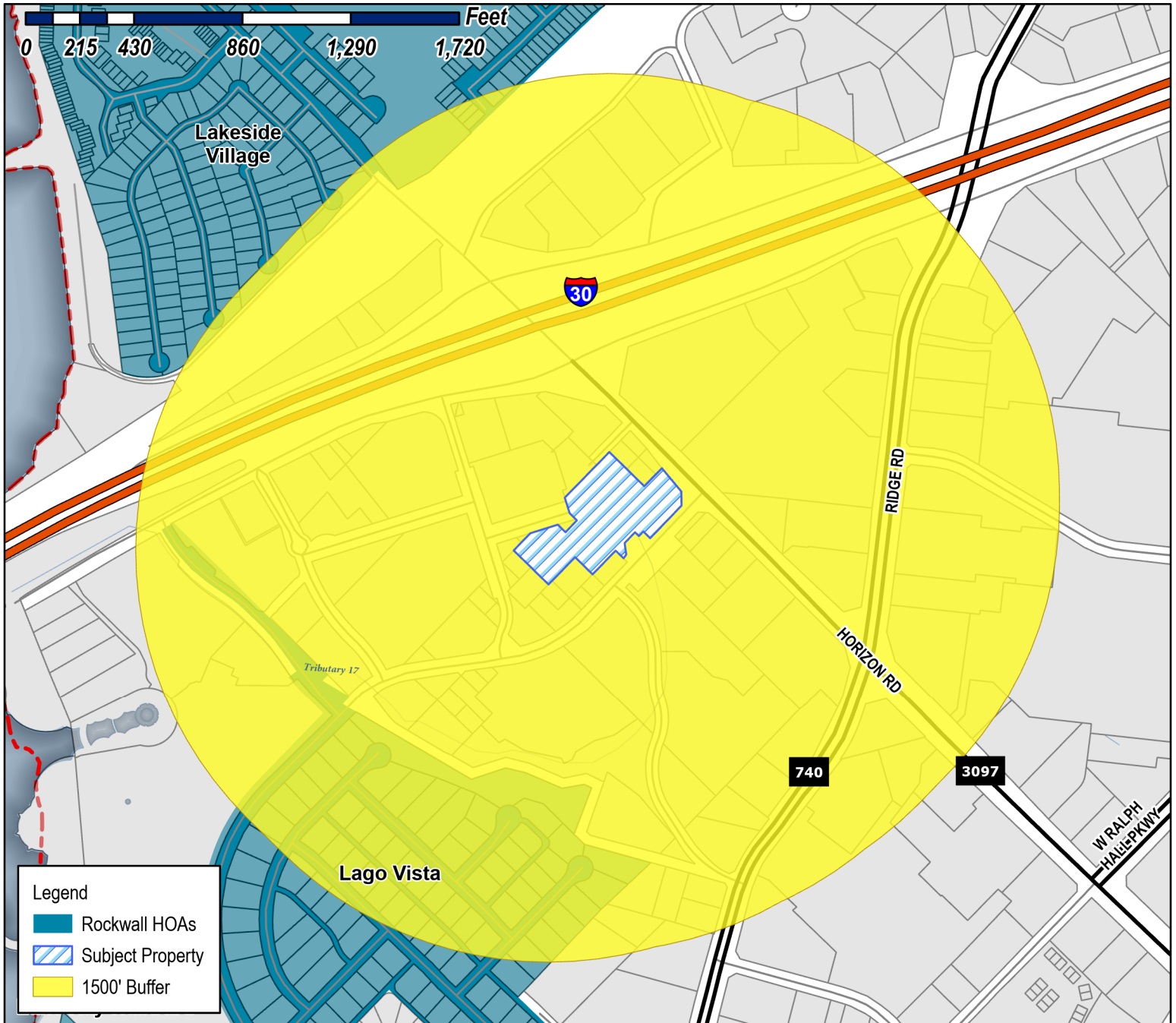




City of Rockwall

Planning & Zoning Department
385 S. Goliad Street
Rockwall, Texas 75087
(P): (972) 771-7745
(W): www.rockwall.com

The City of Rockwall GIS maps are continually under development and therefore subject to change without notice. While we endeavor to provide timely and accurate information, we make no guarantees. The City of Rockwall makes no warranty, express or implied, including warranties of merchantability and fitness for a particular purpose. Use of the information is the sole responsibility of the user.



Case Number: Z2022-024
Case Name: PD Development Plan for Harbor Residence
Case Type: Zoning
Zoning: Planned Development District 32 (PD-32)

Case Address:

Date Saved: 5/19/2022

For Questions on this Case Call (972) 771-7745

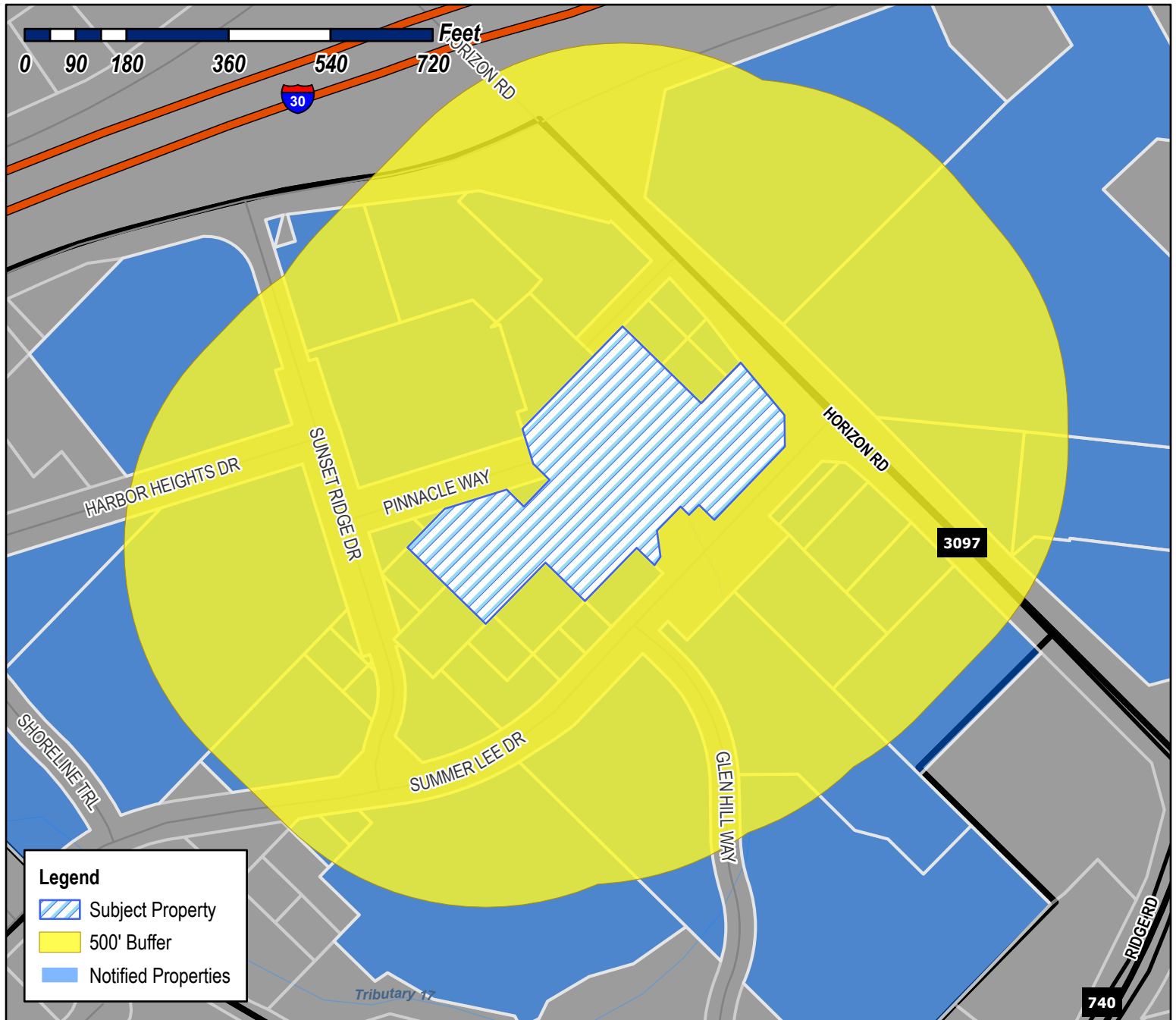




City of Rockwall

Planning & Zoning Department
385 S. Goliad Street
Rockwall, Texas 75087
(P): (972) 771-7745
(W): www.rockwall.com

The City of Rockwall GIS maps are continually under development and therefore subject to change without notice. While we endeavor to provide timely and accurate information, we make no guarantees. The City of Rockwall makes no warranty, express or implied, including warranties of merchantability and fitness for a particular purpose. Use of the information is the sole responsibility of the user.



Case Number: Z2022-024
Case Name: PD Development Plan for Harbor Residence
Case Type: Zoning
Zoning: Planned Development District 32 (PD-32)

Case Address:

Date Saved: 5/19/2022

For Questions on this Case Call (972) 771-7745



SONG CORPORATION
1200 HORIZON RD
ROCKWALL, TX 75032

ANDERSON ALLEN D ETUX
1208 S LAKESHORE DR
ROCKWALL, TX 75087

CAIN DOYLE E
1375 COUNTY ROAD 2290
MINEOLA, TX 75773

MHC ROCKWALL LLC
1468 KIMBROUGH RD SUITE 103
GERMANTOWN, TN 38138

ROCKWALL HARBOR HILL, LTD
15653 HIGHWAY 243
KAUFMAN, TX 75142

BENT TREE REALTY CO
16475 DALLAS PKWY STE 880
ADDISON, TX 75001

WHITE MICHAEL AND
MARION E WILSON AND DIMENSIONS REAL
ESTATE SERVICES LLC
2304 W WHEATLAND RD
DALLAS, TX 75232

ROCKWALL HARBOR HILL, LTD
2400 SUMMER LEE DR
ROCKWALL, TX 75032

HARBOR URBAN CENTER LLC
2500 SUMMER LEE DR
ROCKWALL, TX 75032

ATTICUS SUMMER LEE TOWNHOMES LLC
2500 SUMMER LEE DR
ROCKWALL, TX 75032

BRYANT JUDY GRACE AND
DOUGLASS FREDERICK WYGAL
2528 MARK
MESQUITE, TX 75150

HH RETAIL CENTER LP
2620 SUNSET RIDGE DR
ROCKWALL, TX 75032

EIGHTYTWENTY REAL ESTATE HOLDINGS LLC
2651 SUNSET RIDGE DR
ROCKWALL, TX 75032

MHC ROCKWALL LLC
2700 SUMMER LEE
ROCKWALL, TX 75032

101 HUBBARD DR LLC
2701 SUNSET RIDGE DR SUITE 610
ROCKWALL, TX 75032

HH RETAIL CENTER LP
2701 SUNSET RIDGE DR SUITE 610
ROCKWALL, TX 75032

HARBOR HEIGHTS INVESTORS LP
2701 SUNSET RIDGE DR SUITE 610
ROCKWALL, TX 75032

BENT TREE REALTY CO
2850 RIDGE RD
ROCKWALL, TX 75032

W & R PROPERTIES INC
2860 RIDGE RD
ROCKWALL, TX 75032

MOTON ALVIN D SR & ETHEL
3419 LILY LN
ROWLETT, TX 75089

MOTON ETHEL REED
C/O OF TONY C MOTON
3419 LILY LN
ROWLETT, TX 75089

KATHERINE BANNER FAMILY TRUST
KATHERINE BANNER- TRUSTEE
4 CHURCH HILL ROAD
HIGH FALLS, NY 12240

BUILDERS ASSOCIATES #3
ATTN: ARNOLD SCHLESINGER
405 I30
ROCKWALL, TX 75032

ATTICUS REAL ESTATE SERVICES INC
5339 ALPHA RD STE 300
DALLAS, TX 75240

HARBOR URBAN CENTER LLC
5339 ALPHA RD SUITE 300
DALLAS, TX 75240

ATTICUS SUMMER LEE TOWNHOMES LLC
5339 ALPHA ROAD SUITE 300
DALLAS, TX 75240

EIGHTYTWENTY REAL ESTATE HOLDINGS LLC
5740 PROSPECT AVE SUITE 2001
DALLAS, TX 75206

KATHERINE BANNER FAMILY TRUST
KATHERINE BANNER- TRUSTEE
600 HORIZON DR
ROCKWALL, TX 75032

CARSON MARK R
701 N MUNSON RD
ROYSE CITY, TX 75189

BUILDERS ASSOCIATES #3
ATTN: ARNOLD SCHLESINGER
9595 WILSHIRE BLVD STE 700
BEVERLY HILLS, CA 90212

SPATEX GROUP PARTNERSHIP
C/O GARY SHULTZ
PO BOX 190569
DALLAS, TX 75219

CULPEPPER /SPATEX JV
%GARY SHULTZ
PO BOX 190569
DALLAS, TX 75219

SPATEX GROUP PARTNERSHIP
C/O GARY SHULTZ
PO BOX 190569
DALLAS, TX 75219

W & R PROPERTIES INC
PO BOX 657
KAUFMAN, TX 75142

PUBLIC NOTICE



CITY OF ROCKWALL
PLANNING AND ZONING DEPARTMENT
PHONE: (972) 771-7745
EMAIL: PLANNING@ROCKWALL.COM

Property Owner and/or Resident of the City of Rockwall:

You are hereby notified that the Planning and Zoning Commission will consider the following application:

Case No. Z2022-024: PD Development Plan for Harbor Residence

Hold a public hearing to discuss and consider a request by Asher Hamilton of RIV Properties, LLC on behalf of Michael Gibson of Marion E. Wilson, Michael White, Dimensions Real Estates Services, LLC; Mark R. Carson; Allen Anderson; Gary Shultz of Culpepper/Spatex JV; and Robert Fields of In the Estate of Ernest Fields for the approval of a PD Development Plan for a 176-unit condominium building on a 3.59-acre tract of land identified as Lots 1, 2, 3, & 4, Block 2; Lots 1, 2, 3, & 4, Block 3; Lots 1, 2, 3, & 4, Block 5; Lots 1 & 2 and a portion of Lots 3 & 4, Block 6; Lots 2, 3, & 4, Block 7; Lots 1 & 2, Block 8; and Lots 1, 2, 3, & 4, Block 9, Moton Addition, City of Rockwall, Rockwall County, Texas, situated within the *Hillside Mixed Use Subdistrict* and the *Horizon/Summer Lee Subdistrict* of Planned Development District 32 (PD-32), generally located at the southwest corner of the intersection of Horizon Road and Summer Lee Drive, and take any action necessary.

For the purpose of considering the effects of such a request, the Planning and Zoning Commission will hold a public hearing on *Tuesday, June 14, 2022 at 6:00 PM*, and the City Council will hold a public hearing on *Monday, June 20, 2022 at 6:00 PM*. These hearings will be held in the City Council Chambers at City Hall, 385 S. Goliad Street.

As an interested property owner, you are invited to attend these meetings. If you prefer to express your thoughts in writing please return the form to:

Ryan Miller
Rockwall Planning and Zoning Dept.
385 S. Goliad Street
Rockwall, TX 75087

You may also email your comments to the Planning Department at planning@rockwall.com. If you choose to email the Planning Department please include your name and address for identification purposes.

Your comments must be received by Monday, June 20, 2022 at 4:00 PM to ensure they are included in the information provided to the City Council.

Sincerely,

Ryan Miller, AICP
Director of Planning & Zoning



MORE INFORMATION ON THIS CASE CAN BE FOUND AT: <https://sites.google.com/site/rockwallplanning/development/development-cases>

PLEASE RETURN THE BELOW FORM

Case No. Z2022-024: PD Development Plan for Harbor Residence

Please place a check mark on the appropriate line below:

- ☐ I am in favor of the request for the reasons listed below.
- ☐ I am opposed to the request for the reasons listed below.



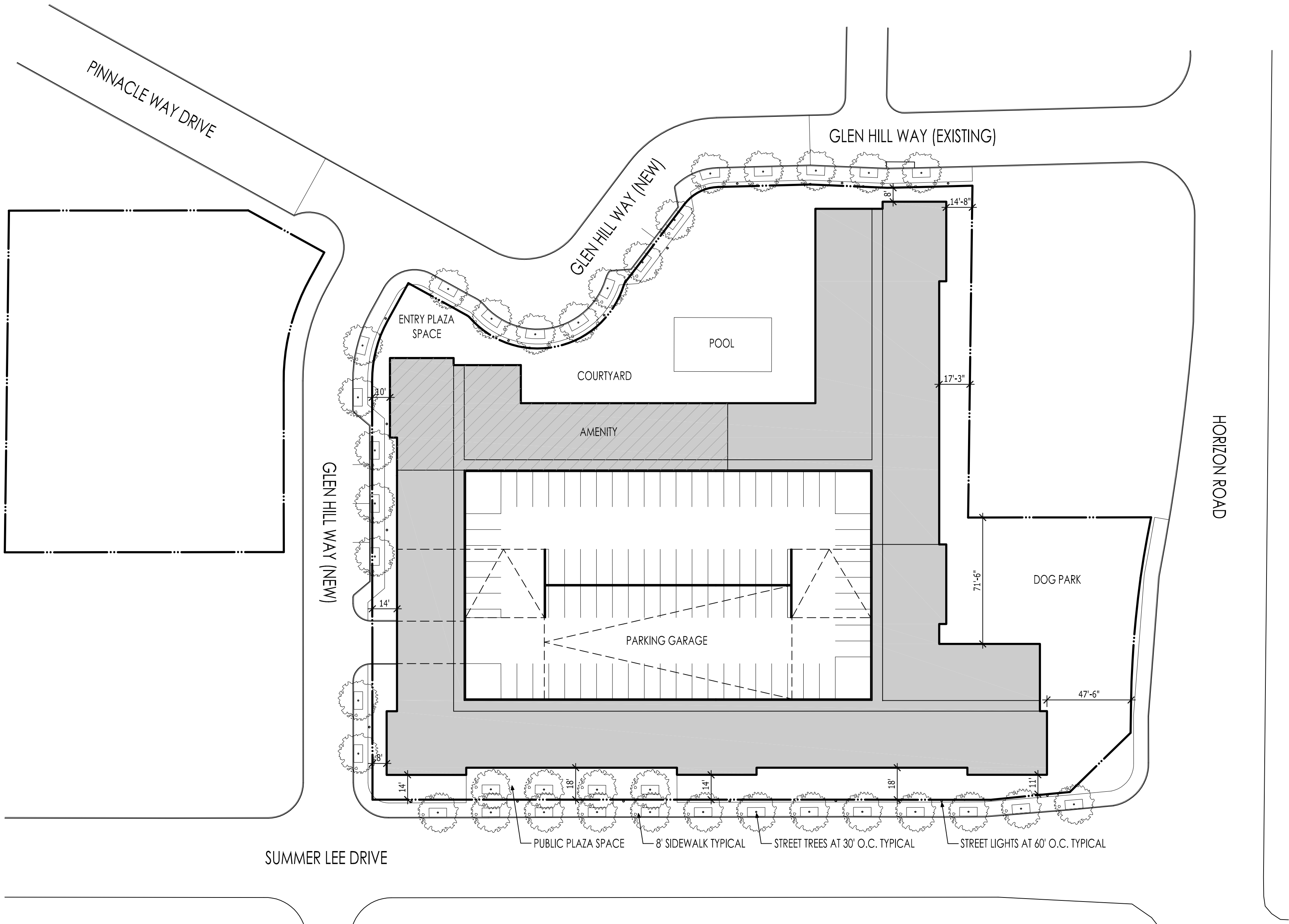
Name:

Address:

Tex. Loc. Gov. Code, Sec. 211.006 (d) If a proposed change to a regulation or boundary is protested in accordance with this subsection, the proposed change must receive, in order to take effect, the affirmative vote of at least three-fourths of all members of the governing body. The protest must be written and signed by the owners of at least 20 percent of either: (1) the area of the lots or land covered by the proposed change; or (2) the area of the lots or land immediately adjoining the area covered by the proposed change and extending 200 feet from that area.

PLEASE SEE LOCATION MAP OF SUBJECT PROPERTY ON THE BACK OF THIS NOTICE


PROJECT DATA			
SITE AREA: 2.73 ACRES (ESTIMATED) 66% LOT COVERAGE (1) FOUR/FIVE STORY BUILDING 209,000 GSF 167,200 NRSF 950 SF AVG. UNIT SIZE 176 UNITS INTERIOR AMENITY SPACE 7,500 GSF	REQUIRED PARKING:		
	1 BR UNITS	104 UNITS	156 SPACES
	2 BR UNITS	72 UNITS	144 SPACES
	TOTAL UNITS	176 UNITS	300 SPACES
	PROVIDED PARKING:		
	GARAGES		300 SPACES
	TOTAL PARKING		300 SPACES
		300 PARKING SPACES PROVIDED @ 1.7 SPACE / UNIT	



01

PD DEVELOPMENT PLAN

Scale: 1" = 40'-0"



DESIGN BALANCE, INC.
2231 RIDGE ROAD, SUITE 200
ROCKWALL, TEXAS 75087
214.668.2306

OWNER:
RIV PROPERTIES, LLC
P.O. BOX 192054
DALLAS, TX 75219
214.908.4684

HARBOR RESIDENCE

ROCKWALL, TEXAS

PROJECT NUMBER:
22008

DATE ISSUED:
05/20/2022

REVISIONS:

SHEET TITLE:
PD DEVELOPMENT
PLAN

SHEET NAME:
A100

CASE NUMBER:
Z2022-001

CITY OF ROCKWALL

ORDINANCE NO. 22-10

AN ORDINANCE OF THE CITY COUNCIL OF THE CITY OF ROCKWALL, TEXAS, AMENDING PLANNED DEVELOPMENT DISTRICT 32 (PD-32) [ORDINANCE NO. 17-22] AND THE UNIFIED DEVELOPMENT CODE [ORDINANCE NO. 20-02] OF THE CITY OF ROCKWALL, AS HERETOFORE AMENDED, SO AS TO APPROVE A PD DEVELOPMENT PLAN FOR A CONDOMINIUM BUILDING ON A 3.59-ACRE TRACT OF LAND IDENTIFIED AS LOTS 1, 2, 3, & 4, BLOCK 2; LOTS 1, 2, 3, & 4, BLOCK 3; LOTS 1, 2, 3, & 4, BLOCK 5; LOTS 1 & 2 AND A PORTION OF LOTS 3 & 4, BLOCK 6; LOTS 2, 3, & 4, BLOCK 7; LOTS 1 & 2, BLOCK 8; AND LOTS 1, 2, 3, & 4, BLOCK 9, MOTON ADDITION, CITY OF ROCKWALL, ROCKWALL COUNTY, TEXAS AND MORE FULLY DESCRIBED AND DEPICTED HEREIN BY *EXHIBIT 'A'*; PROVIDING FOR SPECIAL CONDITIONS; PROVIDING FOR A PENALTY OF FINE NOT TO EXCEED THE SUM OF TWO THOUSAND DOLLARS (\$2,000.00) FOR EACH OFFENSE; PROVIDING FOR A SEVERABILITY CLAUSE; PROVIDING FOR A REPEALER CLAUSE; PROVIDING FOR AN EFFECTIVE DATE.

WHEREAS, the City has received a request from Asher Hamilton of RIV Properties, on behalf of Michael Gibson of Marion E. Wilson, Michael White, Dimensions Real Estates Services, LLC; Mark R. Carson; Allen Anderson; Gary Shultz of Culpepper/Spatex JV; and Robert Fields of In the Estate of Ernest Fields for the approval of a *PD Development Plan* for a 176-unit, condominium building to be situated within the *Hillside Mixed-Use Subdistrict* and the *Horizon/Summer Lee*, on a 3.95-acre tract of land identified as Lots 1, 2, 3, & 4, Block 2; Lots 1, 2, 3, & 4, Block 3; Lots 1, 2, 3, & 4, Block 5; Lots 1 & 2 and a portion of Lots 3 & 4, Block 6; Lots 2, 3, & 4, Block 7; Lots 1 & 2, Block 8; and Lots 1, 2, 3, & 4, Block 9, Moton Addition, City of Rockwall, Rockwall County, Texas and more fully described and depicted in *Exhibit 'A'* of this ordinance, which hereinafter shall be referred to as the *Subject Property* and incorporated by reference herein; and

WHEREAS, the Planning and Zoning Commission of the City of Rockwall and the governing body of the City of Rockwall in compliance with the laws of the State of Texas and the ordinances of the City of Rockwall have given the requisite notices by publication and otherwise, and have held public hearings and afforded a full and fair hearing to all property owners generally and to all persons interested in and situated in the affected area, and in the vicinity thereof, and the governing body in the exercise of its legislative discretion, has concluded that Planned Development District 32 (PD-32) [*Ordinance No. 17-22*] and the Unified Development Code [*Ordinance No. 20-02*] should be amended as follows:

NOW, THEREFORE, BE IT ORDAINED BY THE CITY COUNCIL OF THE CITY OF ROCKWALL, TEXAS:

SECTION 1. That Planned Development District 32 (PD-32) [*Ordinance No. 17-22*] and the Unified Development Code [*Ordinance No. 20-02*], as heretofore amended, shall be further amended by adopting this *PD Development Plan* and amending the official zoning map of the City of Rockwall for the *Subject Property*; and,

SECTION 2. That development of the *Subject Property* shall generally be in accordance with the *Concept Plan*, depicted in *Exhibit 'B'* of this ordinance, attached hereto and incorporated

herein by reference as *Exhibit 'B'*, which is deemed hereby to be a condition of approval of the amended zoning classification for the *Subject Property*; and,

SECTION 3. That development of the *Subject Property* shall generally be in accordance with the *Conceptual Building Elevations*, depicted in *Exhibit 'C'* of this ordinance, attached hereto and incorporated herein by reference as *Exhibit 'C'*, which is deemed hereby to be a condition of approval of the amended zoning classification for the *Subject Property*; and,

SECTION 4. That the *Subject Property* shall be used only in the manner and for the purposes provided for in Planned Development District 32 (PD-32) [*Ordinance No. 17-22*], the Unified Development Code [*Ordinance No. 20-02*], and in compliance with the following conditions and requirements:

- (1) The development of the subject property shall generally conform to the *Concept Plan* depicted in *Exhibit 'B'* of this ordinance.
- (2) The development of the subject property shall generally conform to the proposed *Conceptual Building Elevations* depicted in *Exhibit 'C'* of this ordinance and to the design guidelines contained in *Resolution No. 10-40*.
- (3) The proposed condominium building shall not contain more than 176 urban residential units.
- (4) All building materials and color schemes proposed for this development should conform to the requirements stipulated by Planned Development District 32 (PD-32) [*as amended*].
- (5) Prior to the issuance of a building permit the applicant shall submit and seek approval for a detailed *PD Site Plan* that demonstrates compliance with all applicable standards of Planned Development District 32 (PD-32) [*as amended*] and with the requirements approved in this ordinance.
- (6) All buildings throughout the development shall be constructed with a consistent design scheme, incorporate four (4) sided architecture that creates an entry appearance on all four (4) sides, and be approved by the Architectural Review Board (ARB) at the time of the *PD Site Plan*.

SECTION 5. That any person, firm, or corporation violating any of the provisions of this ordinance shall be deemed guilty of a misdemeanor and upon conviction shall be punished by a penalty of fine not to exceed the sum of *Two Thousand Dollars* (\$2,000.00) for each offense and each and every day such offense shall continue shall be deemed to constitute a separate offense;


SECTION 6. That if any section, paragraph, or provision of this ordinance or the application of that section, paragraph, or provision to any person, firm, corporation or situation is for any reason judged invalid, the adjudication shall not affect any other section, paragraph, or provision of this ordinance or the application of any other section, paragraph or provision to any other person, firm, corporation or situation, nor shall adjudication affect any other section, paragraph, or provision of the Unified Development Code, and the City Council declares that it would have adopted the valid portions and applications of the ordinance without the invalid parts and to this end the provisions for this ordinance are declared to be severable;

SECTION 7. The standards in this ordinance shall control in the event of a conflict between this ordinance and any provision of the Unified Development Code or any provision of the City Code, ordinance, resolution, rule, regulation, or procedure that provides a specific standard that is

different from and inconsistent with this ordinance. References to zoning district regulations or other standards in the Unified Development Code (including references to the *Unified Development Code*), and references to overlay districts, in this ordinance or any of the Exhibits hereto are those in effect on the date this ordinance was passed and approved by the City Council of the City of Rockwall, Texas;

SECTION 8. That this ordinance shall take effect immediately from and after its passage;

**PASSED AND APPROVED BY THE CITY COUNCIL OF THE CITY OF ROCKWALL, TEXAS,
THIS THE 7TH DAY OF MARCH, 2022.**



Kevin Fowler, Mayor

ATTEST:



Kristy Teague, City Secretary

APPROVED AS TO FORM:



Frank J. Garza, City Attorney

1st Reading: February 22, 2022

2nd Reading: March 7, 2022



Exhibit 'A':
Legal Description and Location Map

PARCEL 1 (TRACTS 1 & 2)

TRACT 1: All that certain 0.705-acre tract of land in the Edward Teal Survey, Abstract No. 207, Rockwall County, Texas and being Lot 2 and part of Lots 1, 3 and 4, of Block 2 and Lots 1 and 2 and part of Lots 3 and 4, of Block 4 of George Morton Estate, an addition to the City of Rockwall, recorded in Cabinet A, Slide 47B of the Plat Records of said county, and being part of the tract of land described in a Warranty Deed to Culpepper/Spatex Joint Venture, recorded in Volume 209, Page 475 of the Deed Records of said county, and being more particularly described by metes and bounds as follows:

BEGINNING at a ½-inch iron rebar with a cap (illegible) found at the north end of a corner clip at the intersection of Summer Lee Drive, a variable width public right-of-way and Horizon Drive, a variable width public right-of-way per the right-of-way dedication to the City of Rockwall recorded in Instrument Number 2005-0000338484 of the Official Public Records of said county;

THENCE with the northwest right-of-way line of Summer Lee Drive the following courses and distances;

South 38°15'10" West, a distance of 44.84-feet to a ½-inch iron rebar with a cap (illegible) found for corner;

South 43°54'47" West, a distance of 14.91-feet to a ½-inch iron rebar with a cap (illegible) found for corner;

South 43°55'59" West, a distance of 131.01-feet to a ½-inch iron rebar with a cap (illegible) found for corner in the southwest line of said Lot 3, Block 4 and in the northeast line of Lot 4, Block 6 of said addition;

THENCE North 45°23'07" West, with said southwest line and said northeast line, passing at a distance of 38.12-feet, to a ½-inch iron rebar with a cap stamped "RPLS 6484" set for corner in said northwest right-of-way line and the east corner of a called 0.160-acre tract of land described in a General Warranty Deed to Mark R. Carson, recorded in Instrument Number 2008-00394439 of said Official Public Records, continuing with said southwest line of said Lot 3, Block 4, the southwest line of Lot 2, Block 4, the northwest line of said Lot 4, Block 6, the northwest line of Lot 1, Block 6 of said addition, and the northwest line of said 0.160-acre tract, in all, a total distance of 139.41-feet to a ½-inch iron rebar with a cap stamped "RPLS6484" set for the west corner of said Lot 2, Block 4, the north corner of said Lot 1, Block 6 and in the southeast line of a 40 foot wide easement, recorded in said addition;

THENCE North 43°50'43" East, with the northwest lines of said Lot 1 and Lot 2 Block 4 and said Lot 1 and Lot 2, Block 2 and said southeast line of said 40 foot wide easement, a distance of 230.94-feet to a ½-inch iron rebar with a cap stamped "RPLS 6484" set for corner in the southwest right-of-way line of said Horizon Drive at the beginning of a non-tangent curve to the left, with a radius of 510.50-feet and a chord which bears South 37°22'46" East, a distance of 14.17-feet;

THENCE with said southwest right-of-way line of Horizon drive the following courses and distances;

Along said curve to the left, with a central angle of 01°35'26" and an arc distance of 14.17-feet to a ½-inch iron rebar with a cap (illegible) found for the beginning of a compound curve to the left, with a radius of 576.50-feet, and a chord which bears South 41°42'06" East, a distance of 70.67-feet;

Along said curve to the left, with a central angle of 07°01'39" and an arc distance of 70.71-feet to a ½-inch iron rebar with a cap (illegible) found for corner;

South 45°16'48" East, a distance of 17.37-feet to the *POINT OF BEGINNING* and containing 0.705-acres (30,690 square-feet) of land.

TRACT 2: All that certain 0.463-acre tract of land in the Edward Teal Survey, Abstract No. 207, Rockwall

Exhibit 'A':
Legal Description and Location Map

County, Texas and being Lots 1, 2, 3 and 4, Block 3 of George Morton Estate, an addition to the City of Rockwall, recorded in Cabinet A, Slide 47B of the Plat Records of said county, and being part of the tract of land described in a Warranty Deed to Culpepper/Spatex Joint Venture, recorded in Volume 209, Page 475 of the Deed Records of said county, and being more particularly described by metes and bounds as follows:

BEGINNING at a ½-inch iron rebar with a cap stamped "RPLS 6484" set for the west corner of said Lot 2, Block 3, and at the intersection of a 20 foot wide easement, recorded in said addition, from which a ½-inch iron rebar with a cap stamped "RPLS 5034" found bears North 73°52'22" West a distance of 22.02-feet and a 5/8 inch iron rebar with a cap stamped "Sam Inc" found bears North 88°48'34" East, a distance of 27.56-feet;

THENCE North 43°50'43" East, with the northwest line of said Lot 1 and Lot 2, Block 3 and the southeast line of the 20-foot-wide easement, a distance of 131.01-feet to a ½-inch iron rebar with a cap stamped "RPLS 6484" set for the north corner of said Lot 1, Block 3 and the west corner of Lot 2, Block 1 of said addition;

THENCE South 45°21'44" East, with the northeast line of said Lot 1 and Lot 4, Block 3 and the southwest line of said Lot 2, Block 1 and Lot 3, Block 1 of said addition, a distance of 154.01-feet to a ½-inch iron rebar with a cap stamped "RPLS 6484" set for the east corner of said Lot 4, Block 3, the south corner of said Lot 3, Block 1 and in the northwest line of a 40 foot wide easement as recorded in said addition;

THENCE South 43°50'43" West, with the southeast line of said Lot 3 and Lot 4 Block 3 and said northwest line of said 40 foot wide easement, a distance of 131.01feet to a ½-inch iron rebar with a cap stamped "RPLS 6484" set for the south corner of said Lot 3, Block 3 and at the intersection of said northwest line of the 40 foot wide easement and the northeast line of said 20 foot wide easement;

THENCE North 45°21'44" West, with the southwest line of said Lot 2 and Lot 3, Block 3, and the northeast line of said 20-feet wide easement, a distance of 154.01-feet to the *POINT OF BEGINNING* and containing 0.463-acres (20,176 square-feet) of land.

Parcel 2

All that certain 0.160-acre tract of land in the Edward Teal Survey, Abstract No. 207, Rockwall County, Texas and being Lot 1 and part of Lot 4, Block 6 of George Morton Estate, an addition to the City of Rockwall, recorded in Cabinet A, Slide 47B of the Plat Records of said county, and being same 0.160-acre tract of land described a General Warranty Deed to Mark R. Carson, recorded in Instrument Number 2008-00394439 of the Official Public Records of said county, and being more particularly described by metes and bounds as follows:

BEGINNING at a ½-inch iron rebar with a cap stamped "RPLS 6484" set for the east corner of said 0.160-acre tract, in the northeast line of said Lot 4, Block 6, the southwest line of Lot 3, Block 4 of said addition and in the northwest right-of-way line of Summer Lee Drive, a variable width public right-of-way, from which a ½-inch iron rebar with a cap (illegible) found in said northwest right-of-way line bears South 45°23'07" East, a distance of 38.12-feet;

THENCE with the southeast line of said 0.160-acre tract and said northwest right-of-way line, the following courses and distances;

South 49°50'10" West, a distance of 25.57-feet to a ½-inch iron rebar with a cap stamped "RPLS 5034" found for corner;

North 45°40'41" West, a distance of 20.93-feet to a ½-inch iron rebar with a cap stamped "RPLS 6484" set for corner in the southeast line of said Lot 1, Block 6 and the northwest line of said Lot 4, Block 6;

South 44°13'18" West, a distance of 39.98-feet to a ½-inch iron rebar with a cap stamped "RPLS 6484" set for the south corner of said 0.160-acre tract, the south corner of said Lot 1, Block 6, the west corner

Exhibit 'A':
Legal Description and Location Map

of said Lot 4, Block 6 the north corner of Lot 3, Block 6 of said addition, the east corner of Lot 2, Block 6 of said addition, and the east corner of a called 0.18-acre tract described in a General Warranty Deed to Allen Anderson, recorded in Instrument No. 2008-00394440 of said Official Public Records;

THENCE North 45°21'44" West, with the southwest line of said 0.160-acre tract, the southwest line of said Lot 1, Block 6, the northeast line of said 0.18-acre tract, and the northeast line of said Lot 2, Block 6, passing at a distance of 77.43-feet, a 1/2inch iron rebar with a cap stamped "RPLS 6484" set for the west corner of said Lot 1, Block 6, the north corner of said Lot 2, Block 6 and in the southeast line of a 40foot wide easement, recorded in said addition, in all, a total distance of 97.43-feet to the west corner of said 0.160-acre tract, the north corner of said 0.18-acre tract and in the center of said 40 foot wide easement;

THENCE North 43°50'43" East, with the center of said 40-foot-wide easement, a distance of 65.51-feet to the north corner of said 0.160-acre tract;

THENCE South 45°23'21" East, with the northeast line of said 0.160-acre tract, passing at a distance of 20.00-feet, a ½-inch iron rebar with a cap stamped "RPLS 6484" set for the north corner of said Lot 1, Block 6, the west corner of said Lot 2, Block 4 of said addition, continuing with said northeast line of the 0.160-acre tract, the northeast line of said Lot 1 and Lot 4, Block 6, and the southwest line of said Lot2 and Lot 3, Block 4, in all, a total distance of 121.30-feet to the *POINT OF BEGINNING* and containing 0.160-acres (6,964 square-feet) of gross area, 0.130-acres (5,654 square-feet) of net area of land.

Parcel 3

All that certain 0.175-acre tract of land in the Edward Teal Survey, Abstract No. 207, Rockwall County, Texas and being Lot 2 and part of Lot 3, Block 6 of George Morton Estate, an addition to the City of Rockwall, recorded in Cabinet A, Slide 47B of the Plat Records of said county, and being a called 0.18-acre tract of land described a General Warranty Deed to Allen Anderson, recorded in Instrument No. 2008-00394440 of the Official Public Records of said county, and being more particularly described by metes and bounds as follows:

BEGINNING at a ½-inch iron rebar with a cap stamped "RPLS 5034" found for the south corner of said 0.18-acre tract, in the southwest line of said Lot 3, Block 6 and in the northwest right-of-way line of Summer Lee Drive, a variable width public right-of-way, from which a ½-inch iron rebar with a cap stamped "RPLS 5034" found in said right-of-way bears South 45°21'27" East, a distance of 19.89-feet;

THENCE North 45°21'27" West, with the southwest line of said 0.18-acre tract, said southwest line of Lot 3, Block 6 and, in said northwest right-of-way line, passing at a distance of 43.01-feet, a ½-inch iron rebar with a cap stamped "RPLS 6484" set for the south corner of said Lot 2, Block 6, the west corner of said Lot 3, Block 6 and the west corner of Lot 1, Block 8 of said addition, departing said northwest right-of-way line and continuing with said southwest line of the 0.18-acre tract, the southwest line of said Lot 2, Block 6 and the northwest line of said Lot 1, Block 8, passing at a distance of 119.67-feet, a ½-inch iron rebar with a cap stamped "RPLS 6484" set for the west corner of said Lot 2, Block 6, the north corner of said Lot 1, Block 8 and in the southeast line of a 40 foot wide easement recorded in said addition, continuing with said southwest line of the 0.18-acre tract, in all, a total distance of 139.67-feet to the west corner of said 0.18-acre tract and in the center of said 40 foot wide easement;

THENCE North 43°50'43" East, with the northwest line of said 0.18-acre tract and in the center of said 40 food wide easement, a distance of 65.50-feet to the north corner of said 0.18-acre tract and the west corner of a called 0.160-acre tract of land described a General Warranty Deed to Mark R. Carson, recorded in Instrument Number 2008-00394439 of said Official Public Records;

THENCE South 45°21'44" East, with the northeast line of said 0.18-acre tract and the southwest line of said 0.160-acre tract, passing at a distance of 20.00-feet, a ½-inch iron rebar with a cap stamped "RPLS 6484" set for the north corner of said Lot 2, Block 6 and the west corner of said Lot 1, Block 6, continuing with said northeast line of the 0.18-acre tract, the northeast line of said Lot 2, Block 6, said southwest line of the 0.160-acre tract and the southwest line of said Lot 1, Block 6, in all, a total distance of 97.43-feet to

Exhibit 'A':
Legal Description and Location Map

a ½-inch iron rebar with a cap stamped "RPLS 6484" set for the west corner of said 0.18-acre tract, the west corner of said Lot 2, Block 6, the south corner of said 0.160-acre tract, the south corner of said Lot 1, Block 6 and, in said northwest right-of-line of Summer Lee Drive;

THENCE with the southeast line of said 0.18-acre tract and said northwest right-of-way line, the following courses and distances;

South 44°13'18" West, a distance of 19.50-feet to a ½-inch iron rebar with a cap stamped "RPLS 5034" found for corner;

South 09°43'47" East, a distance of 46.51-feet to a ½-inch iron rebar with a cap stamped "RPLS 5034" found for corner;

South 29°14'41" West, a distance of 19.61-feet to the *POINT OF BEGINNING* and containing 0.175-acres (7,635 square-feet) of gross area and 0.145-acres (6,325 square-feet) of net area of land.

Parcel 4

All that certain 0.230-acre tract of land in the Edward Teal Survey, Abstract No. 207, Rockwall County, Texas and being Lots 1 and 2, Block 8 of George Morton Estate, an addition to the City of Rockwall, recorded in Cabinet A, Slide 47B of the Plat Records of said county, and being more particularly described by metes and bounds as follows:

BEGINNING at a ½-inch iron rebar with a cap stamped "RPLS 5034" found for the south corner of said Lot 2, Block 8, the west corner of Lot 3, Block 8 of said addition, the east corner of Lot 1, Block 10 of said addition and the north corner of Lot 4, Block 8 of said addition, from which, a ½-inch iron rebar with a cap stamped "RPLS5034" found bears South 45°21'46" East, a distance of 63.39-feet;

THENCE North 45°21'46" West, with the southwest line of said Lot 2, Block 8 and the northeast line of said Lot 1, Block 10, a distance of 76.12-feet to a ½-inch iron rebar with a cap stamped "RPLS 6484" set for the west corner of said Lot 2, Block 8, the north corner of said Lot 1, Block 10 and in the southeast line of a 40 foot wide easement recorded in said addition;

THENCE North 43°50'43" East, with the northwest line of said Lot 1 and Lot 2 Block 8 and said southeast line of the 40 foot wide easement, a distance of 130.96feet to a ½-inch iron rebar with a cap stamped "RPLS 6484" set for the north corner of said Lot 1, Block 8, the west corner of Lot 2, Block 6 of said addition and in the southwest line of a called 0.18-acre tract of land described a General Warranty Deed to Allen Anderson, recorded in Instrument No. 2008-00394440 of the Official Public Records of said county;

THENCE South 45°21'27" East, with the northeast line of said Lot 1, Block 8, the southwest line of said Lot 2, Block 6 and said southwest line of the 0.18-acre tract, a distance of 76.66-feet to a ½-inch iron rebar with a cap stamped "RPLS 6484" set for the east corner of said Lot 1, Block 8, the south corner of said Lot 2, Block 6, the west corner of Lot 3, Block 6 of said addition and the north corner of said Lot 4, Block 8, from which a ½-inch iron rebar with a cap stamped "RPLS 5034" found for the south corner of said 0.18-acre tract and in the northwest right-of-way line of Summer Lee Drive, a variable width public right-of-way bears South 45°21'27" East, a distance of 43.01-feet;

THENCE South 44°04'51" West, with the southeast line of said Lot 1 and Lot 2, Block 8 and the northwest line of said Lot 3 and Lot 4, Block 8, passing at a distance of 114.25-feet, a ½-inch iron rebar found, in all, a total distance of 130.95feet to the *POINT OF BEGINNING* and containing 0.230-acres (10,002 square-feet) of land.

Parcel 5

All that certain 1.245-acre tract of land in the Edward Teal Survey, Abstract No. 207, Rockwall County, Texas and being Lots 1, 3 and 4, and part of Lot 2 Block 5, Lots 3 and 4 and part of Lot 2, Block 7 and Lots 1, 2, 3 and 4, Block 9 of George Morton Estate, an addition to the City of Rockwall, recorded in Cabinet A,

Exhibit 'A':
Legal Description and Location Map

Slide 47B of the Plat Records of said county, and being all of the tract of land described in a General Warranty Deed to Dimensions Real Estate Services, recorded in Instrument No.2011-00451974 of the Official Public Records of said county, and being more particularly described by metes and bounds as follows:

BEGINNING at a ½-inch iron rebar with a cap stamped "RPLS 6484" set for the west corner of Lot 2, Block 9, the north corner of Lot 1, Block 11 of said addition, and in the southwest line of a 20 foot wide easement recorded in said addition;

THENCE North 43°50'43" East, with the northwest lines of said Lot 1 and Lot 2, Block 9 and Lot 2, Block 7 and said southeast line of the 20 foot wide easement, a distance of 135.22-feet to a ½-inch iron rebar with a cap stamped "RPLS 6484" set for corner in the northwest line of said Lot 2, Block 7 and in the south right-of-way line of Pinnacle Way, a 58 foot wide public right-of-way, from which a ½-inch iron rebar found at the intersection of said south right-of-way line of Pinnacle Way and the east right-of-way line of Sunset Ridge Drive, a variable width public right-of-way bears South 72°49'03" West, a distance of 184.95-feet;

THENCE North 72°49'03" East, with said south right-of-way line of Pinnacle Way, a distance of 69.48-feet to a ½-inch iron rebar with a cap stamped "RPLS 5034" found for corner in the northeast line of said Lot 2, Block 9;

THENCE South 45°37'46" East, continuing with said south right-of-way line of Pinnacle Way and with the northeast line of said Lot 2, Block 9, a distance of 42.61-feet to a ½-inch iron rebar with a cap stamped "RPLS 5034" found for the east corner of said Lot 2, Block 9, the north corner of said Lot 3, Block 9 and the west corner of said Lot 4, Block 7;

THENCE North 44°12'16" East, continuing with said south right-of-way line of Pinnacle Way and with the northwest line of said Lot 4, Block 7, a distance of 65.39feet to a 5/8 inch iron rebar with a cap stamped "Maddox" found for the north corner of said Lot 4, Block 7, the west corner of said Lot 3, Block 7, the south corner of said Lot 2, Block 7, and the east corner of the terminus of said Pinnacle Way;

THENCE North 45°28'03" West, with the east right-of-way line of said Pinnacle Way and the southwest line of said Lot 2, Block 7, a distance of 41.44-feet to a 5/8-inch iron rebar with a cap stamped "Maddox" found in said east right-of-way line of Pinnacle Way;

THENCE North 17°34'51" West, departing said southwest line of said Lot 2, Block 7 and continuing with said east right-of-way line of Pinnacle Way, passing at a distance of 28.13-feet to the north corner of the terminus of said Pinnacle Way, in all, a total distance of 40.12-feet to a ½-inch iron rebar with a cap stamped "RPLS6484" set in the northwest line of said Lot 2, Block 5 and in the southeast line of a 20 foot wide easement recorded in said addition;

THENCE North 43°50'43" East, with the northwest lines of said Lot 1 and Lot 2, Block 5 and said southeast line of the 20 foot wide easement, a distance of 112.80feet to a ½-inch iron rebar with a cap stamped "RPLS 6484" set for the north corner of said Lot 1, Block 5 and the intersection of said southeast line of the 20 foot wide easement and the southwest line of another 20 foot wide easement recorded in said addition, from which a 5/8 inch iron rebar with a cap stamped "Sam Inc" bears North 44°39'37" West, a distance of 19.25-feet;

THENCE South 45°21'44" East, with the northwest lines of said Lot 1 and Lot 4, Block 5 and said southwest line of the 20 foot wide easement, a distance of 154.01-feet to a ½-inch iron rebar with a cap stamped "RPLS 6484" set for the west corner of said Lot 4, Block 5 and the intersection of said southwest line of the 20 foot wide easement and the northwest line of a 40 foot wide easement recorded in said addition;

THENCE South 43°50'43" West, with the southeast lines of said Lots 3 and 4, Block 5, Lots 3 and 4, Block 7 and Lots 3 and 4, Block 9 and said northwest line of the 40 foot wide easement, a distance of 393.33-feet to a ½-inch iron rebar with a cap stamped "RPLS 6484" set for the south corner of said Lot 3, Block 9 and the east corner of said Lot 4, Block 11 of said addition, from which a ½-inch iron rebar found bears South

Exhibit 'A':
Legal Description and Location Map

45°25'13" East, a distance of 18.07-feet;

THENCE North 45°25'13" West, with the southwest lines of said Lots 2 and 3, Block 9 and the northwest lines of said Lots 1 and 4, Block 11, passing at a distance of 78.94-feet, a ½-inch iron rebar with a cap stamped "RPLS 5034" found for the west corner of said Lot 3, Block 9, the south corner of said Lot 2, Block 9, the east corner of said Lot 1, Block 11, and the north corner of said Lot 4, Block 11, in all, a total distance of 154.01-feet to the *POINT OF BEGINNING* and containing 1.245-acres (54,217 square-feet) of land.

Exhibit 'A':
Legal Description and Location Map

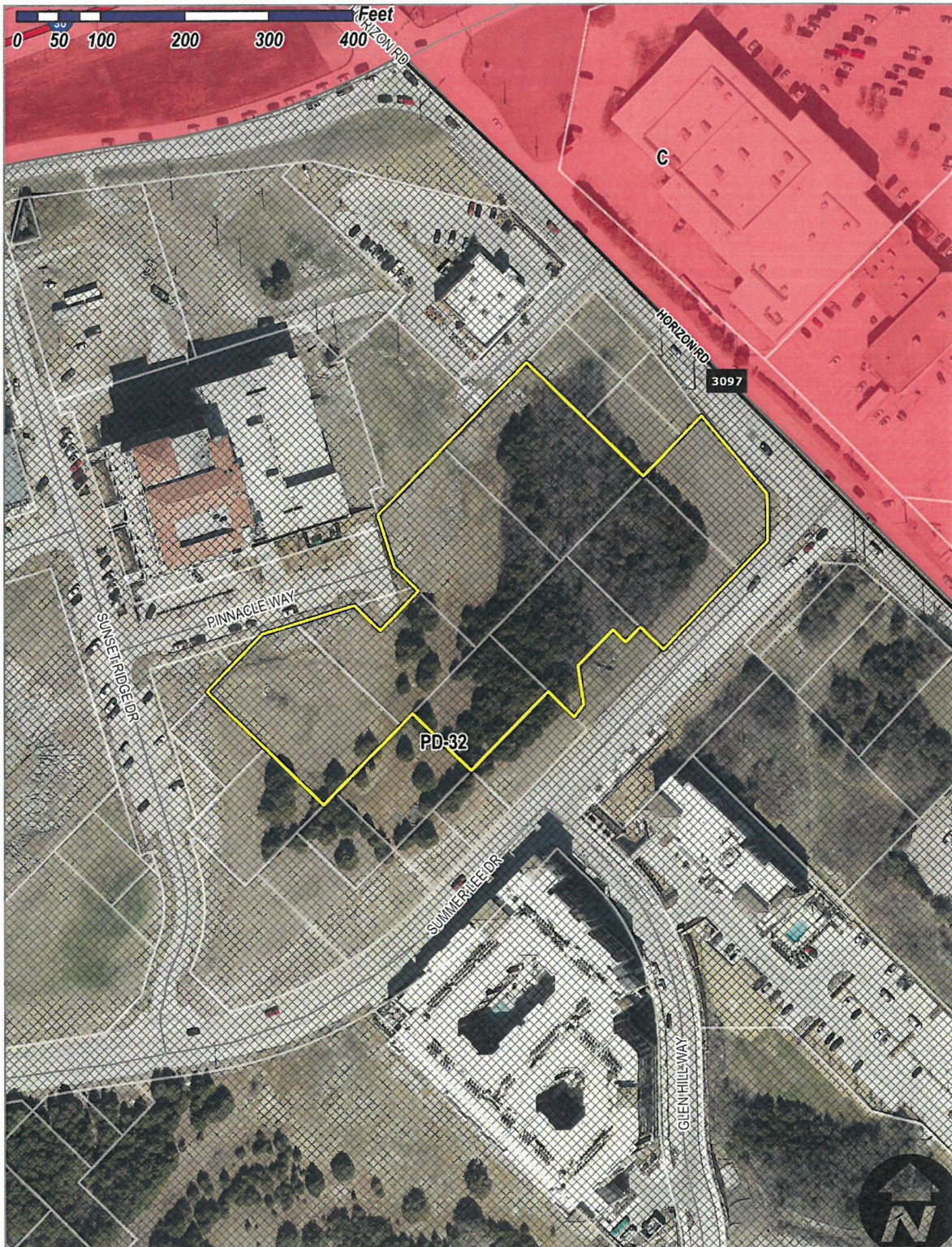


Exhibit 'B': Concept Plan

PROJECT DATA			
SITE AREA: 2.84 ACRES (ESTIMATED)	REQUIRED PARKING: 1 BR. UNITS	154 UNITS	154 SPACES
608,107 COVERAGE	2 BR. UNITS	72 UNITS	144 SPACES
(1) FOUR-STOREY BUILDING	TOTAL UNITS	178 UNITS	300 SPACES
209,000 GSF	PROVIDED PARKING:		
167,200 NSF	GARAGES		300 SPACES
950 SF AVG. UNIT SIZE	TOTAL PARKING		300 SPACES
176 UNITS			
INTERIOR AMENITY SPACE	300 PARKING SPACES PROVIDED		
7,500 GSF	@ 1.7 SPACE / UNIT		

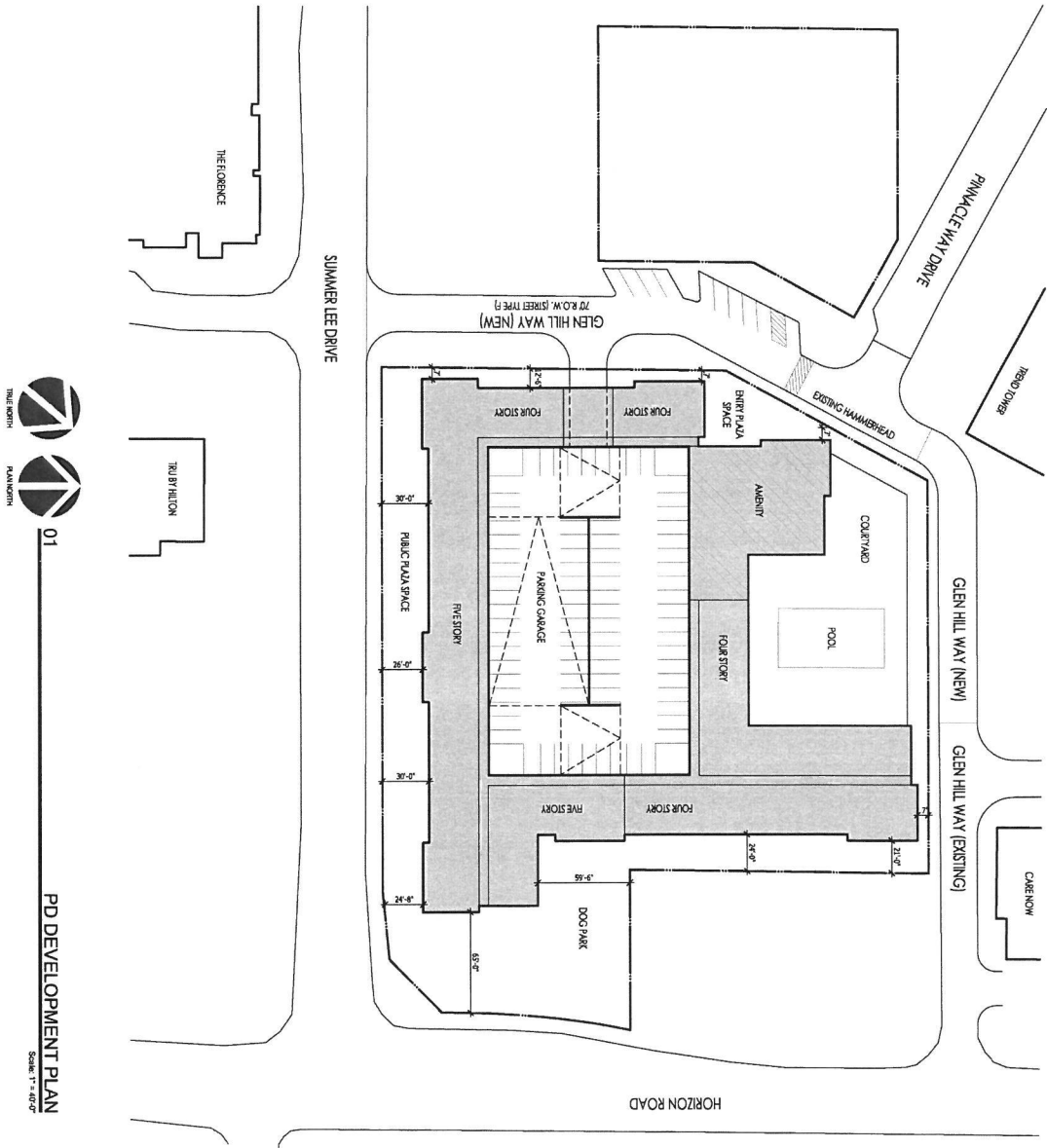


Exhibit 'C':
Conceptual Building Elevations



CITY OF ROCKWALL

ORDINANCE NO. 22-XX

AN ORDINANCE OF THE CITY COUNCIL OF THE CITY OF ROCKWALL, TEXAS, AMENDING PLANNED DEVELOPMENT DISTRICT 32 (PD-32) [ORDINANCE NO. 17-22] AND THE UNIFIED DEVELOPMENT CODE [ORDINANCE NO. 20-02] OF THE CITY OF ROCKWALL, AS HERETOFORE AMENDED, SO AS TO APPROVE A PD DEVELOPMENT PLAN FOR A CONDOMINIUM BUILDING ON A 3.59-ACRE TRACT OF LAND IDENTIFIED AS LOTS 1, 2, 3, & 4, BLOCK 2; LOTS 1, 2, 3, & 4, BLOCK 3; LOTS 1, 2, 3, & 4, BLOCK 5; LOTS 1 & 2 AND A PORTION OF LOTS 3 & 4, BLOCK 6; LOTS 2, 3, & 4, BLOCK 7; LOTS 1 & 2, BLOCK 8; AND LOTS 1, 2, 3, & 4, BLOCK 9, MOTON ADDITION, CITY OF ROCKWALL, ROCKWALL COUNTY, TEXAS AND MORE FULLY DESCRIBED AND DEPICTED HEREIN BY *EXHIBIT 'A'*; PROVIDING FOR SPECIAL CONDITIONS; PROVIDING FOR A PENALTY OF FINE NOT TO EXCEED THE SUM OF TWO THOUSAND DOLLARS (\$2,000.00) FOR EACH OFFENSE; PROVIDING FOR A SEVERABILITY CLAUSE; PROVIDING FOR A REPEALER CLAUSE; PROVIDING FOR AN EFFECTIVE DATE.

WHEREAS, the City has received a request from Asher Hamilton of RIV Properties, on behalf of Michael Gibson of Marion E. Wilson, Michael White, Dimensions Real Estates Services, LLC; Mark R. Carson; Allen Anderson; Gary Shultz of Culpepper/Spatex JV; and Robert Fields of In the Estate of Ernest Fields for the approval of a *PD Development Plan* for a 176-unit, condominium building to be situated within the *Hillside Mixed-Use Subdistrict* and the *Horizon/Summer Lee*, on a 3.95-acre tract of land identified as Lots 1, 2, 3, & 4, Block 2; Lots 1, 2, 3, & 4, Block 3; Lots 1, 2, 3, & 4, Block 5; Lots 1 & 2 and a portion of Lots 3 & 4, Block 6; Lots 2, 3, & 4, Block 7; Lots 1 & 2, Block 8; and Lots 1, 2, 3, & 4, Block 9, Moton Addition, City of Rockwall, Rockwall County, Texas and more fully described and depicted in *Exhibit 'A'* of this ordinance, which hereinafter shall be referred to as the *Subject Property* and incorporated by reference herein; and

WHEREAS, the Planning and Zoning Commission of the City of Rockwall and the governing body of the City of Rockwall in compliance with the laws of the State of Texas and the ordinances of the City of Rockwall have given the requisite notices by publication and otherwise, and have held public hearings and afforded a full and fair hearing to all property owners generally and to all persons interested in and situated in the affected area, and in the vicinity thereof, and the governing body in the exercise of its legislative discretion, has concluded that Planned Development District 32 (PD-32) [Ordinance No. 17-22] and the Unified Development Code [Ordinance No. 20-02] should be amended as follows:

NOW, THEREFORE, BE IT ORDAINED BY THE CITY COUNCIL OF THE CITY OF ROCKWALL, TEXAS:

SECTION 1. That the approval of this ordinance shall supersede *Ordinance No. 22-10*; and,

SECTION 2. That Planned Development District 32 (PD-32) [Ordinance No. 17-22] and the Unified Development Code [Ordinance No. 20-02], as heretofore amended, shall be further amended by adopting this *PD Development Plan* and amending the official zoning map of the City of Rockwall for the *Subject Property*; and,

SECTION 3. That development of the *Subject Property* shall generally be in accordance with the *Concept Plan*, depicted in *Exhibit 'B'* of this ordinance, attached hereto and incorporated herein by reference as *Exhibit 'B'*, which is deemed hereby to be a condition of approval of the amended zoning classification for the *Subject Property*; and,

SECTION 4. That development of the *Subject Property* shall generally be in accordance with the *Conceptual Building Elevations*, depicted in *Exhibit 'C'* of this ordinance, attached hereto and incorporated herein by reference as *Exhibit 'C'*, which is deemed hereby to be a condition of approval of the amended zoning classification for the *Subject Property*; and,

SECTION 5. That the *Subject Property* shall be used only in the manner and for the purposes provided for in Planned Development District 32 (PD-32) [*Ordinance No. 17-22*], the Unified Development Code [*Ordinance No. 20-02*], and in compliance with the following conditions and requirements:

- (1) The development of the subject property shall generally conform to the *Concept Plan* depicted in *Exhibit 'B'* of this ordinance.
- (2) The development of the subject property shall generally conform to the proposed *Conceptual Building Elevations* depicted in *Exhibit 'C'* of this ordinance and to the design guidelines contained in *Resolution No. 10-40*.
- (3) The proposed condominium building shall not contain more than 176 urban residential units.
- (4) All building materials and color schemes proposed for this development should conform to the requirements stipulated by Planned Development District 32 (PD-32) [*as amended*].
- (5) Prior to the issuance of a building permit the applicant shall submit and seek approval for a detailed *PD Site Plan* that demonstrates compliance with all applicable standards of Planned Development District 32 (PD-32) [*as amended*] and with the requirements approved in this ordinance.
- (6) All buildings throughout the development shall be constructed with a consistent design scheme, incorporate four (4) sided architecture that creates an entry appearance on all four (4) sides, and be approved by the Architectural Review Board (ARB) at the time of the *PD Site Plan*.

SECTION 6. That any person, firm, or corporation violating any of the provisions of this ordinance shall be deemed guilty of a misdemeanor and upon conviction shall be punished by a penalty of fine not to exceed the sum of *Two Thousand Dollars* (\$2,000.00) for each offense and each and every day such offense shall continue shall be deemed to constitute a separate offense;

SECTION 7. That if any section, paragraph, or provision of this ordinance or the application of that section, paragraph, or provision to any person, firm, corporation or situation is for any reason judged invalid, the adjudication shall not affect any other section, paragraph, or provision of this ordinance or the application of any other section, paragraph or provision to any other person, firm, corporation or situation, nor shall adjudication affect any other section, paragraph, or provision of the Unified Development Code, and the City Council declares that it would have adopted the valid portions and applications of the ordinance without the invalid parts and to this end the provisions for this ordinance are declared to be severable;

SECTION 8. The standards in this ordinance shall control in the event of a conflict between this ordinance and any provision of the Unified Development Code or any provision of the City Code, ordinance, resolution, rule, regulation, or procedure that provides a specific standard that is different from and inconsistent with this ordinance. References to zoning district regulations or other standards in the Unified Development Code (including references to the *Unified Development Code*), and references to overlay districts, in this ordinance or any of the Exhibits hereto are those in effect on the date this ordinance was passed and approved by the City Council of the City of Rockwall, Texas;

SECTION 9. That this ordinance shall take effect immediately from and after its passage;

**PASSED AND APPROVED BY THE CITY COUNCIL OF THE CITY OF ROCKWALL, TEXAS,
THIS THE 5TH DAY OF JULY, 2022.**

Kevin Fowler, *Mayor*

ATTEST:

Kristy Cole, *City Secretary*

APPROVED AS TO FORM:

Frank J. Garza, *City Attorney*

1st Reading: June 20, 2022

2nd Reading: July 5, 2022

Exhibit 'A':
Legal Description and Location Map

PARCEL 1 (TRACTS 1 & 2)

TRACT 1: All that certain 0.705-acre tract of land in the Edward Teal Survey, Abstract No. 207, Rockwall County, Texas and being Lot 2 and part of Lots 1, 3 and 4, of Block 2 and Lots 1 and 2 and part of Lots 3 and 4, of Block 4 of George Morton Estate, an addition to the City of Rockwall, recorded in Cabinet A, Slide 47B of the Plat Records of said county, and being part of the tract of land described in a Warranty Deed to Culpepper/Spatex Joint Venture, recorded in Volume 209, Page 475 of the Deed Records of said county, and being more particularly described by metes and bounds as follows:

BEGINNING at a ½-inch iron rebar with a cap (illegible) found at the north end of a corner clip at the intersection of Summer Lee Drive, a variable width public right-of-way and Horizon Drive, a variable width public right-of-way per the right-of-way dedication to the City of Rockwall recorded in Instrument Number 2005-0000338484 of the Official Public Records of said county;

THENCE with the northwest right-of-way line of Summer Lee Drive the following courses and distances;

South 38°15'10" West, a distance of 44.84-feet to a ½-inch iron rebar with a cap (illegible) found for corner;

South 43°54'47" West, a distance of 14.91-feet to a ½-inch iron rebar with a cap (illegible) found for corner;

South 43°55'59" West, a distance of 131.01-feet to a ½-inch iron rebar with a cap (illegible) found for corner in the southwest line of said Lot 3, Block 4 and in the northeast line of Lot 4, Block 6 of said addition;

THENCE North 45°23'07" West, with said southwest line and said northeast line, passing at a distance of 38.12-feet, to a ½-inch iron rebar with a cap stamped "RPLS 6484" set for corner in said northwest right-of-way line and the east corner of a called 0.160-acre tract of land described in a General Warranty Deed to Mark R. Carson, recorded in Instrument Number 2008-00394439 of said Official Public Records, continuing with said southwest line of said Lot 3, Block 4, the southwest line of Lot 2, Block 4, the northwest line of said Lot 4, Block 6, the northwest line of Lot 1, Block 6 of said addition, and the northwest line of said 0.160-acre tract, in all, a total distance of 139.41-feet to a ½-inch iron rebar with a cap stamped "RPLS6484" set for the west corner of said Lot 2, Block 4, the north corner of said Lot 1, Block 6 and in the southeast line of a 40 foot wide easement, recorded in said addition;

THENCE North 43°50'43" East, with the northwest lines of said Lot 1 and Lot 2 Block 4 and said Lot 1 and Lot 2, Block 2 and said southeast line of said 40 foot wide easement, a distance of 230.94-feet to a ½-inch iron rebar with a cap stamped "RPLS 6484" set for corner in the southwest right-of-way line of said Horizon Drive at the beginning of a non-tangent curve to the left, with a radius of 510.50-feet and a chord which bears South 37°22'46" East, a distance of 14.17-feet;

THENCE with said southwest right-of-way line of Horizon drive the following courses and distances;

Along said curve to the left, with a central angle of 01°35'26" and an arc distance of 14.17-feet to a ½-inch iron rebar with a cap (illegible) found for the beginning of a compound curve to the left, with a radius of 576.50-feet, and a chord which bears South 41°42'06" East, a distance of 70.67-feet;

Along said curve to the left, with a central angle of 07°01'39" and an arc distance of 70.71-feet to a ½-inch iron rebar with a cap (illegible) found for corner;

South 45°16'48" East, a distance of 17.37-feet to the *POINT OF BEGINNING* and containing 0.705-acres (30,690 square-feet) of land.

TRACT 2: All that certain 0.463-acre tract of land in the Edward Teal Survey, Abstract No. 207, Rockwall

Exhibit 'A':
Legal Description and Location Map

County, Texas and being Lots 1, 2, 3 and 4, Block 3 of George Morton Estate, an addition to the City of Rockwall, recorded in Cabinet A, Slide 47B of the Plat Records of said county, and being part of the tract of land described in a Warranty Deed to Culpepper/Spatex Joint Venture, recorded in Volume 209, Page 475 of the Deed Records of said county, and being more particularly described by metes and bounds as follows:

BEGINNING at a ½-inch iron rebar with a cap stamped "RPLS 6484" set for the west corner of said Lot 2, Block 3, and at the intersection of a 20 foot wide easement, recorded in said addition, from which a ½-inch iron rebar with a cap stamped "RPLS 5034" found bears North 73°52'22" West a distance of 22.02-feet and a 5/8 inch iron rebar with a cap stamped "Sam Inc" found bears North 88°48'34" East, a distance of 27.56-feet;

THENCE North 43°50'43" East, with the northwest line of said Lot 1 and Lot 2, Block 3 and the southeast line of the 20-foot-wide easement, a distance of 131.01-feet to a ½-inch iron rebar with a cap stamped "RPLS 6484" set for the north corner of said Lot 1, Block 3 and the west corner of Lot 2, Block 1 of said addition;

THENCE South 45°21'44" East, with the northeast line of said Lot 1 and Lot 4, Block 3 and the southwest line of said Lot 2, Block 1 and Lot 3, Block 1 of said addition, a distance of 154.01-feet to a ½-inch iron rebar with a cap stamped "RPLS 6484" set for the east corner of said Lot 4, Block 3, the south corner of said Lot 3, Block 1 and in the northwest line of a 40 foot wide easement as recorded in said addition;

THENCE South 43°50'43" West, with the southeast line of said Lot 3 and Lot 4 Block 3 and said northwest line of said 40 foot wide easement, a distance of 131.01 feet to a ½-inch iron rebar with a cap stamped "RPLS 6484" set for the south corner of said Lot 3, Block 3 and at the intersection of said northwest line of the 40 foot wide easement and the northeast line of said 20 foot wide easement;

THENCE North 45°21'44" West, with the southwest line of said Lot 2 and Lot 3, Block 3, and the northeast line of said 20-feet wide easement, a distance of 154.01-feet to the *POINT OF BEGINNING* and containing 0.463-acres (20,176 square-feet) of land.

Parcel 2

All that certain 0.160-acre tract of land in the Edward Teal Survey, Abstract No. 207, Rockwall County, Texas and being Lot 1 and part of Lot 4, Block 6 of George Morton Estate, an addition to the City of Rockwall, recorded in Cabinet A, Slide 47B of the Plat Records of said county, and being same 0.160-acre tract of land described a General Warranty Deed to Mark R. Carson, recorded in Instrument Number 2008-00394439 of the Official Public Records of said county, and being more particularly described by metes and bounds as follows:

BEGINNING at a ½-inch iron rebar with a cap stamped "RPLS 6484" set for the east corner of said 0.160-acre tract, in the northeast line of said Lot 4, Block 6, the southwest line of Lot 3, Block 4 of said addition and in the northwest right-of-way line of Summer Lee Drive, a variable width public right-of-way, from which a ½-inch iron rebar with a cap (illegible) found in said northwest right-of-way line bears South 45°23'07" East, a distance of 38.12-feet;

THENCE with the southeast line of said 0.160-acre tract and said northwest right-of-way line, the following courses and distances;

South 49°50'10" West, a distance of 25.57-feet to a ½-inch iron rebar with a cap stamped "RPLS 5034" found for corner;

North 45°40'41" West, a distance of 20.93-feet to a ½-inch iron rebar with a cap stamped "RPLS 6484" set for corner in the southeast line of said Lot 1, Block 6 and the northwest line of said Lot 4, Block 6;

Exhibit 'A':
Legal Description and Location Map

South 44°13'18" West, a distance of 39.98-feet to a ½-inch iron rebar with a cap stamped "RPLS 6484" set for the south corner of said 0.160-acre tract, the south corner of said Lot 1, Block 6, the west corner of said Lot 4, Block 6 the north corner of Lot 3, Block 6 of said addition, the east corner of Lot 2, Block 6 of said addition, and the east corner of a called 0.18-acre tract described in a General Warranty Deed to Allen Anderson, recorded in Instrument No. 2008-00394440 of said Official Public Records;

THENCE North 45°21'44" West, with the southwest line of said 0.160-acre tract, the southwest line of said Lot 1, Block 6, the northeast line of said 0.18-acre tract, and the northeast line of said Lot 2, Block 6, passing at a distance of 77.43-feet, a 1/2inch iron rebar with a cap stamped "RPLS 6484" set for the west corner of said Lot 1, Block 6, the north corner of said Lot 2, Block 6 and in the southeast line of a 40foot wide easement, recorded in said addition, in all, a total distance of 97.43-feet to the west corner of said 0.160-acre tract, the north corner of said 0.18-acre tract and in the center of said 40 foot wide easement;

THENCE North 43°50'43" East, with the center of said 40-foot-wide easement, a distance of 65.51-feet to the north corner of said 0.160-acre tract;

THENCE South 45°23'21" East, with the northeast line of said 0.160-acre tract, passing at a distance of 20.00-feet, a ½-inch iron rebar with a cap stamped "RPLS 6484" set for the north corner of said Lot 1, Block 6, the west corner of said Lot 2, Block 4 of said addition, continuing with said northeast line of the 0.160-acre tract, the northeast line of said Lot 1 and Lot 4, Block 6, and the southwest line of said Lot2 and Lot 3, Block 4, in all, a total distance of 121.30-feet to the *POINT OF BEGINNING* and containing 0.160-acres (6,964 square-feet) of gross area, 0.130-acres (5,654 square-feet) of net area of land.

Parcel 3

All that certain 0.175-acre tract of land in the Edward Teal Survey, Abstract No. 207, Rockwall County, Texas and being Lot 2 and part of Lot 3, Block 6 of George Morton Estate, an addition to the City of Rockwall, recorded in Cabinet A, Slide 47B of the Plat Records of said county, and being a called 0.18-acre tract of land described a General Warranty Deed to Allen Anderson, recorded in Instrument No. 2008-00394440 of the Official Public Records of said county, and being more particularly described by metes and bounds as follows:

BEGINNING at a ½-inch iron rebar with a cap stamped "RPLS 5034" found for the south corner of said 0.18-acre tract, in the southwest line of said Lot 3, Block 6 and in the northwest right-of-way line of Summer Lee Drive, a variable width public right-of-way, from which a ½-inch iron rebar with a cap stamped "RPLS 5034" found in said right-of-way bears South 45°21'27" East, a distance of 19.89-feet;

THENCE North 45°21'27" West, with the southwest line of said 0.18-acre tract, said southwest line of Lot 3, Block 6 and, in said northwest right-of-way line, passing at a distance of 43.01-feet, a ½-inch iron rebar with a cap stamped "RPLS 6484" set for the south corner of said Lot 2, Block 6, the west corner of said Lot 3, Block 6 and the west corner of Lot 1, Block 8 of said addition, departing said northwest right-of-way line and continuing with said southwest line of the 0.18-acre tract, the southwest line of said Lot 2, Block 6 and the northwest line of said Lot 1, Block 8, passing at a distance of 119.67-feet, a ½-inch iron rebar with a cap stamped "RPLS 6484" set for the west corner of said Lot 2, Block 6, the north corner of said Lot 1, Block 8 and in the southeast line of a 40 foot wide easement recorded in said addition, continuing with said southwest line of the 0.18-acre tract, in all, a total distance of 139.67-feet to the west corner of said 0.18-acre tract and in the center of said 40 foot wide easement;

THENCE North 43°50'43" East, with the northwest line of said 0.18-acre tract and in the center of said 40 food wide easement, a distance of 65.50-feet to the north corner of said 0.18-acre tract and the west corner of a called 0.160-acre tract of land described a General Warranty Deed to Mark R. Carson, recorded in Instrument Number 2008-00394439 of said Official Public Records;

THENCE South 45°21'44" East, with the northeast line of said 0.18-acre tract and the southwest line of said 0.160-acre tract, passing at a distance of 20.00-feet, a ½-inch iron rebar with a cap stamped "RPLS

Exhibit 'A':
Legal Description and Location Map

6484" set for the north corner of said Lot 2, Block 6 and the west corner of said Lot 1, Block 6, continuing with said northeast line of the 0.18-acre tract, the northeast line of said Lot 2, Block 6, said southwest line of the 0.160-acre tract and the southwest line of said Lot 1, Block 6, in all, a total distance of 97.43-feet to a ½-inch iron rebar with a cap stamped "RPLS 6484" set for the west corner of said 0.18-acre tract, the west corner of said Lot 2, Block 6, the south corner of said 0.160-acre tract, the south corner of said Lot 1, Block 6 and, in said northwest right-of-line of Summer Lee Drive;

THENCE with the southeast line of said 0.18-acre tract and said northwest right-of-way line, the following courses and distances;

South 44°13'18" West, a distance of 19.50-feet to a ½-inch iron rebar with a cap stamped "RPLS 5034" found for corner;

South 09°43'47" East, a distance of 46.51-feet to a ½-inch iron rebar with a cap stamped "RPLS 5034" found for corner;

South 29°14'41" West, a distance of 19.61-feet to the *POINT OF BEGINNING* and containing 0.175-acres (7,635 square-feet) of gross area and 0.145-acres (6,325 square-feet) of net area of land.

Parcel 4

All that certain 0.230-acre tract of land in the Edward Teal Survey, Abstract No. 207, Rockwall County, Texas and being Lots 1 and 2, Block 8 of George Morton Estate, an addition to the City of Rockwall, recorded in Cabinet A, Slide 47B of the Plat Records of said county, and being more particularly described by metes and bounds as follows:

BEGINNING at a ½-inch iron rebar with a cap stamped "RPLS 5034" found for the south corner of said Lot 2, Block 8, the west corner of Lot 3, Block 8 of said addition, the east corner of Lot 1, Block 10 of said addition and the north corner of Lot 4, Block 8 of said addition, from which, a ½-inch iron rebar with a cap stamped "RPLS 5034" found bears South 45°21'46" East, a distance of 63.39-feet;

THENCE North 45°21'46" West, with the southwest line of said Lot 2, Block 8 and the northeast line of said Lot 1, Block 10, a distance of 76.12-feet to a ½-inch iron rebar with a cap stamped "RPLS 6484" set for the west corner of said Lot 2, Block 8, the north corner of said Lot 1, Block 10 and in the southeast line of a 40 foot wide easement recorded in said addition;

THENCE North 43°50'43" East, with the northwest line of said Lot 1 and Lot 2 Block 8 and said southeast line of the 40 foot wide easement, a distance of 130.96 feet to a ½-inch iron rebar with a cap stamped "RPLS 6484" set for the north corner of said Lot 1, Block 8, the west corner of Lot 2, Block 6 of said addition and in the southwest line of a called 0.18-acre tract of land described a General Warranty Deed to Allen Anderson, recorded in Instrument No. 2008-00394440 of the Official Public Records of said county;

THENCE South 45°21'27" East, with the northeast line of said Lot 1, Block 8, the southwest line of said Lot 2, Block 6 and said southwest line of the 0.18-acre tract, a distance of 76.66-feet to a ½-inch iron rebar with a cap stamped "RPLS 6484" set for the east corner of said Lot 1, Block 8, the south corner of said Lot 2, Block 6, the west corner of Lot 3, Block 6 of said addition and the north corner of said Lot 4, Block 8, from which a ½-inch iron rebar with a cap stamped "RPLS 5034" found for the south corner of said 0.18-acre tract and in the northwest right-of-way line of Summer Lee Drive, a variable width public right-of-way bears South 45°21'27" East, a distance of 43.01-feet;

THENCE South 44°04'51" West, with the southeast line of said Lot 1 and Lot 2, Block 8 and the northwest line of said Lot 3 and Lot 4, Block 8, passing at a distance of 114.25-feet, a ½-inch iron rebar found, in all, a total distance of 130.95 feet to the *POINT OF BEGINNING* and containing 0.230-acres (10,002 square-feet) of land.

Exhibit 'A':
Legal Description and Location Map

Parcel 5

All that certain 1.245-acre tract of land in the Edward Teal Survey, Abstract No. 207, Rockwall County, Texas and being Lots 1, 3 and 4, and part of Lot 2 Block 5, Lots 3 and 4 and part of Lot 2, Block 7 and Lots 1, 2, 3 and 4, Block 9 of George Morton Estate, an addition to the City of Rockwall, recorded in Cabinet A, Slide 47B of the Plat Records of said county, and being all of the tract of land described in a General Warranty Deed to Dimensions Real Estate Services, recorded in Instrument No.2011-00451974 of the Official Public Records of said county, and being more particularly described by metes and bounds as follows:

BEGINNING at a ½-inch iron rebar with a cap stamped "RPLS 6484" set for the west corner of Lot 2, Block 9, the north corner of Lot 1, Block 11 of said addition, and in the southwest line of a 20 foot wide easement recorded in said addition;

THENCE North 43°50'43" East, with the northwest lines of said Lot 1 and Lot 2, Block 9 and Lot 2, Block 7 and said southeast line of the 20 foot wide easement, a distance of 135.22-feet to a ½-inch iron rebar with a cap stamped "RPLS 6484" set for corner in the northwest line of said Lot 2, Block 7 and in the south right-of-way line of Pinnacle Way, a 58 foot wide public right-of-way, from which a ½-inch iron rebar found at the intersection of said south right-of-way line of Pinnacle Way and the east right-of-way line of Sunset Ridge Drive, a variable width public right-of-way bears South 72°49'03" West, a distance of 184.95-feet;

THENCE North 72°49'03" East, with said south right-of-way line of Pinnacle Way, a distance of 69.48-feet to a ½-inch iron rebar with a cap stamped "RPLS 5034" found for corner in the northeast line of said Lot 2, Block 9;

THENCE South 45°37'46" East, continuing with said south right-of-way line of Pinnacle Way and with the northeast line of said Lot 2, Block 9, a distance of 42.61-feet to a ½-inch iron rebar with a cap stamped "RPLS 5034" found for the east corner of said Lot 2, Block 9, the north corner of said Lot 3, Block 9 and the west corner of said Lot 4, Block 7;

THENCE North 44°12'16" East, continuing with said south right-of-way line of Pinnacle Way and with the northwest line of said Lot 4, Block 7, a distance of 65.39feet to a 5/8 inch iron rebar with a cap stamped "Maddox" found for the north corner of said Lot 4, Block 7, the west corner of said Lot 3, Block 7, the south corner of said Lot 2, Block 7, and the east corner of the terminus of said Pinnacle Way;

THENCE North 45°28'03" West, with the east right-of-way line of said Pinnacle Way and the southwest line of said Lot 2, Block 7, a distance of 41.44-feet to a 5/8-inch iron rebar with a cap stamped "Maddox" found in said east right-of-way line of Pinnacle Way;

THENCE North 17°34'51" West, departing said southwest line of said Lot 2, Block 7 and continuing with said east right-of-way line of Pinnacle Way, passing at a distance of 28.13-feet to the north corner of the terminus of said Pinnacle Way, in all, a total distance of 40.12-feet to a ½-inch iron rebar with a cap stamped "RPLS6484" set in the northwest line of said Lot 2, Block 5 and in the southeast line of a 20 foot wide easement recorded in said addition;

THENCE North 43°50'43" East, with the northwest lines of said Lot 1 and Lot 2, Block 5 and said southeast line of the 20 foot wide easement, a distance of 112.80feet to a ½-inch iron rebar with a cap stamped "RPLS 6484" set for the north corner of said Lot 1, Block 5 and the intersection of said southeast line of the 20 foot wide easement and the southwest line of another 20 foot wide easement recorded in said addition, from which a 5/8 inch iron rebar with a cap stamped "Sam Inc" bears North 44°39'37" West, a distance of 19.25-feet;

THENCE South 45°21'44" East, with the northwest lines of said Lot 1 and Lot 4, Block 5 and said southwest line of the 20 foot wide easement, a distance of 154.01-feet to a ½-inch iron rebar with a cap stamped "RPLS 6484" set for the west corner of said Lot 4, Block 5 and the intersection of said southwest

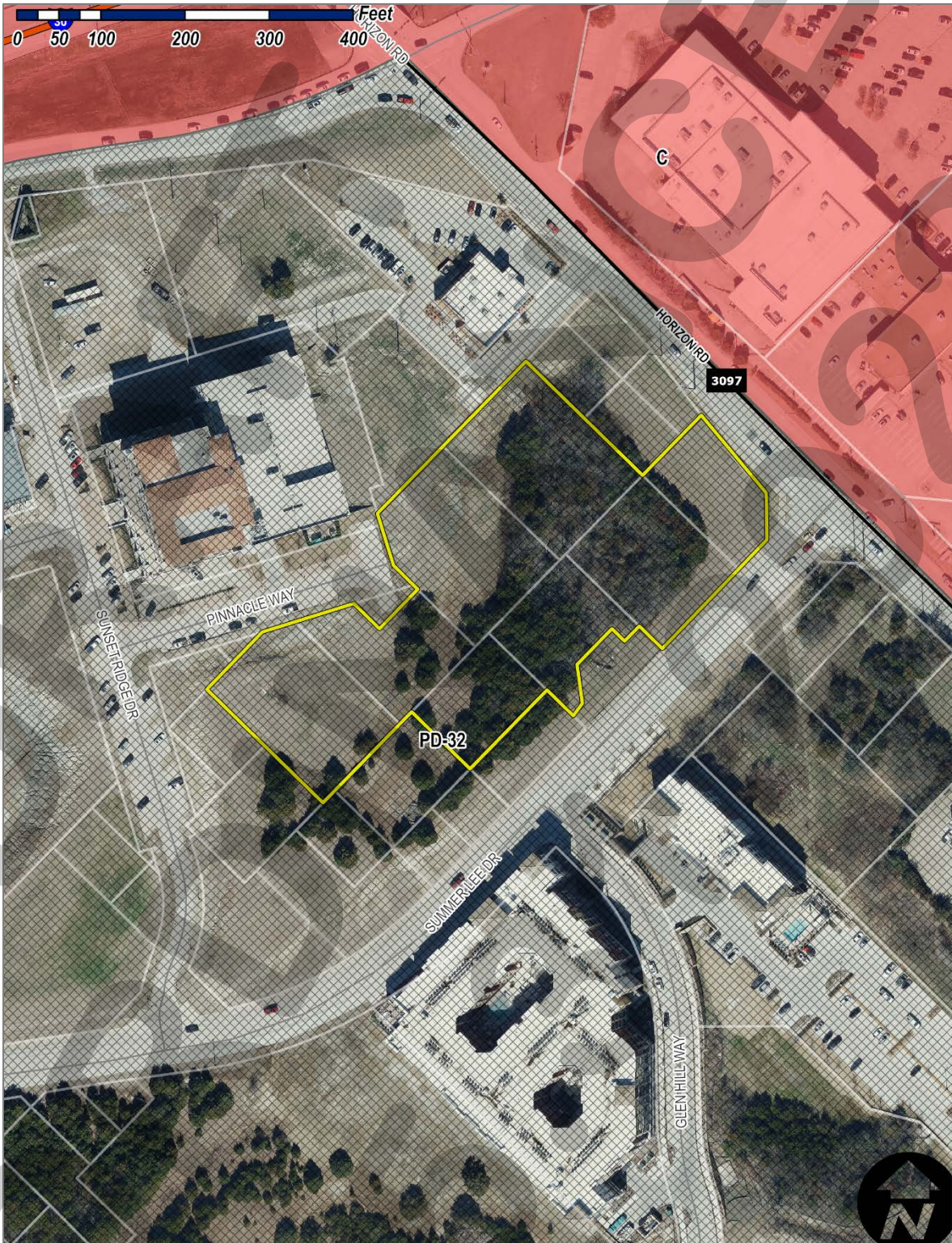
Exhibit 'A':
Legal Description and Location Map

line of the 20 foot wide easement and the northwest line of a 40 foot wide easement recorded in said addition;

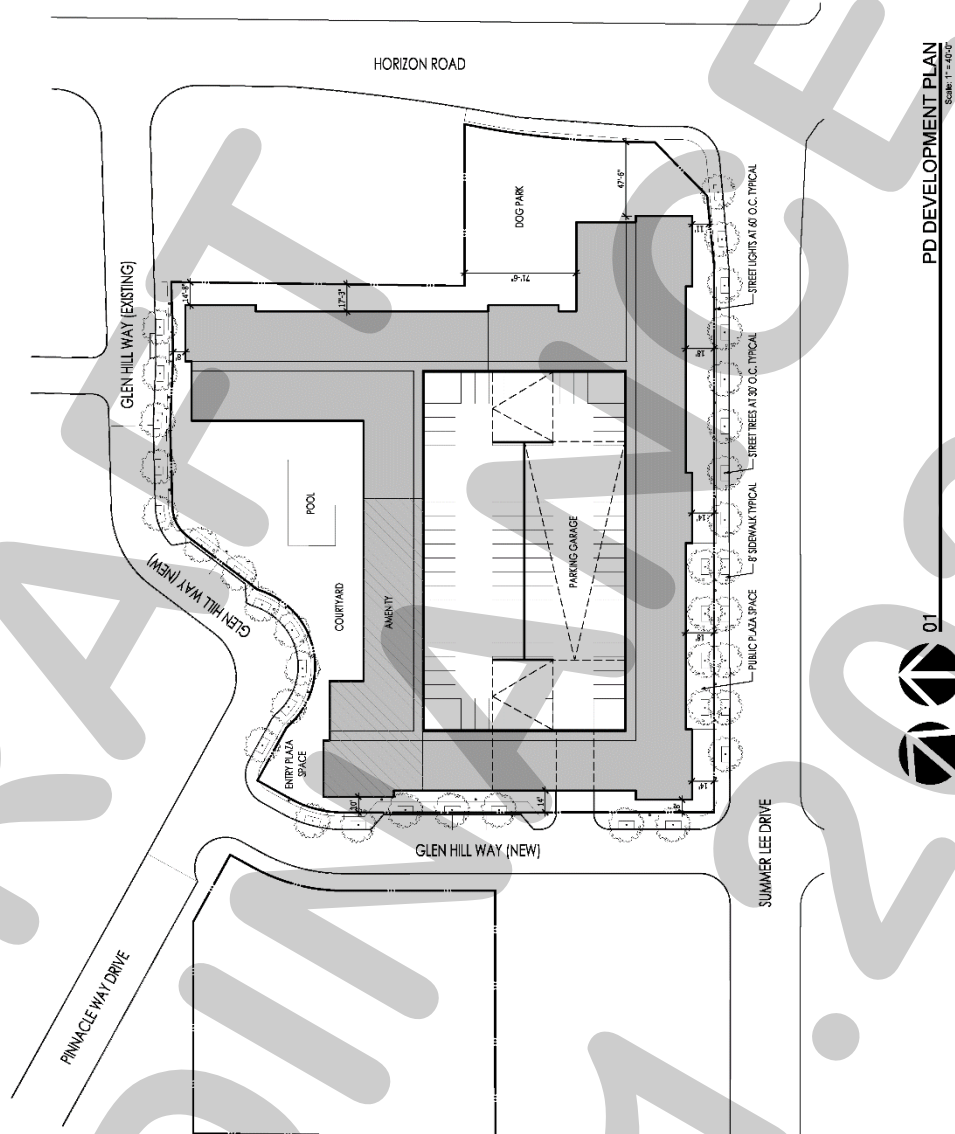
THENCE South 43°50'43" West, with the southeast lines of said Lots 3 and 4, Block 5, Lots 3 and 4, Block 7 and Lots 3 and 4, Block 9 and said northwest line of the 40 foot wide easement, a distance of 393.33-feet to a ½-inch iron rebar with a cap stamped "RPLS 6484" set for the south corner of said Lot 3, Block 9 and the east corner of said Lot 4, Block 11 of said addition, from which a ½-inch iron rebar found bears South 45°25'13" East, a distance of 18.07-feet;

THENCE North 45°25'13" West, with the southwest lines of said Lots 2 and 3, Block 9 and the northwest lines of said Lots 1 and 4, Block 11, passing at a distance of 78.94-feet, a ½-inch iron rebar with a cap stamped "RPLS 5034" found for the west corner of said Lot 3, Block 9, the south corner of said Lot 2, Block 9, the east corner of said Lot 1, Block 11, and the north corner of said Lot 4, Block 11, in all, a total distance of 154.01-feet to the *POINT OF BEGINNING* and containing 1.245-acres (54,217 square-feet) of land.

Exhibit 'A':
Legal Description and Location Map



**Exhibit 'B':
Concept Plan**



PROJECT DATA			
SITE AREA: 2.73 ACRES (ESTIMATED) 68% LOT COVERAGE	REQUIRED PARKING:	1 BR UNITS	156 SPACES
		2 BR UNITS	104 UNITS
		TOTAL UNITS	144 SPACES
(1) FOUR-FIVE STORY BUILDING	REQUIRED PARKING:	1 BR UNITS	176 UNITS
		2 BR UNITS	176 UNITS
		TOTAL UNITS	300 SPACES
209,000 GSF	PROVIDED PARKING:	1 BR UNITS	176 UNITS
		2 BR UNITS	176 UNITS
		TOTAL UNITS	300 UNITS
167,200 GSF	PROVIDED PARKING:	1 BR UNITS	176 UNITS
		2 BR UNITS	176 UNITS
		TOTAL UNITS	300 UNITS
950 SF AVG. UNIT SIZE	INTERIOR AMENITY SPACE	1 BR UNITS	176 UNITS
		2 BR UNITS	176 UNITS
		TOTAL UNITS	300 UNITS
7,500 GSF	INTERIOR AMENITY SPACE	1 BR UNITS	176 UNITS
		2 BR UNITS	176 UNITS
		TOTAL UNITS	300 UNITS

Exhibit 'C':
Conceptual Building Elevations



Exhibit 'C':
Conceptual Building Elevations





CITY OF ROCKWALL

PLANNING AND ZONING COMMISSION CASE MEMO

PLANNING AND ZONING DEPARTMENT

385 S. GOLIAD STREET • ROCKWALL, TX 75087

PHONE: (972) 771-7745 • EMAIL: PLANNING@ROCKWALL.COM

TO: Planning and Zoning Commission

DATE: June 14, 2022

APPLICANT: Asher Hamilton; *RIV Properties, LLC*

CASE NUMBER: Z2022-024; *PD Development Plan for the Harbor Residence*

SUMMARY

Hold a public hearing to discuss and consider a request by Asher Hamilton of RIV Properties, LLC on behalf of Michael Gibson of Marion E. Wilson, Michael White, Dimensions Real Estates Services, LLC; Mark R. Carson; Allen Anderson; Gary Shultz of Culpepper/Spatex JV; and Robert Fields of In the Estate of Ernest Fields for the approval of a PD Development Plan for a 176-unit condominium building on a 3.59-acre tract of land identified as Lots 1, 2, 3, & 4, Block 2; Lots 1, 2, 3, & 4, Block 3; Lots 1, 2, 3, & 4, Block 5; Lots 1 & 2 and a portion of Lots 3 & 4, Block 6; Lots 2, 3, & 4, Block 7; Lots 1 & 2, Block 8; and Lots 1, 2, 3, & 4, Block 9, Moton Addition, City of Rockwall, Rockwall County, Texas, situated within the *Hillside Mixed Use Subdistrict* and the *Horizon/Summer Lee Subdistrict* of Planned Development District 32 (PD-32), generally located at the southwest corner of the intersection of Horizon Road and Summer Lee Drive, and take any action necessary.

BACKGROUND

The City Council annexed the subject property into the City of Rockwall on November 7, 1960 through the adoption of *Ordinance No. 60-03*. Upon annexation, the subject property was zoned Agricultural (AG) District. On December 7, 1966, the subject property was platted into its current configuration as part of the George Morton Estate Addition. Based on the May 16, 1983 and December 7, 1993 *Historic Zoning Maps*, at some point between these dates portions of the subject property adjacent to Horizon Road [FM-3097] were rezoned to General Retail (GR) District. On June 19, 1989, portions of the subject property were also rezoned to Planned Development District 32 (PD-32) [*Ordinance No. 89-20*]. On December 2, 2002, Planned Development District 32 (PD-32) [*Ordinance No. 89-20*] was amended by *Ordinance No. 02-55*. This amendment brought the entire subject property into Planned Development District 32 (PD-32), which -- *at the time* -- designated the property for General Retail (GR) District land uses. This Planned Development District was again amended on February 4, 2008 by *Ordinance No. 08-11*. This ordinance increased the boundaries of the district, and established a limited set of land uses for the district.

On September 20, 2010, the City Council passed *Ordinance No. 10-21*, which superseded all previous ordinances associated with Planned Development District 32 (PD-32) and established a concept plan and development standards for an approximate 78.89-acre tract of land that included the subject property. Today, this land is now commonly referred to as PD-32 or the *Harbor District*. Included within this ordinance was a concept plan that divided the district into ten (10) subdistrict, each of which contained its own set of development and land use standards. In addition, a pool of 1,161 *urban residential units* (i.e. *condominiums and/or townhomes*) and 49 *single-family residential units* (i.e. *zero-lot-line or patio homes*) was created. These units could then be allocated to properties within the district by the City Council -- *in accordance with the land use charts in the ordinance* -- on a *first-come-first-serve* basis through an interim zoning step called a *PD Development Plan*. According to Article 10, *Planned Development District Regulations*, of the Unified Development Code (UDC), "(a) *PD Development Plan* constitutes an amendment to the approved *PD Concept Plan* and *PD Ordinance* ... The purposes of a *PD Development Plan* are to allow flexibility in the development process by deferring specification of all development standards at the time of *PD District* creation and to enable developers to satisfy conditions imposed on creation of the *District* prior to the submittal of a *PD Site Plan*." In addition, *Ordinance No. 17-22* [i.e. *the regulating ordinance for Planned Development District 32 (PD-32)*] states that the purpose of a *PD Development Plan* in Planned Development District 32 (PD-32) is to ensure that a proposed development meets the intent of the subdistrict and/or to address any waivers required by the development.

On March 7, 2022, the City Council approved a *PD Development Plan* [*Ordinance No. 22-10*] for the subject property. Under this approval a 176-unit condominium building was permitted to be established on the subject property. Also contained within

this approval, was a reconfigured street network changing the alignments of Glen Hill Way and Pinnacle Way (see Figure 1 for the alignment of these roadways prior to the approval of Ordinance No. 22-10). Specifically, the concept plan contained in Ordinance No. 22-10 showed Glen Hill Way being extended around the proposed building, connecting it to the section of Pinnacle Way adjacent to Trend Tower and the stub of Pinnacle Way of off Horizon Road (see Figure 2).

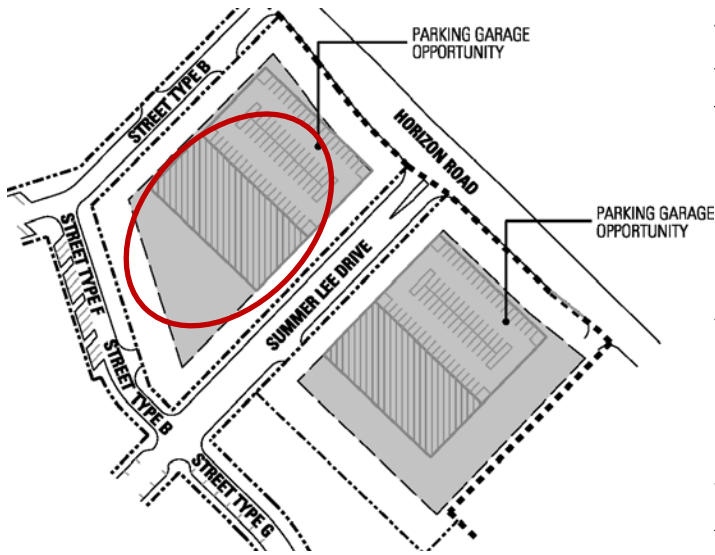


FIGURE 1: HORIZON/SUMMER LEE SUBDISTRICT CONCEPT PLAN CONTAINED IN ORDINANCE NO. 10-22
RED CIRCLE = APPROXIMATE LOCATION OF SUBJECT PROPERTY

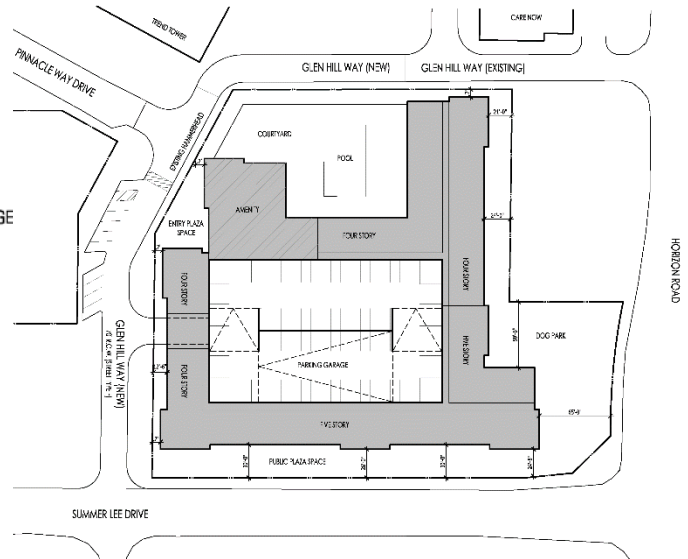


FIGURE 2: CONCEPT PLAN APPROVED WITH ORDINANCE NO. 22-10 SHOWING THE UPDATED AND APPROVED ALIGNMENT FOR GLEN HILL WAY AND PINNACLE WAY.

PURPOSE

On May 20, 2022, the applicant -- Asher Hamilton of RIV Properties, LLC -- submitted an application requesting to amend the PD Development Plan approved by Ordinance No. 22-10 to change the street alignment for Pinnacle Way and Glen Hill Way.

ADJACENT LAND USES AND ACCESS

The subject property is located at the southwest corner of the intersection of Horizon Road and [FM-3097] and Summer Lee Drive. The land uses adjacent to the subject property are as follows:

North: Directly north of the subject property is: [1] a 0.915-acre parcel of land (i.e. Lot 4, Block A, Briscoe/Hillcrest Addition) with a medical/office building (i.e. CareNow) situated on it, [2] a 2.0617-acre parcel of land (i.e. Lot 6, Block A, Harbor District Addition) with a multi-tenant office building and structured parking garage (i.e. Trend Tower) situated on it, and [3] a 0.45-acre vacant tract of land owned by the City of Rockwall. All of these properties are zoned Planned Development District 32 (PD-32) and are situated within the *Summit Office Subdistrict*. Beyond this are three (3) vacant tracts of land also situated within the *Summit Office Subdistrict* of Planned Development District 32 (PD-32). Beyond this is the eastbound frontage road and main lane of E. IH-30.

South: Directly south of the subject property is Summer Lee Drive, which is identified as a *Minor Collector* on the City's Master Thoroughfare Plan contained in the OURHometown Vision 2040 Comprehensive Plan. Beyond this is: [1] a 2.15-acre parcel of land (i.e. Lot 5, Block A, Harbor Village Addition) with a hotel (i.e. Tru by Hilton) situated on it, and [2] a 2.144-acre parcel of land (i.e. Lot 1, Block A, Harbor Village Addition) with a 228-unit condominium building situated on it. Running in between these properties is Glen Hill Way, which is identified as a *Minor Collector* on the City's Master Thoroughfare Plan contained in the OURHometown Vision 2040 Comprehensive Plan. These properties are situated within the *Horizon/Summer Lee*, *Interior*, and *Residential Subdistricts* of Planned Development District 32 (PD-32).

East: Directly east of the subject property is Horizon Road, which is identified as a M4U (i.e. major collector, four [4] lane, undivided roadway) on the Master Thoroughfare Plan contained in the OURHometown Vision 2040 Comprehensive

Plan. Beyond this is a 10.104-acre parcel of land (*i.e. Lot 3 of the Carlisle Plaza Addition*) that is occupied with a portion of an existing commercial retail shopping center (*i.e. Carlisle Plaza*). This property is zoned Commercial (C) District.

West: Directly west of the subject property is a vacant 6.1978-acre tract of land (*i.e. Tract 41 of the E. Teal Survey, Abstract No. 207*) owned by the City of Rockwall. Adjacent to this tract of land is a 2.0617-acre parcel of land (*i.e. Lot 6, Block A, Harbor District Addition*) with a seven (7) story multi-tenant office building (*i.e. Trend Tower*). Both of these properties are zoned Planned Development District 32 (PD-32) and are situated within the *Summit Office Subdistrict*. Beyond this is Sunset Ridge Drive, which is identified as a *Type 'E'* roadway by Planned development District 32 (PD-32) or a roadway that serves as a primary street frontage for retail, residential and mixed-use developments.

CHARACTERISTICS OF THE REQUEST

The applicant has submitted a concept plan showing a revised street layout from what was approved with the *PD Development Plan* adopted by *Ordinance No. 22-10*. Specifically, the concept plan contained in *Ordinance No. 22-10* shows Glen Hill Way being extended around the proposed building in a 70-foot right-of-way, connecting into the section of Pinnacle Way adjacent to Trend Tower (*i.e. creating a 'T' intersection of Pinnacle Way into Glen Hill Way*) and extending to the stub of Pinnacle Way off of Horizon Road. This stub was to be renamed Glen Hill Way. Under the proposed concept plan Glen Hill Way dead ends into Pinnacle Way (*i.e. creating a 'T' intersection of Glen Hill Way into Pinnacle Way*), and Pinnacle Way will be extended from the stub adjacent to Trend Tower to the stub off of Horizon Road. The new concept plan does result in a reduction in the on-street parking in the district from ten (10) parking spaces approved with the concept plan contained in *Ordinance No. 10-22* to four (4) parking spaces proposed with the new concept plan. Staff should note that the only changes to the concept plan approved with *Ordinance No. 10-22* deal with street alignment and that the building layout and *urban residential* unit count have not changed.

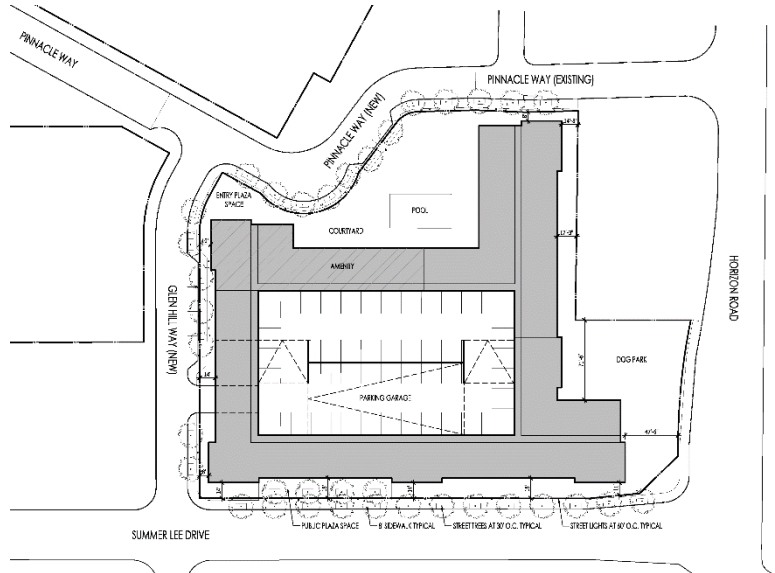


FIGURE 3: PROPOSED CONCEPT PLAN WITH REVISED STREET LAYOUT

CONFORMANCE WITH PLANNED DEVELOPMENT DISTRICT 32 (PD-32)

According to the *Subdistrict Plan* contained in Planned Development District 32 (PD-32) [*Ordinance No. 17-22*] the subject property is partially located within the *Hillside Mixed-Use Subdistrict*; however, the majority of the subject property is situated within the *Horizon/Summer Lee Subdistrict*. This subdistrict is also where all of the development is being proposed for the urban residential units or condominiums. The following is a summary of the form-based code requirements for the *Horizon/Summer Lee Subdistrict* and how the project approved with *Ordinance No. 10-22* conforms to these requirements:

TABLE 1: BUILDING PLACEMENT AND PARKING COMPLIANCE FOR THE CONDOMINIUMS IN THE HORIZON/SUMMER LEE SUBDISTRICT

ORDINANCE PROVISIONS	HORIZON/SUMMER LEE SUBDISTRICT	CONFORMANCE TO THE STANDARDS
BUILD-TO-LINE (FROM THE ROW):		
SUMMER LEE DRIVE	30-Feet	30-Feet; <i>IN CONFORMANCE</i>
SETBACK (FROM THE ROW):		
HORIZON ROAD	40-Feet	41-Feet; <i>IN CONFORMANCE</i>
GLEN HILL WAY (STREET TYPE F)	50-Feet	$X \geq 7'$; <i>APPROVED WITH ORD. 10-22</i>
GLEN HILL WAY (STREET TYPE B)	30-Feet	7' to 12' 6"; <i>APPROVED WITH ORD. 10-22</i>
BUILDING FORM:	Summer Lee Drive block must have a minimum of 50% of its length defined by the building façade.	~87%; <i>IN CONFORMANCE</i>
	Summer Lee Drive minimum façade built to the build-to-line is 45%	60.77%; <i>IN CONFORMANCE</i>

ORDINANCE PROVISIONS		HORIZON/SUMMER LEE SUBDISTRICT	CONFORMANCE TO THE STANDARDS
		Remaining façade must be no less than two (2) feet and no greater than 12-feet from the build-to-line.	Between 2' & 4'; <i>IN CONFORMANCE</i>
MAXIMUM LOT COVERAGE		60%	~60.009%; <i>IN CONFORMANCE</i>
LAND USE:			
	GROUND FLOOR	Office, Retail, and Restaurant	Condominiums; <i>APPROVED WITH ORD. 10-22</i>
	UPPER FLOORS	Office	Condominiums; <i>APPROVED WITH ORD. 10-22</i>
BUILDING HEIGHT		8-Stories	4-Stories; <i>IN CONFORMANCE</i>
ENCROACHMENTS		5-Feet	No Encroachments Defined; <i>IN CONFORMANCE</i>
SURFACE PARKING:			
SETBACK FROM ROW LINE		Summer Lee Drive and Horizon Road: 30-Feet Street Type 'F' and Street Type 'B': 10-Feet	No Surface Parking Indicated; <i>IN CONFORMANCE</i>
MAXIMUM AMOUNT OF SURFACE PARKING		20%	0%; <i>IN CONFORMANCE</i>
MAXIMUM NUMBER OF DRIVEWAYS		Summer Lee Drive: 2; Horizon Road: 0; Street Type 'F' and Street Type 'B': 1	1 on Glen Hill Way (Street Type 'F'); <i>IN CONFORMANCE</i>

Staff should note, that the applicant's current request does not change the conformance of the concept plan to the standards listed above; however, it does require the *PD Development Plan* to be amended. According to Planned Development District 32 (PD-32) [Ordinance No. 17-22], "(a) development plan shall be required if a proposed development within any *Sub-District* that does not meet the intent of the *PD Concept Plan* or the *Sub-District Plan*, or requires waivers not provided by Section 9.3 of this ordinance." This section of the ordinance states "(i)n order to provide flexibility and create high quality projects, an applicant for development within the *PD District* [PD-32] may request a waiver of the following *District* or *Subdistrict* standards: (1) Building Placement Requirements, (2) Landscape Standards, (3) Parking Requirements, (4) Parking Garage Design Standards, and (5) Increased Building Height in any Subdistrict."

In evaluating a request for a waiver as part of a *PD Development Plan* the Planning and Zoning Commission and City Council are asked to consider if the request: "(a) Meets the general intent of the *PD District* or *Sub-District* that the property is located; and, (b) Will result in an improved project which will be an attractive contribution to the *PD District* or *Sub-District*; and (c) Will not prevent the implementation of the intent of this *PD District*." In this case, the applicant's request does not appear to change the intent of the *Sub-District* as approved by the City Council by Ordinance No. 10-22, or prevent the implementation of the intent of this *PD District*; however, a *PD Development Plan* is a discretionary decision for the City Council pending a recommendation from the Planning and Zoning Commission.

INFRASTRUCTURE

Based on the applicant's concept plan and the proposed density approved with Ordinance No. 22-10, the following infrastructure is required to be constructed to provide adequate public services for the proposed development:

- (1) **Roadways**. The applicant will be responsible for the construction of portions of Glen Hill Way and Pinnacle Way. Specifically, the applicant will be required to [1] build a 28-foot *face-to-face* concrete street from Summer Lee Drive to the proposed 'T' intersection of Glen Hill Way and Pinnacle Way, and [2] build a 28-foot *face-to-face* concrete street from the stub of Pinnacle Way adjacent to Trend Tower to the stub of Pinnacle Way off of Horizon Road [FM-3097]. A *Streetscape Plan* showing the sidewalks and pedestrian areas will be required to be submitted with site plan. In addition, the applicant will be required to update the Traffic Impact Analysis (TIA) for the *Harbor District* per the City Council's direction from the November 5, 2018 City Council meeting.
- (2) **Wastewater and Water**. An infrastructure study will be required to determine the necessary improvements needed to sufficiently serve the subject property. Staff recommends that this infrastructure study be initiated prior to the submission of a site plan. In addition, a minimum of a 12-inch waterline shall be installed and looped through Glen Hill Way Drive.
- (3) **Drainage**. The applicant shall be required to pay a stormwater pro-rata fee of \$7,226.59 per acre.

NOTIFICATIONS

On May 20, 2022, staff mailed 34 notices to property owners and occupants within 500-feet of the subject property. Staff also notified the Lakeside Village and Lago Vista Homeowner's Associations (HOAs), which were the only HOAs within 1,500-feet of the subject property participating in the Neighborhood Notification Program. Additionally, staff posted a sign on the subject property, and advertised the public hearings in the Rockwall Herald Banner as required by the Unified Development Code (UDC). At the time this report was drafted, staff had not received any notices returned regarding the applicant's request.

CONDITIONS OF APPROVAL

If the Planning and Zoning Commission chooses to recommend approval of the applicant's request for a PD Development Plan, staff would propose the following conditions of approval:

- (1) The applicant shall be responsible for maintaining compliance with the concept plan and development standards contained in the PD Development Plan ordinance.
- (2) The applicant shall provide a *Streetscape Plan* for the proposed plazas and open spaces indicated along Summer Lee Drive and Glen Hill Way at the time of site plan. These plans shall be reviewed by the Parks and Recreation Department and the Planning and Zoning Department, and any recommendations shall be forwarded on to the Planning and Zoning Commission for their consideration along with the site plan.
- (3) Any construction resulting from the approval of this PD Development Plan shall conform to the requirements set forth by the Unified Development Code (UDC), the International Building Code (IBC), the Rockwall Municipal Code of Ordinances, city adopted engineering and fire codes and with all other applicable regulatory requirements administered and/or enforced by the state and federal government.

Mr. Ryan Miller
City of Rockwall
Director of Planning and Zoning
385 S. Goliad Street, Rockwall, TX 75087
(972) 772-6441


VIA EMAIL: rmiller@rockwall.com
Date: 5/19/2022

Re: Rockwall Harbor District Condominium Development

Attached, please find the executed and notarized development applications from Realty Investments for 5 separate land parcels located in the Harbor District of Rockwall. This PD application is designed to address the layout of Glen Hill Way as it connects into the northern portion of the property.

To reduce confusion, I have provided a list of the properties and their legal descriptions below. Additionally, we have color coded each parcel, so it provides an easy reference throughout the process.

Property ID	Legal Description	Acres
19924	MOTON, BLOCK 2, LOT 1,2,3 & 4, FRONTAGE	
19925	MOTON, BLOCK 3, LOT 1,2,3 & 4	
19926	MOTON, BLOCK 2, LOT 1,2,3 & 4, FRONTAGE	
Total		1.44
Property ID	Legal Description	Acres
19927	MOTON, BLOCK 5, LOT 1,2,3 & 4	
19930	MOTON, BLOCK 7, LOT 2,3 & 4	
19932	MOTON, BLOCK 9, LOT 1,2,3 & 4	
Total		1.52
Property ID	Legal Description	Acres
	MOTON, BLOCK 6, LOT 1 & PT OF LOT 4,	
19928	(REMAINDER OF LOT 4 IS IN THE ROAD)	
Total		0.16
Property ID	Legal Description	Acres
	MOTON, BLOCK 6, LOT 2 & PT OF LOT 3,	
83086	(REMAINDER OF LOT 3 IS IN THE ROAD)	
Total		0.18
Property ID	Legal Description	Acres
19931	MOTON, BLOCK 8, LOT 1 & 2	
Total		0.29
Total Acres/SF		3.59



Please let us know if you have any questions as you go through the application.

Respectfully,



Asher Hamilton
Realty Investments / RIV Properties LLC
CEO
Date: 5/19/2022



DEVELOPMENT APPLICATION

City of Rockwall
Planning and Zoning Department
385 S. Goliad Street
Rockwall, Texas 75087

STAFF USE ONLY

PLANNING & ZONING CASE NO. **22022-024**

NOTE: THE APPLICATION IS NOT CONSIDERED ACCEPTED BY THE CITY UNTIL THE PLANNING DIRECTOR AND CITY ENGINEER HAVE SIGNED BELOW.

DIRECTOR OF PLANNING:

CITY ENGINEER:

PLEASE CHECK THE APPROPRIATE BOX BELOW TO INDICATE THE TYPE OF DEVELOPMENT REQUEST [SELECT ONLY ONE BOX]:

PLATTING APPLICATION FEES:

- ☐ MASTER PLAT (\$100.00 + \$15.00 ACRE) ¹
- ☐ PRELIMINARY PLAT (\$200.00 + \$15.00 ACRE) ¹
- ☐ FINAL PLAT (\$300.00 + \$20.00 ACRE) ¹
- ☐ REPLAT (\$300.00 + \$20.00 ACRE) ¹
- ☐ AMENDING OR MINOR PLAT (\$150.00)
- ☐ PLAT REINSTATEMENT REQUEST (\$100.00)

SITE PLAN APPLICATION FEES:

- ☐ SITE PLAN (\$250.00 + \$20.00 ACRE) ¹
- ☐ AMENDED SITE PLAN/ELEVATIONS/LANDSCAPING PLAN (\$100.00)

ZONING APPLICATION FEES:

- ☐ ZONING CHANGE (\$200.00 + \$15.00 ACRE) ¹
- ☐ SPECIFIC USE PERMIT (\$200.00 + \$15.00 ACRE) ^{1 & 2}
- ☒ PD DEVELOPMENT PLANS (\$200.00 + \$15.00 ACRE) ¹

OTHER APPLICATION FEES:

- ☐ TREE REMOVAL (\$75.00)
- ☐ VARIANCE REQUEST/SPECIAL EXCEPTIONS (\$100.00) ²

NOTES:

¹: IN DETERMINING THE FEE, PLEASE USE THE EXACT ACREAGE WHEN MULTIPLYING BY THE PER ACRE AMOUNT. FOR REQUESTS ON LESS THAN ONE ACRE, ROUND UP TO ONE (1) ACRE.

²: A **\$1,000.00** FEE WILL BE ADDED TO THE APPLICATION FEE FOR ANY REQUEST THAT INVOLVES CONSTRUCTION WITHOUT OR NOT IN COMPLIANCE TO AN APPROVED BUILDING PERMIT.

PROPERTY INFORMATION [PLEASE PRINT]

ADDRESS	Property ID	Legal Description	Property ID	Legal Description
	19924	MOTON, BLOCK 2, LOT 1,2,3 & 4, FRONTAGE	19932	MOTON, BLOCK 9, LOT 1,2,3 & 4
	19925	MOTON, BLOCK 3, LOT 1,2,3 & 4	19928	MOTON, BLOCK 6, LOT 1 & PT OF LOT 4, (REMAINDER OF LOT 4 IS IN THE ROAD)
SUBDIVISION	19926	MOTON, BLOCK 2, LOT 1,2,3 & 4, FRONTAGE	83086	MOTON, BLOCK 6, LOT 2 & PT OF LOT 3, (REMAINDER OF LOT 3 IS IN THE ROAD)
	19927	MOTON, BLOCK 5, LOT 1,2,3 & 4	19931	MOTON, BLOCK 8, LOT 1 & 2
GENERAL LOCATION	19930	MOTON, BLOCK 7, LOT 2,3 & 4		

ZONING, SITE PLAN AND PLATTING INFORMATION [PLEASE PRINT]

CURRENT ZONING	PD-32	CURRENT USE	Undeveloped		
PROPOSED ZONING	PD-32	PROPOSED USE	Condominium		
ACREAGE	3.59 Acres	LOTS [CURRENT]	N/A	LOTS [PROPOSED]	N/A

☒ **SITE PLANS AND PLATS:** BY CHECKING THIS BOX YOU ACKNOWLEDGE THAT DUE TO THE PASSAGE OF HB3167 THE CITY NO LONGER HAS FLEXIBILITY WITH REGARD TO ITS APPROVAL PROCESS, AND FAILURE TO ADDRESS ANY OF STAFF'S COMMENTS BY THE DATE PROVIDED ON THE DEVELOPMENT CALENDAR WILL RESULT IN THE DENIAL OF YOUR CASE.

OWNER/APPLICANT/AGENT INFORMATION [PLEASE PRINT/CHECK THE PRIMARY CONTACT/ORIGINAL SIGNATURES ARE REQUIRED]

<input checked="" type="checkbox"/> Agent	RIV Properties LLC	<input checked="" type="checkbox"/> APPLICANT	RIV Properties LLC
CONTACT PERSON	Asher Hamilton	CONTACT PERSON	Asher Hamilton
ADDRESS	PO Box 192054	ADDRESS	PO Box 192054
CITY, STATE & ZIP	Dallas, Texas 75219	CITY, STATE & ZIP	Dallas, TX 75219
PHONE	(214) 908-4684	PHONE	(214) 908-4684
E-MAIL	ahamilton@realtyinvestments.com	E-MAIL	ahamilton@realtyinvestments.com

NOTARY VERIFICATION [REQUIRED]

BEFORE ME, THE UNDERSIGNED AUTHORITY, ON THIS DAY PERSONALLY APPEARED Asher Hamilton [AGENT] THE UNDERSIGNED, WHO STATED THE INFORMATION ON THIS APPLICATION TO BE TRUE AND CERTIFIED THE FOLLOWING:

"I HEREBY CERTIFY THAT I AM THE OWNER FOR THE PURPOSE OF THIS APPLICATION: ALL INFORMATION SUBMITTED HEREIN IS TRUE AND CORRECT; AND THE APPLICATION FEE OF \$ 260.00 TO COVER THE COST OF THIS APPLICATION, HAS BEEN PAID TO THE CITY OF ROCKWALL ON THIS THE 12th DAY OF May, 2022. BY SIGNING THIS APPLICATION, I AGREE THAT THE CITY OF ROCKWALL (I.E. "CITY") IS AUTHORIZED AND PERMITTED TO PROVIDE INFORMATION CONTAINED WITHIN THIS APPLICATION TO THE PUBLIC. THE CITY IS ALSO AUTHORIZED AND PERMITTED TO REPRODUCE ANY COPYRIGHTED INFORMATION SUBMITTED IN CONJUNCTION WITH THIS APPLICATION, IF SUCH REPRODUCTION IS ASSOCIATED OR IN RESPONSE TO A REQUEST FOR PUBLIC INFORMATION."


GIVEN UNDER MY HAND AND SEAL OF OFFICE ON THIS THE 10th DAY OF May, 2022

AGENT'S SIGNATURE

S. Segovia

NOTARY PUBLIC IN AND FOR THE STATE OF TEXAS

Stephanie Segovia



MY COMMISSION EXPIRES February 16, 2026



DEVELOPMENT APPLICATION

City of Rockwall
Planning and Zoning Department
385 S. Goliad Street
Rockwall, Texas 75087

STAFF USE ONLY

PLANNING & ZONING CASE NO. **22022-024**

NOTE: THE APPLICATION IS NOT CONSIDERED ACCEPTED BY THE CITY UNTIL THE PLANNING DIRECTOR AND CITY ENGINEER HAVE SIGNED BELOW

DIRECTOR OF PLANNING:

CITY ENGINEER:

PLEASE CHECK THE APPROPRIATE BOX BELOW TO INDICATE THE TYPE OF DEVELOPMENT REQUEST (SELECT ONLY ONE BOX):

PLATTING APPLICATION FEES:

- ☐ MASTER PLAT (\$100.00 + \$15.00 ACRE)¹
☐ PRELIMINARY PLAT (\$200.00 + \$15.00 ACRE)¹
☐ FINAL PLAT (\$300.00 + \$20.00 ACRE)¹
☐ REPLAT (\$300.00 + \$20.00 ACRE)¹
☐ AMENDING OR MINOR PLAT (\$150.00)
☐ PLAT REINSTATEMENT REQUEST (\$100.00)

SITE PLAN APPLICATION FEES:

- ☐ SITE PLAN (\$250.00 + \$20.00 ACRE)¹
☐ AMENDED SITE PLAN/ELEVATIONS/LANDSCAPING PLAN (\$100.00)

ZONING APPLICATION FEES:

- ☐ ZONING CHANGE (\$200.00 + \$15.00 ACRE)¹
☐ SPECIFIC USE PERMIT (\$200.00 + \$15.00 ACRE)^{1 & 2}
☒ PD DEVELOPMENT PLANS (\$200.00 + \$15.00 ACRE)¹

OTHER APPLICATION FEES:

- ☐ TREE REMOVAL (\$75.00)
☐ VARIANCE REQUEST/SPECIAL EXCEPTIONS (\$100.00)²

NOTES:

¹ IN DETERMINING THE FEE, PLEASE USE THE EXACT ACREAGE WHEN MULTIPLYING BY THE PER ACRE AMOUNT. FOR REQUESTS ON LESS THAN ONE ACRE, ROUND UP TO ONE (1) ACRE.
² A \$1,000.00 FEE WILL BE ADDED TO THE APPLICATION FEE FOR ANY REQUEST THAT INVOLVES CONSTRUCTION WITHOUT OR NOT IN COMPLIANCE TO AN APPROVED BUILDING PERMIT.

PROPERTY INFORMATION [PLEASE PRINT]

ADDRESS	Property ID	Legal Description	LOT	BLOCK
SUBDIVISION	19927	MOTON, BLOCK 5, LOT 1,2,3 & 4		
GENERAL LOCATION	19930	MOTON, BLOCK 7, LOT 2,3 & 4		
	19932	MOTON, BLOCK 9, LOT 1,2,3 & 4		

ZONING, SITE PLAN AND PLATTING INFORMATION [PLEASE PRINT]

CURRENT ZONING	PD-32	CURRENT USE	Undeveloped
PROPOSED ZONING	PD-32	PROPOSED USE	Condominium
ACREAGE	1.52 Acres Gross	LOTS (CURRENT)	N/A
		LOTS (PROPOSED)	N/A

☒ **SITE PLANS AND PLATS:** BY CHECKING THIS BOX YOU ACKNOWLEDGE THAT DUE TO THE PASSAGE OF HB3167 THE CITY NO LONGER HAS FLEXIBILITY WITH REGARD TO ITS APPROVAL PROCESS, AND FAILURE TO ADDRESS ANY OF STAFF'S COMMENTS BY THE DATE PROVIDED ON THE DEVELOPMENT CALENDAR WILL RESULT IN THE DENIAL OF YOUR CASE.

OWNER/APPLICANT/AGENT INFORMATION [PLEASE PRINT/CHECK THE PRIMARY CONTACT/ORIGINAL SIGNATURES ARE REQUIRED]

<input type="checkbox"/> OWNER	Marion E Wilson, Michael White	Dimensions Real Estate Services LLC	<input checked="" type="checkbox"/> APPLICANT	RIV Properties LLC
CONTACT PERSON	Michael Gibson		CONTACT PERSON	Asher Hamilton
ADDRESS	2304 W Wheatland Rd		ADDRESS	PO Box 192054
CITY, STATE & ZIP	Dallas, TX 75233		CITY, STATE & ZIP	Dallas, TX 75219
PHONE	214-770-6285		PHONE	(214) 908-4684
E-MAIL	michael.gibson5279@yahoo.com		E-MAIL	ahamilton@realtyinvestments.com

NOTARY VERIFICATION [REQUIRED]

BEFORE ME, THE UNDERSIGNED AUTHORITY, ON THIS DAY PERSONALLY APPEARED Michael Gibson [OWNER] THE UNDERSIGNED, WHO STATED THE INFORMATION ON THIS APPLICATION TO BE TRUE AND CERTIFIED THE FOLLOWING: on behalf of Dimensions Real Estate Services, LLC


I HEREBY CERTIFY THAT I AM THE OWNER FOR THE PURPOSE OF THIS APPLICATION. ALL INFORMATION SUBMITTED HEREIN IS TRUE AND CORRECT; AND THE APPLICATION FEE OF \$ \$260.00 TO COVER THE COST OF THIS APPLICATION, HAS BEEN PAID TO THE CITY OF ROCKWALL ON THIS THE 11th DAY OF January, 2022. BY SIGNING THIS APPLICATION, I AGREE THAT THE CITY OF ROCKWALL (I.E. "CITY") IS AUTHORIZED AND PERMITTED TO PROVIDE INFORMATION CONTAINED WITHIN THIS APPLICATION TO THE PUBLIC. THE CITY IS ALSO AUTHORIZED AND PERMITTED TO REPRODUCE ANY COPYRIGHTED INFORMATION SUBMITTED IN CONJUNCTION WITH THIS APPLICATION, IF SUCH REPRODUCTION IS ASSOCIATED OR IN RESPONSE TO A REQUEST FOR PUBLIC INFORMATION.¹

GIVEN UNDER MY HAND AND SEAL OF OFFICE ON THIS 23 DAY OF December, 2021.

OWNER'S SIGNATURE

NOTARY PUBLIC IN AND FOR THE STATE OF TEXAS

Michael E. Gibson
Janine A. Mitchell





DEVELOPMENT APPLICATION

City of Rockwall
Planning and Zoning Department
385 S. Goliad Street
Rockwall, Texas 75087

STAFF USE ONLY

PLANNING & ZONING CASE NO.

22029-024

NOTE: THE APPLICATION IS NOT CONSIDERED ACCEPTED BY THE CITY UNTIL THE PLANNING DIRECTOR AND CITY ENGINEER HAVE SIGNED BELOW.

DIRECTOR OF PLANNING:

CITY ENGINEER:

PLEASE CHECK THE APPROPRIATE BOX BELOW TO INDICATE THE TYPE OF DEVELOPMENT REQUEST [SELECT ONLY ONE BOX]:

PLATTING APPLICATION FEES:

- ☐ MASTER PLAT (\$100.00 + \$15.00 ACRE)¹
- ☐ PRELIMINARY PLAT (\$200.00 + \$15.00 ACRE)¹
- ☐ FINAL PLAT (\$300.00 + \$20.00 ACRE)¹
- ☐ REPLAT (\$300.00 + \$20.00 ACRE)¹
- ☐ AMENDING OR MINOR PLAT (\$150.00)
- ☐ PLAT REINSTATEMENT REQUEST (\$100.00)

SITE PLAN APPLICATION FEES:

- ☐ SITE PLAN (\$250.00 + \$20.00 ACRE)¹
- ☐ AMENDED SITE PLAN/ELEVATIONS/LANDSCAPING PLAN (\$100.00)

ZONING APPLICATION FEES:

- ☐ ZONING CHANGE (\$200.00 + \$15.00 ACRE)¹
- ☐ SPECIFIC USE PERMIT (\$200.00 + \$15.00 ACRE)^{1 & 2}
- ☒ PD DEVELOPMENT PLANS (\$200.00 + \$15.00 ACRE)¹

OTHER APPLICATION FEES:

- ☐ TREE REMOVAL (\$75.00)
- ☐ VARIANCE REQUEST/SPECIAL EXCEPTIONS (\$100.00)²

NOTES:

¹ IN DETERMINING THE FEE, PLEASE USE THE EXACT ACREAGE WHEN MULTIPLYING BY THE PER ACRE AMOUNT. FOR REQUESTS ON LESS THAN ONE ACRE, ROUND UP TO ONE (1) ACRE.
² A \$1,000.00 FEE WILL BE ADDED TO THE APPLICATION FEE FOR ANY REQUEST THAT INVOLVES CONSTRUCTION WITHOUT OR NOT IN COMPLIANCE TO AN APPROVED BUILDING PERMIT.

PROPERTY INFORMATION [PLEASE PRINT]

ADDRESS	Property ID	Legal Description	LOT	BLOCK
SUBDIVISION	19927	MOTON, BLOCK 5, LOT 1, 2, 3 & 4		
GENERAL LOCATION	19930	MOTON, BLOCK 7, LOT 2, 3 & 4		
	19932	MOTON, BLOCK 9, LOT 1, 2, 3 & 4		

ZONING, SITE PLAN AND PLATTING INFORMATION [PLEASE PRINT]

CURRENT ZONING	PD-32	CURRENT USE	Undeveloped
PROPOSED ZONING	PD-32	PROPOSED USE	Condominium
ACREAGE	1.52 Acres Gross	LOTS [CURRENT]	N/A
		LOTS [PROPOSED]	N/A

☒ **SITE PLANS AND PLATS:** BY CHECKING THIS BOX YOU ACKNOWLEDGE THAT DUE TO THE PASSAGE OF HB3167 THE CITY NO LONGER HAS FLEXIBILITY WITH REGARD TO ITS APPROVAL PROCESS, AND FAILURE TO ADDRESS ANY OF STAFF'S COMMENTS BY THE DATE PROVIDED ON THE DEVELOPMENT CALENDAR WILL RESULT IN THE DENIAL OF YOUR CASE.

OWNER/APPLICANT/AGENT INFORMATION [PLEASE PRINT/CHECK THE PRIMARY CONTACT/ORIGINAL SIGNATURES ARE REQUIRED]

<input type="checkbox"/> OWNER	Marion E. Wilson, Michael White, Dimensions Real Estate Services LLC	<input checked="" type="checkbox"/> APPLICANT	RIV Properties LLC
CONTACT PERSON	Michael Gibson	CONTACT PERSON	Asher Hamilton
ADDRESS	2804 W Wheatland Rd	ADDRESS	PO Box 192054
CITY, STATE & ZIP	Dallas, TX 75233	CITY, STATE & ZIP	Dallas, TX 75219
PHONE	214-770-8286	PHONE	(214) 808-4804
E-MAIL	michael.gibson8279@yahoo.com	E-MAIL	ahamilton@reallyinvestments.com

NOTARY VERIFICATION [REQUIRED]

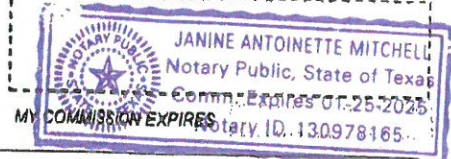
BEFORE ME, THE UNDERSIGNED AUTHORITY, ON THIS DAY PERSONALLY APPEARED Marion Wilson [OWNER] THE UNDERSIGNED, WHO STATED THE INFORMATION ON THIS APPLICATION TO BE TRUE AND CERTIFIED THE FOLLOWING:

I HEREBY CERTIFY THAT I AM THE OWNER FOR THE PURPOSE OF THIS APPLICATION; ALL INFORMATION SUBMITTED HEREIN IS TRUE AND CORRECT; AND THE APPLICATION FEE OF \$260.00 TO COVER THE COST OF THIS APPLICATION, HAS BEEN PAID TO THE CITY OF ROCKWALL ON THIS THE 11th DAY OF January, 2022. BY SIGNING THIS APPLICATION, I AGREE THAT THE CITY OF ROCKWALL (I.E. "CITY") IS AUTHORIZED AND PERMITTED TO PROVIDE INFORMATION CONTAINED WITHIN THIS APPLICATION TO THE PUBLIC. THE CITY IS ALSO AUTHORIZED AND PERMITTED TO REPRODUCE ANY COPYRIGHTED INFORMATION SUBMITTED IN CONJUNCTION WITH THIS APPLICATION, IF SUCH REPRODUCTION IS ASSOCIATED OR IN RESPONSE TO A REQUEST FOR PUBLIC INFORMATION.

GIVEN UNDER MY HAND AND SEAL OF OFFICE ON THIS THE 23rd DAY OF December, 2021

OWNER'S SIGNATURE

NOTARY PUBLIC IN AND FOR THE STATE OF TEXAS





DEVELOPMENT APPLICATION

City of Rockwall
Planning and Zoning Department
385 S. Goliad Street
Rockwall, Texas 75087

STAFF USE ONLY

PLANNING & ZONING CASE NO. 22022-024

NOTE: THE APPLICATION IS NOT CONSIDERED ACCEPTED BY THE CITY UNTIL THE PLANNING DIRECTOR AND CITY ENGINEER HAVE SIGNED BELOW.

DIRECTOR OF PLANNING:

CITY ENGINEER:

PLEASE CHECK THE APPROPRIATE BOX BELOW TO INDICATE THE TYPE OF DEVELOPMENT REQUEST (SELECT ONLY ONE BOX):

PLATTING APPLICATION FEES:

- ☐ MASTER PLAT (\$100.00 + \$15.00 ACRE) ¹
☐ PRELIMINARY PLAT (\$200.00 + \$15.00 ACRE) ¹
☐ FINAL PLAT (\$300.00 + \$20.00 ACRE) ¹
☐ REPLAT (\$300.00 + \$20.00 ACRE) ¹
☐ AMENDING OR MINOR PLAT (\$150.00)
☐ PLAT REINSTATEMENT REQUEST (\$100.00)

SITE PLAN APPLICATION FEES:

- ☐ SITE PLAN (\$250.00 + \$20.00 ACRE) ¹
☐ AMENDED SITE PLAN/ELEVATIONS/LANDSCAPING PLAN (\$100.00)

ZONING APPLICATION FEES:

- ☐ ZONING CHANGE (\$200.00 + \$15.00 ACRE) ¹
☐ SPECIFIC USE PERMIT (\$200.00 + \$15.00 ACRE) ^{1 & 2}
☒ PD DEVELOPMENT PLANS (\$200.00 + \$15.00 ACRE) ¹

OTHER APPLICATION FEES:

- ☐ TREE REMOVAL (\$75.00)
☐ VARIANCE REQUEST/SPECIAL EXCEPTIONS (\$100.00) ³

NOTES:

¹ IN DETERMINING THE FEE, PLEASE USE THE EXACT ACREAGE WHEN MULTIPLYING BY THE PER ACRE AMOUNT. FOR REQUESTS ON LESS THAN ONE ACRE, ROUND UP TO ONE (1) ACRE.
² A \$1,000.00 FEE WILL BE ADDED TO THE APPLICATION FEE FOR ANY REQUEST THAT INVOLVES CONSTRUCTION WITHOUT OR NOT IN COMPLIANCE TO AN APPROVED BUILDING PERMIT.

PROPERTY INFORMATION [PLEASE PRINT]

ADDRESS	Property ID	Legal Description	LOT	BLOCK
SUBDIVISION	19927	MOTON, BLOCK 5, LOT 1,2,3 & 4		
GENERAL LOCATION	19930	MOTON, BLOCK 7, LOT 2,3 & 4		
	19932	MOTON, BLOCK 9, LOT 1,2,3 & 4		

ZONING, SITE PLAN AND PLATTING INFORMATION [PLEASE PRINT]

CURRENT ZONING	PD-32	CURRENT USE	Undeveloped
PROPOSED ZONING	PD-32	PROPOSED USE	Condominium
ACREAGE	1.52 Acres Gross	LOTS [CURRENT]	N/A
		LOTS [PROPOSED]	N/A

☒ **SITE PLANS AND PLATS:** BY CHECKING THIS BOX YOU ACKNOWLEDGE THAT DUE TO THE PASSAGE OF HB3167 THE CITY NO LONGER HAS FLEXIBILITY WITH REGARD TO ITS APPROVAL PROCESS, AND FAILURE TO ADDRESS ANY OF STAFF'S COMMENTS BY THE DATE PROVIDED ON THE DEVELOPMENT CALENDAR WILL RESULT IN THE DENIAL OF YOUR CASE.

OWNER/APPLICANT/AGENT INFORMATION [PLEASE PRINT/CHECK THE PRIMARY CONTACT/ORIGINAL SIGNATURES ARE REQUIRED]

<input type="checkbox"/> OWNER	Marlon E Wilson, Michael White, Dimensions Real Estate Services LLC	<input checked="" type="checkbox"/> APPLICANT	RIV Properties LLC
CONTACT PERSON	Michael Gibson	CONTACT PERSON	Asher Hamilton
ADDRESS	2304 W Wheatland Rd	ADDRESS	PO Box 192054
CITY, STATE & ZIP	Dallas, TX 75233	CITY, STATE & ZIP	Dallas, TX 75219
PHONE	214-770-6285	PHONE	(214) 903-4684
E-MAIL	michael.gibson5279@yahoo.com	E-MAIL	ahamilton@realtynvestments.com

NOTARY VERIFICATION [REQUIRED]

BEFORE ME, THE UNDERSIGNED AUTHORITY, ON THIS DAY PERSONALLY APPEARED Michael White [OWNER] THE UNDERSIGNED, WHO STATED THE INFORMATION ON THIS APPLICATION TO BE TRUE AND CERTIFIED THE FOLLOWING:

"I HEREBY CERTIFY THAT I AM THE OWNER FOR THE PURPOSE OF THIS APPLICATION; ALL INFORMATION SUBMITTED HEREIN IS TRUE AND CORRECT; AND THE APPLICATION FEE OF \$260.00 TO COVER THE COST OF THIS APPLICATION, HAS BEEN PAID TO THE CITY OF ROCKWALL ON THIS THE 11th DAY OF January, 2022. BY SIGNING THIS APPLICATION, I AGREE THAT THE CITY OF ROCKWALL (I.E. "CITY") IS AUTHORIZED AND PERMITTED TO PROVIDE INFORMATION CONTAINED WITHIN THIS APPLICATION TO THE PUBLIC. THE CITY IS ALSO AUTHORIZED AND PERMITTED TO REPRODUCE ANY COPYRIGHTED INFORMATION SUBMITTED IN CONJUNCTION WITH THIS APPLICATION, IF SUCH REPRODUCTION IS ASSOCIATED OR IN RESPONSE TO A REQUEST FOR PUBLIC INFORMATION."

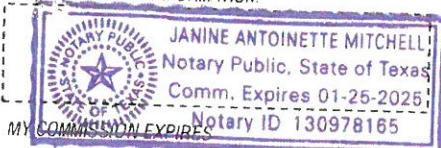
GIVEN UNDER MY HAND AND SEAL OF OFFICE ON THIS THE 23rd DAY OF December, 2021.

OWNER'S SIGNATURE

Michael J White

NOTARY PUBLIC IN AND FOR THE STATE OF TEXAS

Janine A. Mitchell



DEVELOPMENT APPLICATION



DEVELOPMENT APPLICATION

City of Rockwall
Planning and Zoning Department
385 S. Goliad Street
Rockwall, Texas 75087

STAFF USE ONLY

PLANNING & ZONING CASE NO. 22022-024

NOTE: THE APPLICATION IS NOT CONSIDERED ACCEPTED BY THE CITY UNTIL THE PLANNING DIRECTOR AND CITY ENGINEER HAVE SIGNED BELOW.

DIRECTOR OF PLANNING:

CITY ENGINEER:

PLEASE CHECK THE APPROPRIATE BOX BELOW TO INDICATE THE TYPE OF DEVELOPMENT REQUEST [SELECT ONLY ONE BOX]:

PLATTING APPLICATION FEES:

- ☐ MASTER PLAT (\$100.00 + \$15.00 ACRE)¹
☐ PRELIMINARY PLAT (\$200.00 + \$15.00 ACRE)¹
☐ FINAL PLAT (\$300.00 + \$20.00 ACRE)¹
☐ REPLAT (\$300.00 + \$20.00 ACRE)¹
☐ AMENDING OR MINOR PLAT (\$150.00)
☐ PLAT REINSTATEMENT REQUEST (\$100.00)

SITE PLAN APPLICATION FEES:

- ☐ SITE PLAN (\$250.00 + \$20.00 ACRE)¹
☐ AMENDED SITE PLAN/ELEVATIONS/LANDSCAPING PLAN (\$100.00)

ZONING APPLICATION FEES:

- ☐ ZONING CHANGE (\$200.00 + \$15.00 ACRE)¹
☐ SPECIFIC USE PERMIT (\$200.00 + \$15.00 ACRE)^{1 & 2}
☒ PD DEVELOPMENT PLANS (\$200.00 + \$15.00 ACRE)¹

OTHER APPLICATION FEES:

- ☐ TREE REMOVAL (\$75.00)
☐ VARIANCE REQUEST/SPECIAL EXCEPTIONS (\$100.00)²

NOTES:

¹ IN DETERMINING THE FEE, PLEASE USE THE EXACT ACREAGE WHEN MULTIPLYING BY THE PER ACRE AMOUNT. FOR REQUESTS ON LESS THAN ONE ACRE, ROUND UP TO ONE (1) ACRE.
² A \$1,000.00 FEE WILL BE ADDED TO THE APPLICATION FEE FOR ANY REQUEST THAT INVOLVES CONSTRUCTION WITHOUT OR NOT IN COMPLIANCE TO AN APPROVED BUILDING PERMIT.

PROPERTY INFORMATION [PLEASE PRINT]

ADDRESS	Property ID	Legal Description	LOT	BLOCK
SUBDIVISION	19928	MOTON, BLOCK 6, LOT 1 & PT OF LOT 4, (REMAINDER OF LOT 4 IS IN THE ROAD)		
GENERAL LOCATION				

ZONING, SITE PLAN AND PLATTING INFORMATION [PLEASE PRINT]

CURRENT ZONING	PD-32	CURRENT USE	Undeveloped
PROPOSED ZONING	PD-32	PROPOSED USE	Condominium
ACREAGE	0.16 Acres	LOTS [CURRENT]	N/A
		LOTS [PROPOSED]	N/A

☒ **SITE PLANS AND PLATS:** BY CHECKING THIS BOX YOU ACKNOWLEDGE THAT DUE TO THE PASSAGE OF HB3167 THE CITY NO LONGER HAS FLEXIBILITY WITH REGARD TO ITS APPROVAL PROCESS, AND FAILURE TO ADDRESS ANY OF STAFF'S COMMENTS BY THE DATE PROVIDED ON THE DEVELOPMENT CALENDAR WILL RESULT IN THE DENIAL OF YOUR CASE.

OWNER/APPLICANT/AGENT INFORMATION [PLEASE PRINT/CHECK THE PRIMARY CONTACT/ORIGINAL SIGNATURES ARE REQUIRED]

<input type="checkbox"/> OWNER	Mark R Carson	<input checked="" type="checkbox"/> APPLICANT	RIV Properties LLC
CONTACT PERSON	Mark R Carson	CONTACT PERSON	Asher Hamilton
ADDRESS	701 N Munson Rd.	ADDRESS	PO Box 192054
CITY, STATE & ZIP	Royse City, TX 75189	CITY, STATE & ZIP	Dallas, TX 75219
PHONE	972-345-5437	PHONE	(214) 908-4684
E-MAIL		E-MAIL	ahamilton@realtyinvestments.com

NOTARY VERIFICATION [REQUIRED]

BEFORE ME, THE UNDERSIGNED AUTHORITY, ON THIS DAY PERSONALLY APPEARED Mark Carson [OWNER] THE UNDERSIGNED, WHO STATED THE INFORMATION ON THIS APPLICATION TO BE TRUE AND CERTIFIED THE FOLLOWING:


"I HEREBY CERTIFY THAT I AM THE OWNER FOR THE PURPOSE OF THIS APPLICATION; ALL INFORMATION SUBMITTED HEREIN IS TRUE AND CORRECT; AND THE APPLICATION FEE OF \$ 260.00 TO COVER THE COST OF THIS APPLICATION, HAS BEEN PAID TO THE CITY OF ROCKWALL ON THIS THE 11th DAY OF January, 2022. BY SIGNING THIS APPLICATION, I AGREE THAT THE CITY OF ROCKWALL (I.E. "CITY") IS AUTHORIZED AND PERMITTED TO PROVIDE INFORMATION CONTAINED WITHIN THIS APPLICATION TO THE PUBLIC. THE CITY IS ALSO AUTHORIZED AND PERMITTED TO REPRODUCE ANY COPYRIGHTED INFORMATION SUBMITTED IN CONJUNCTION WITH THIS APPLICATION, IF SUCH REPRODUCTION IS ASSOCIATED OR IN RESPONSE TO A REQUEST FOR PUBLIC INFORMATION."

GIVEN UNDER MY HAND AND SEAL OF OFFICE ON THIS 27 DAY OF December 2021

OWNER'S SIGNATURE

NOTARY PUBLIC IN AND FOR THE STATE OF TEXAS

Mark Carson
C Sabella





DEVELOPMENT APPLICATION

City of Rockwall
Planning and Zoning Department
385 S. Goliad Street
Rockwall, Texas 75087

STAFF USE ONLY

PLANNING & ZONING CASE NO.

22022-024

NOTE: THE APPLICATION IS NOT CONSIDERED ACCEPTED BY THE CITY UNTIL THE PLANNING DIRECTOR AND CITY ENGINEER HAVE SIGNED BELOW.

DIRECTOR OF PLANNING:

CITY ENGINEER:

PLEASE CHECK THE APPROPRIATE BOX BELOW TO INDICATE THE TYPE OF DEVELOPMENT REQUEST [SELECT ONLY ONE BOX]

PLATTING APPLICATION FEES:

- ☐ MASTER PLAT (\$100.00 + \$15.00 ACRE)¹
☐ PRELIMINARY PLAT (\$200.00 + \$15.00 ACRE)¹
☐ FINAL PLAT (\$300.00 + \$20.00 ACRE)¹
☐ REPLAT (\$300.00 + \$20.00 ACRE)¹
☐ AMENDING OR MINOR PLAT (\$150.00)
☐ PLAT REINSTATEMENT REQUEST (\$100.00)

SITE PLAN APPLICATION FEES:

- ☐ SITE PLAN (\$250.00 + \$20.00 ACRE)¹
☐ AMENDED SITE PLAN/ELEVATIONS/LANDSCAPING PLAN (\$100.00)

ZONING APPLICATION FEES:

- ☐ ZONING CHANGE (\$200.00 + \$15.00 ACRE)¹
☐ SPECIFIC USE PERMIT (\$200.00 + \$15.00 ACRE)^{1 & 2}
☒ PD DEVELOPMENT PLANS (\$200.00 + \$15.00 ACRE)¹

OTHER APPLICATION FEES:

- ☐ TREE REMOVAL (\$75.00)
☐ VARIANCE REQUEST/SPECIAL EXCEPTIONS (\$100.00)²

NOTES:

¹ IN DETERMINING THE FEE, PLEASE USE THE EXACT ACREAGE WHEN MULTIPLYING BY THE PER ACRE AMOUNT. FOR REQUESTS ON LESS THAN ONE ACRE, ROUND UP TO ONE (1) ACRE.
² A \$1,000.00 FEE WILL BE ADDED TO THE APPLICATION FEE FOR ANY REQUEST THAT INVOLVES CONSTRUCTION WITHOUT OR NOT IN COMPLIANCE TO AN APPROVED BUILDING PERMIT.

PROPERTY INFORMATION [PLEASE PRINT]

ADDRESS	Property ID	Legal Description	LOT	BLOCK
SUBDIVISION	83086	MOTON, BLOCK 6, LOT 2 & PT OF LOT 3, (REMAINDER OF LOT 3 IS IN THE ROAD)		
GENERAL LOCATION				

ZONING, SITE PLAN AND PLATTING INFORMATION [PLEASE PRINT]

CURRENT ZONING	PD-32	CURRENT USE	Undeveloped
PROPOSED ZONING	PD-32	PROPOSED USE	Condominium
ACREAGE	0.18 Acres	LOTS [CURRENT]	N/A
		LOTS [PROPOSED]	N/A

☒ **SITE PLANS AND PLATS:** BY CHECKING THIS BOX YOU ACKNOWLEDGE THAT DUE TO THE PASSAGE OF HB3167 THE CITY NO LONGER HAS FLEXIBILITY WITH REGARD TO ITS APPROVAL PROCESS, AND FAILURE TO ADDRESS ANY OF STAFF'S COMMENTS BY THE DATE PROVIDED ON THE DEVELOPMENT CALENDAR WILL RESULT IN THE DENIAL OF YOUR CASE.

OWNER/APPLICANT/AGENT INFORMATION [PLEASE PRINT/CHECK THE PRIMARY CONTACT/ORIGINAL SIGNATURES ARE REQUIRED]

<input type="checkbox"/> OWNER	Allen Anderson	<input checked="" type="checkbox"/> APPLICANT	RIV Properties LLC
CONTACT PERSON	Allen Anderson	CONTACT PERSON	Asher Hamilton
ADDRESS		ADDRESS	PO Box 192054
CITY, STATE & ZIP	Rockwall, TX 75087	CITY, STATE & ZIP	Dallas, TX 75219
PHONE	214-908-4684	PHONE	(214) 908-4684
E-MAIL		E-MAIL	ahamilton@realtyinvestments.com

NOTARY VERIFICATION [REQUIRED]

BEFORE ME, THE UNDERSIGNED AUTHORITY, ON THIS DAY PERSONALLY APPEARED ALLEN ANDERSON [OWNER] THE UNDERSIGNED, WHO STATED THE INFORMATION ON THIS APPLICATION TO BE TRUE AND CERTIFIED THE FOLLOWING:


"I HEREBY CERTIFY THAT I AM THE OWNER FOR THE PURPOSE OF THIS APPLICATION; ALL INFORMATION SUBMITTED HEREIN IS TRUE AND CORRECT; AND THE APPLICATION FEE OF \$ \$260.00 TO COVER THE COST OF THIS APPLICATION, HAS BEEN PAID TO THE CITY OF ROCKWALL ON THIS THE 11th DAY OF January, 2022. BY SIGNING THIS APPLICATION, I AGREE THAT THE CITY OF ROCKWALL (I.E. "CITY") IS AUTHORIZED AND PERMITTED TO PROVIDE INFORMATION CONTAINED WITHIN THIS APPLICATION TO THE PUBLIC. THE CITY IS ALSO AUTHORIZED AND PERMITTED TO REPRODUCE ANY COPYRIGHTED INFORMATION SUBMITTED IN CONJUNCTION WITH THIS APPLICATION, IF SUCH REPRODUCTION IS ASSOCIATED OR IN RESPONSE TO A REQUEST FOR PUBLIC INFORMATION."

GIVEN UNDER MY HAND AND SEAL OF OFFICE ON THIS THE 27 DAY OF DECEMBER 2021

OWNER'S SIGNATURE

NOTARY PUBLIC IN AND FOR THE STATE OF TEXAS

[Signature]
[Signature]





DEVELOPMENT APPLICATION

City of Rockwall
Planning and Zoning Department
385 S. Goliad Street
Rockwall, Texas 75087

STAFF USE ONLY

PLANNING & ZONING CASE NO. 22022-024

NOTE: THE APPLICATION IS NOT CONSIDERED ACCEPTED BY THE CITY UNTIL THE PLANNING DIRECTOR AND CITY ENGINEER HAVE SIGNED BELOW.

DIRECTOR OF PLANNING:

CITY ENGINEER:

PLEASE CHECK THE APPROPRIATE BOX BELOW TO INDICATE THE TYPE OF DEVELOPMENT REQUEST [SELECT ONLY ONE BOX]:

PLATTING APPLICATION FEES:

- ☐ MASTER PLAT (\$100.00 + \$15.00 ACRE) ¹
☐ PRELIMINARY PLAT (\$200.00 + \$15.00 ACRE) ¹
☐ FINAL PLAT (\$300.00 + \$20.00 ACRE) ¹
☐ REPLAT (\$300.00 + \$20.00 ACRE) ¹
☐ AMENDING OR MINOR PLAT (\$150.00)
☐ PLAT REINSTATEMENT REQUEST (\$100.00)

SITE PLAN APPLICATION FEES:

- ☐ SITE PLAN (\$250.00 + \$20.00 ACRE) ¹
☐ AMENDED SITE PLAN/ELEVATIONS/LANDSCAPING PLAN (\$100.00)

ZONING APPLICATION FEES:

- ☐ ZONING CHANGE (\$200.00 + \$15.00 ACRE) ¹
☐ SPECIFIC USE PERMIT (\$200.00 + \$15.00 ACRE) ^{1&2}
☒ PD DEVELOPMENT PLANS (\$200.00 + \$15.00 ACRE) ¹

OTHER APPLICATION FEES:

- ☐ TREE REMOVAL (\$75.00)
☐ VARIANCE REQUEST/SPECIAL EXCEPTIONS (\$100.00) ²

NOTES:

¹ IN DETERMINING THE FEE, PLEASE USE THE EXACT ACREAGE WHEN MULTIPLYING BY THE PER ACRE AMOUNT. FOR REQUESTS ON LESS THAN ONE ACRE, ROUND UP TO ONE (1) ACRE.
² A \$1,000.00 FEE WILL BE ADDED TO THE APPLICATION FEE FOR ANY REQUEST THAT INVOLVES CONSTRUCTION WITHOUT OR NOT IN COMPLIANCE TO AN APPROVED BUILDING PERMIT.

PROPERTY INFORMATION [PLEASE PRINT]

ADDRESS	Property ID	Legal Description	LOT	BLOCK
SUBDIVISION	19924	MOTON, BLOCK 2, LOT 1,2,3 & 4, FRONTAGE		
GENERAL LOCATION	19925	MOTON, BLOCK 3, LOT 1,2,3 & 4		
	19926	MOTON, BLOCK 2, LOT 1,2,3 & 4, FRONTAGE		

ZONING, SITE PLAN AND PLATTING INFORMATION [PLEASE PRINT]

CURRENT ZONING	PD-32	CURRENT USE	Undeveloped
PROPOSED ZONING	PD-32	PROPOSED USE	Condominium
ACREAGE	1.44 Acres Gross	LOTS [CURRENT]	N/A
		LOTS [PROPOSED]	N/A

☒ **SITE PLANS AND PLATS:** BY CHECKING THIS BOX YOU ACKNOWLEDGE THAT DUE TO THE PASSAGE OF HB3167 THE CITY NO LONGER HAS FLEXIBILITY WITH REGARD TO ITS APPROVAL PROCESS, AND FAILURE TO ADDRESS ANY OF STAFF'S COMMENTS BY THE DATE PROVIDED ON THE DEVELOPMENT CALENDAR WILL RESULT IN THE DENIAL OF YOUR CASE.

OWNER/APPLICANT/AGENT INFORMATION [PLEASE PRINT/CHECK THE PRIMARY CONTACT/ORIGINAL SIGNATURES ARE REQUIRED]

<input type="checkbox"/> OWNER	Culpepper Spatex Group	<input checked="" type="checkbox"/> APPLICANT	RIV Properties LLC
CONTACT PERSON	Gary Shultz	CONTACT PERSON	Asher Hamilton
ADDRESS	PO Box 190569	ADDRESS	PO Box 192054
CITY, STATE & ZIP	Dallas, TX 75219	CITY, STATE & ZIP	Dallas, TX 75219
PHONE	817-233-0478	PHONE	(214) 908-4684
E-MAIL	gshultz@diamond-a.com	E-MAIL	ahamilton@realtyinvestments.com

NOTARY VERIFICATION [REQUIRED]


BEFORE ME, THE UNDERSIGNED AUTHORITY, ON THIS DAY PERSONALLY APPEARED GARY SHULTZ [OWNER] THE UNDERSIGNED, WHO STATED THE INFORMATION ON THIS APPLICATION TO BE TRUE AND CERTIFIED THE FOLLOWING:

I HEREBY CERTIFY THAT I AM THE OWNER FOR THE PURPOSE OF THIS APPLICATION; ALL INFORMATION SUBMITTED HEREIN IS TRUE AND CORRECT; AND THE APPLICATION FEE OF \$ 260.00 TO COVER THE COST OF THIS APPLICATION, HAS BEEN PAID TO THE CITY OF ROCKWALL ON THIS THE 27th DAY OF December, 2021. BY SIGNING THIS APPLICATION, I AGREE THAT THE CITY OF ROCKWALL (I.E. "CITY") IS AUTHORIZED AND PERMITTED TO PROVIDE INFORMATION CONTAINED WITHIN THIS APPLICATION TO THE PUBLIC. THE CITY IS ALSO AUTHORIZED AND PERMITTED TO REPRODUCE ANY COPYRIGHTED INFORMATION SUBMITTED IN CONJUNCTION WITH THIS APPLICATION, IF SUCH REPRODUCTION IS ASSOCIATED OR IN RESPONSE TO A REQUEST FOR PUBLIC INFORMATION.

GIVEN UNDER MY HAND AND SEAL OF OFFICE ON THIS THE 27th DAY OF December, 2021

OWNER'S SIGNATURE

NOTARY PUBLIC IN AND FOR THE STATE OF TEXAS

MY COMMISSION EXPIRES 07-25-2025



DEVELOPMENT APPLICATION

City of Rockwall
Planning and Zoning Department
385 S. Goliad Street
Rockwall, Texas 75087

STAFF USE ONLY

PLANNING & ZONING CASE NO.

2022-024

NOTE: THE APPLICATION IS NOT CONSIDERED ACCEPTED BY THE CITY UNTIL THE PLANNING DIRECTOR AND CITY ENGINEER HAVE SIGNED BELOW.

DIRECTOR OF PLANNING:

CITY ENGINEER:

PLEASE CHECK THE APPROPRIATE BOX BELOW TO INDICATE THE TYPE OF DEVELOPMENT REQUEST [SELECT ONLY ONE BOX]:

PLATTING APPLICATION FEES:

- ☐ MASTER PLAT (\$100.00 + \$15.00 ACRE)¹
- ☐ PRELIMINARY PLAT (\$200.00 + \$15.00 ACRE)¹
- ☐ FINAL PLAT (\$300.00 + \$20.00 ACRE)¹
- ☐ REPLAT (\$300.00 + \$20.00 ACRE)¹
- ☐ AMENDING OR MINOR PLAT (\$150.00)
- ☐ PLAT REINSTATEMENT REQUEST (\$100.00)

SITE PLAN APPLICATION FEES:

- ☐ SITE PLAN (\$250.00 + \$20.00 ACRE)¹
- ☐ AMENDED SITE PLAN/ELEVATIONS/LANDSCAPING PLAN (\$100.00)

ZONING APPLICATION FEES:

- ☐ ZONING CHANGE (\$200.00 + \$15.00 ACRE)¹
- ☐ SPECIFIC USE PERMIT (\$200.00 + \$15.00 ACRE)^{1 & 2}
- ☒ PD DEVELOPMENT PLANS (\$200.00 + \$15.00 ACRE)¹

OTHER APPLICATION FEES:

- ☐ TREE REMOVAL (\$75.00)
- ☐ VARIANCE REQUEST/SPECIAL EXCEPTIONS (\$100.00)²

NOTES:

¹ IN DETERMINING THE FEE, PLEASE USE THE EXACT ACREAGE WHEN MULTIPLYING BY THE PER ACRE AMOUNT. FOR REQUESTS ON LESS THAN ONE ACRE, ROUND UP TO ONE (1) ACRE.
² A \$1,000.00 FEE WILL BE ADDED TO THE APPLICATION FEE FOR ANY REQUEST THAT INVOLVES CONSTRUCTION WITHOUT OR NOT IN COMPLIANCE TO AN APPROVED BUILDING PERMIT.

PROPERTY INFORMATION [PLEASE PRINT]

ADDRESS	Property ID	Legal Description		
SUBDIVISION	19931	MOTON, BLOCK 8, LOT 1 & 2	LOT	BLOCK
GENERAL LOCATION				

ZONING, SITE PLAN AND PLATTING INFORMATION [PLEASE PRINT]

CURRENT ZONING	PD-32	CURRENT USE	Undeveloped		
PROPOSED ZONING	PD-32	PROPOSED USE	Condominium		
ACREAGE	0.29 Acres	LOTS [CURRENT]	N/A	LOTS [PROPOSED]	N/A

☒ **SITE PLANS AND PLATS:** BY CHECKING THIS BOX YOU ACKNOWLEDGE THAT DUE TO THE PASSAGE OF HB3167 THE CITY NO LONGER HAS FLEXIBILITY WITH REGARD TO ITS APPROVAL PROCESS, AND FAILURE TO ADDRESS ANY OF STAFF'S COMMENTS BY THE DATE PROVIDED ON THE DEVELOPMENT CALENDAR WILL RESULT IN THE DENIAL OF YOUR CASE.

OWNER/APPLICANT/AGENT INFORMATION [PLEASE PRINT/CHECK THE PRIMARY CONTACT/ORIGINAL SIGNATURES ARE REQUIRED]

<input type="checkbox"/> OWNER	In the Estate of Ernest Fields	<input checked="" type="checkbox"/> APPLICANT	RIV Properties LLC
CONTACT PERSON	Robert Fields	CONTACT PERSON	Asher Hamilton
ADDRESS	1502 LAUREL AVE	ADDRESS	PO Box 192054
CITY, STATE & ZIP	RICHMOND, CA 94805	CITY, STATE & ZIP	Dallas, TX 75219
PHONE	510-421-6848	PHONE	(214) 908-4684
E-MAIL	amwriting@yahoo.com	E-MAIL	ahamilton@realtyinvestments.com

NOTARY VERIFICATION [REQUIRED]

BEFORE ME, THE UNDERSIGNED AUTHORITY, ON THIS DAY PERSONALLY APPEARED _____ [OWNER] THE UNDERSIGNED, WHO STATED THE INFORMATION ON THIS APPLICATION TO BE TRUE AND CERTIFIED THE FOLLOWING:

I HEREBY CERTIFY THAT I AM THE OWNER FOR THE PURPOSE OF THIS APPLICATION; ALL INFORMATION SUBMITTED HEREIN IS TRUE AND CORRECT; AND THE APPLICATION FEE OF \$260.00 TO COVER THE COST OF THIS APPLICATION, HAS BEEN PAID TO THE CITY OF ROCKWALL ON THIS 11th DAY OF January, 2022. BY SIGNING THIS APPLICATION, I AGREE THAT THE CITY OF ROCKWALL (I.E. "CITY") IS AUTHORIZED AND PERMITTED TO PROVIDE INFORMATION CONTAINED WITHIN THIS APPLICATION TO THE PUBLIC. THE CITY IS ALSO AUTHORIZED AND PERMITTED TO REPRODUCE ANY COPYRIGHTED INFORMATION SUBMITTED IN CONJUNCTION WITH THIS APPLICATION, IF SUCH REPRODUCTION IS ASSOCIATED OR IN RESPONSE TO A REQUEST FOR PUBLIC INFORMATION.

GIVEN UNDER MY HAND AND SEAL OF OFFICE ON THIS THE _____ DAY OF _____, 20____.

OWNER'S SIGNATURE

Robert T. Fields

NOTARY PUBLIC IN AND FOR THE STATE OF TEXAS

Please see attached California Acknowledgement / Jurat

MY COMMISSION EXPIRES

CALIFORNIA ALL-PURPOSE CERTIFICATE OF ACKNOWLEDGMENT

A notary public or other officer completing this certificate verifies only the identity of the individual who signed the document to which this certificate is attached, and not the truthfulness, accuracy, or validity of that document.

State of California }

County of Contra Costa }

On Jan. 07. 2022 before me, N. BEESON - NOTARY PUBLIC
(Here insert name and title of the officer)


personally appeared ROBERT T. FIELDS,
who proved to me on the basis of satisfactory evidence to be the person(s) whose name(s) is/are subscribed to the within instrument and acknowledged to me that he/she/they executed the same in his/her/their authorized capacity(ies), and that by his/her/their signature(s) on the instrument the person(s), or the entity upon behalf of which the person(s) acted, executed the instrument.

I certify under PENALTY OF PERJURY under the laws of the State of California that the foregoing paragraph is true and correct.

WITNESS my hand and official seal.

[Signature]
Notary Public Signature

(Notary Public Seal)



ADDITIONAL OPTIONAL INFORMATION

DESCRIPTION OF THE ATTACHED DOCUMENT

Re: Development
(Title or description of attached document)

Appucation
(Title or description of attached document continued)

Number of Pages 2 Document Date 1/7/22

CAPACITY CLAIMED BY THE SIGNER

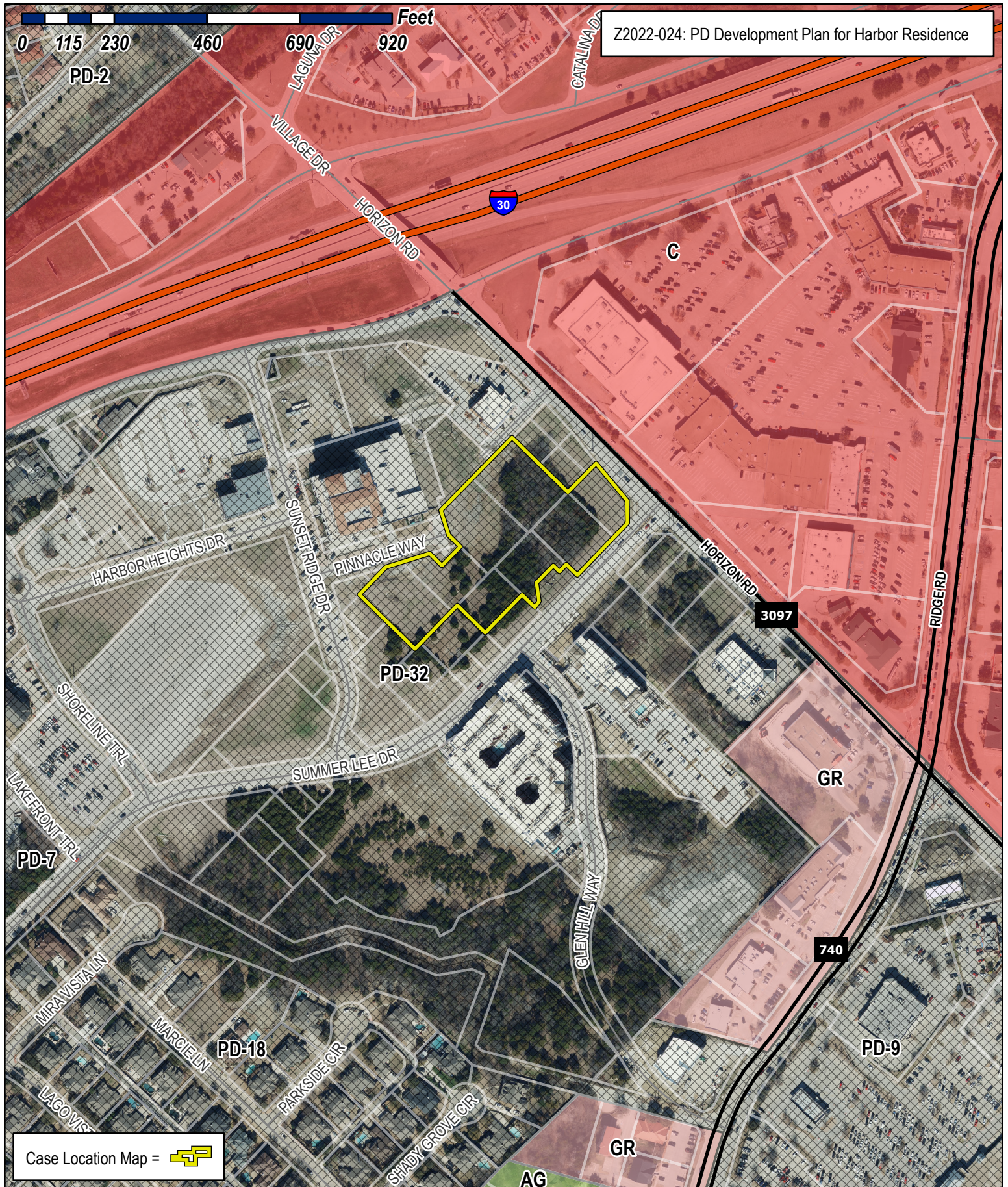
- ☒ Individual ~~(s)~~
☐ Corporate Officer

- (Title)
☐ Partner(s)
☐ Attorney-in-Fact
☐ Trustee(s)
☐ Other _____

INSTRUCTIONS FOR COMPLETING THIS FORM

This form complies with current California statutes regarding notary wording and, if needed, should be completed and attached to the document. Acknowledgments from other states may be completed for documents being sent to that state so long as the wording does not require the California notary to violate California notary law.

- State and County information must be the State and County where the document signer(s) personally appeared before the notary public for acknowledgment
- Date of notarization must be the date that the signer(s) personally appeared which must also be the same date the acknowledgment is completed
- The notary public must print his or her name as it appears within his or her commission followed by a comma and then your title (notary public)
- Print the name(s) of document signer(s) who personally appear at the time of notarization
- Indicate the correct singular or plural forms by crossing off incorrect forms (i.e. ~~he/she/they~~, is are) or circling the correct forms. Failure to correctly indicate this information may lead to rejection of document recording
- The notary seal impression must be clear and photographically reproducible. Impression must not cover text or lines. If seal impression smudges, re-seal if a sufficient area permits, otherwise complete a different acknowledgment form
- Signature of the notary public must match the signature on file with the office of the county clerk.
 - ❖ Additional information is not required but could help to ensure this acknowledgment is not misused or attached to a different document
 - ❖ Indicate title or type of attached document, number of pages and date
 - ❖ Indicate the capacity claimed by the signer. If the claimed capacity is a corporate officer, indicate the title (i.e. CEO, CFO, Secretary)
- Securely attach this document to the signed document with a staple



City of Rockwall

Planning & Zoning Department
 385 S. Goliad Street
 Rockwall, Texas 75032
 (P): (972) 771-7745
 (W): www.rockwall.com

The City of Rockwall GIS maps are continually under development and therefore subject to change without notice. While we endeavor to provide timely and accurate information, we make no guarantees. The City of Rockwall makes no warranty, express or implied, including warranties of merchantability and fitness for a particular purpose. Use of the information is the sole responsibility of the user.

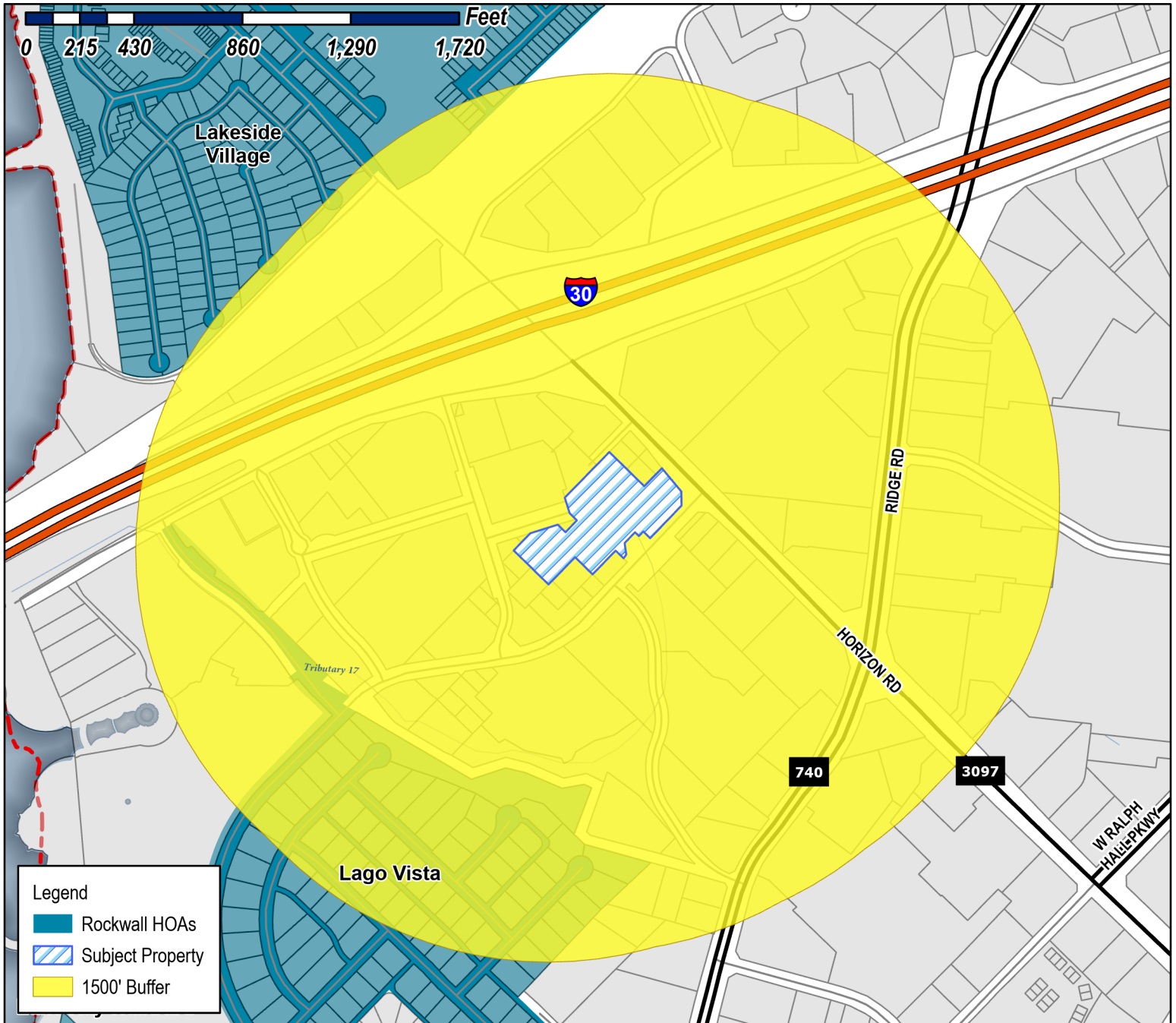




City of Rockwall

Planning & Zoning Department
385 S. Goliad Street
Rockwall, Texas 75087
(P): (972) 771-7745
(W): www.rockwall.com

The City of Rockwall GIS maps are continually under development and therefore subject to change without notice. While we endeavor to provide timely and accurate information, we make no guarantees. The City of Rockwall makes no warranty, express or implied, including warranties of merchantability and fitness for a particular purpose. Use of the information is the sole responsibility of the user.



Case Number: Z2022-024
Case Name: PD Development Plan for Harbor Residence
Case Type: Zoning
Zoning: Planned Development District 32 (PD-32)

Case Address:

Date Saved: 5/19/2022

For Questions on this Case Call (972) 771-7745



Miller, Ryan

From: Ross, Bethany
Sent: Friday, May 27, 2022 9:25 AM
To: ecaldwell@principal-mgmt.com; colson@sprenvironmental.net; loretta@migproperty.com
Subject: Neighborhood Notification Program [Z2022-024]
Attachments: Public Notice (05.20.2020).pdf; HOA Map (05.20.2022).pdf

HOA/Neighborhood Association Representative:

Per your participation in the *Neighborhood Notification Program*, you are receiving this notice to inform your organization that a zoning case has been filed with the City of Rockwall that is located within 1,500-feet of the boundaries of your neighborhood. As the contact listed for your organization, you are encouraged to share this information with the residents of your subdivision. Please find the attached map detailing the property requesting to be rezoned in relation to your subdivision boundaries. Additionally, below is the summary of the zoning case that will be published in the Rockwall Herald Banner on *June 3, 2022*. The Planning and Zoning Commission will hold a public hearing on *June 14, 2022 at 6:00 PM*, and the City Council will hold a public hearing on *Monday, June 20, 2022 at 6:00 PM*. Both hearings will take place at 6:00 PM at City Hall, 385 S. Goliad, Rockwall, TX 75087.

All interested parties are encouraged to submit public comments via email to Planning@rockwall.com at least 30 minutes in advance of the meeting. Please include your name, address, and the case number your comments are referring to. These comments will be read into the record during each of the public hearings. Additional information on all current development cases can be found on the City's website:

<https://sites.google.com/site/rockwallplanning/development/development-cases>.

Z2022-024 PD Development Plan for Harbor Residence

Hold a public hearing to discuss and consider a request by Asher Hamilton of RIV Properties, LLC on behalf of Michael Gibson of Marion E. Wilson, Michael White, Dimensions Real Estates Services, LLC; Mark R. Carson; Allen Anderson; Gary Shultz of Culpepper/Spatex JV; and Robert Fields of In the Estate of Ernest Fields for the approval of a *PD Development Plan* for a 176-unit condominium building on a 3.59-acre tract of land identified as Lots 1, 2, 3, & 4, Block 2; Lots 1, 2, 3, & 4, Block 3; Lots 1, 2, 3, & 4, Block 5; Lots 1 & 2 and a portion of Lots 3 & 4, Block 6; Lots 2, 3, & 4, Block 7; Lots 1 & 2, Block 8; and Lots 1, 2, 3, & 4, Block 9, Moton Addition, City of Rockwall, Rockwall County, Texas, situated within the *Hillside Mixed Use Subdistrict* and the *Horizon/Summer Lee Subdistrict* of Planned Development District 32 (PD-32), generally located at the southwest corner of the intersection of Horizon Road and Summer Lee Drive, and take any action necessary.

Thank you,

Bethany Ross

Planner

City of Rockwall

972.772.6488 Office

bross@rockwall.com

<http://www.rockwall.com/planning/>

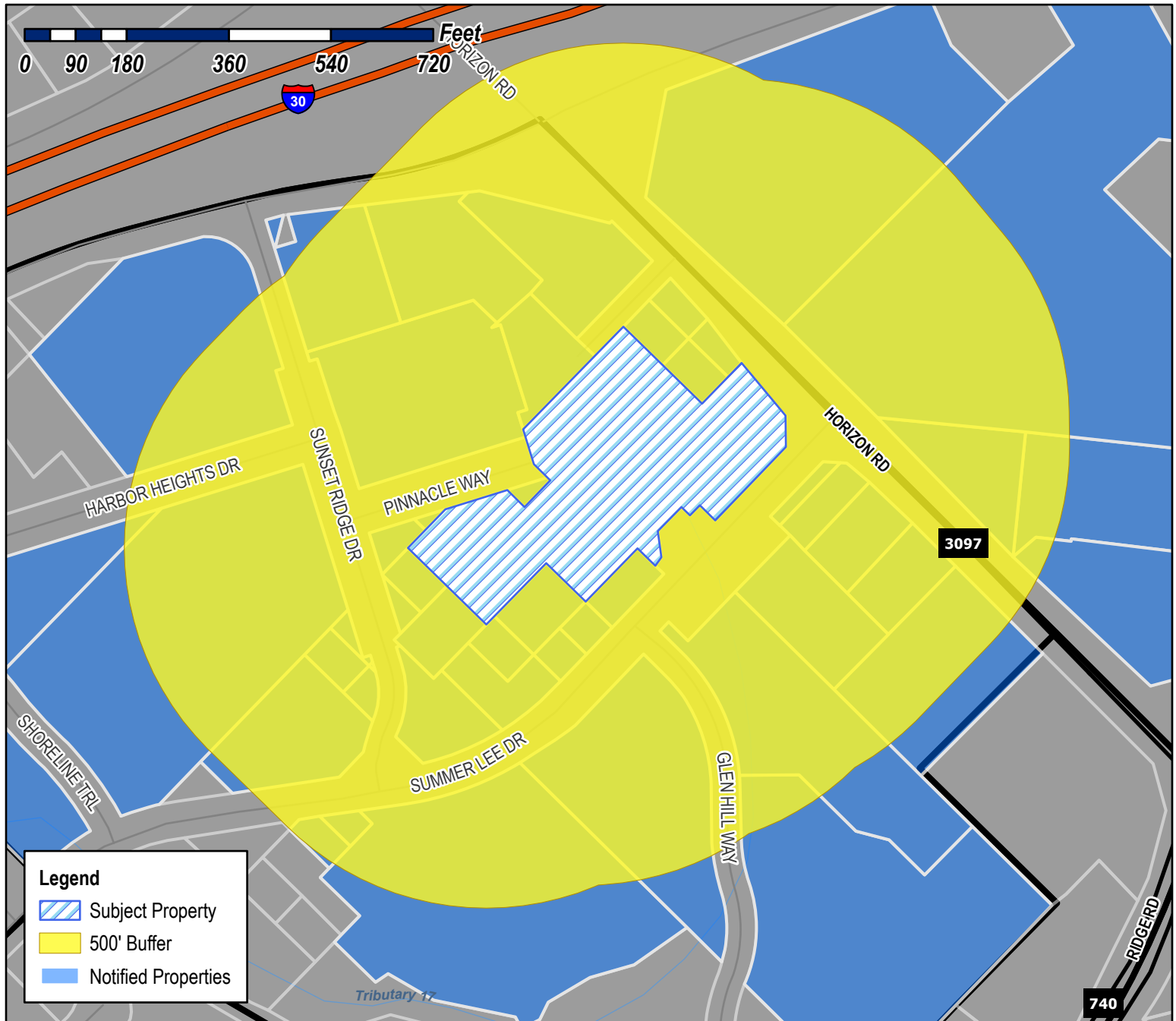
This email was scanned by Bitdefender



City of Rockwall

Planning & Zoning Department
385 S. Goliad Street
Rockwall, Texas 75087
(P): (972) 771-7745
(W): www.rockwall.com

The City of Rockwall GIS maps are continually under development and therefore subject to change without notice. While we endeavor to provide timely and accurate information, we make no guarantees. The City of Rockwall makes no warranty, express or implied, including warranties of merchantability and fitness for a particular purpose. Use of the information is the sole responsibility of the user.



Case Number: Z2022-024
Case Name: PD Development Plan for Harbor Residence
Case Type: Zoning
Zoning: Planned Development District 32 (PD-32)

Case Address:

Date Saved: 5/19/2022

For Questions on this Case Call (972) 771-7745



SONG CORPORATION
1200 HORIZON RD
ROCKWALL, TX 75032

ANDERSON ALLEN D ETUX
1208 S LAKESHORE DR
ROCKWALL, TX 75087

CAIN DOYLE E
1375 COUNTY ROAD 2290
MINEOLA, TX 75773

MHC ROCKWALL LLC
1468 KIMBROUGH RD SUITE 103
GERMANTOWN, TN 38138

ROCKWALL HARBOR HILL, LTD
15653 HIGHWAY 243
KAUFMAN, TX 75142

BENT TREE REALTY CO
16475 DALLAS PKWY STE 880
ADDISON, TX 75001

WHITE MICHAEL AND
MARION E WILSON AND DIMENSIONS REAL
ESTATE SERVICES LLC
2304 W WHEATLAND RD
DALLAS, TX 75232

ROCKWALL HARBOR HILL, LTD
2400 SUMMER LEE DR
ROCKWALL, TX 75032

HARBOR URBAN CENTER LLC
2500 SUMMER LEE DR
ROCKWALL, TX 75032

ATTICUS SUMMER LEE TOWNHOMES LLC
2500 SUMMER LEE DR
ROCKWALL, TX 75032

BRYANT JUDY GRACE AND
DOUGLASS FREDERICK WYGAL
2528 MARK
MESQUITE, TX 75150

HH RETAIL CENTER LP
2620 SUNSET RIDGE DR
ROCKWALL, TX 75032

EIGHTYTWENTY REAL ESTATE HOLDINGS LLC
2651 SUNSET RIDGE DR
ROCKWALL, TX 75032

MHC ROCKWALL LLC
2700 SUMMER LEE
ROCKWALL, TX 75032

101 HUBBARD DR LLC
2701 SUNSET RIDGE DR SUITE 610
ROCKWALL, TX 75032

HH RETAIL CENTER LP
2701 SUNSET RIDGE DR SUITE 610
ROCKWALL, TX 75032

HARBOR HEIGHTS INVESTORS LP
2701 SUNSET RIDGE DR SUITE 610
ROCKWALL, TX 75032

BENT TREE REALTY CO
2850 RIDGE RD
ROCKWALL, TX 75032

W & R PROPERTIES INC
2860 RIDGE RD
ROCKWALL, TX 75032

MOTON ALVIN D SR & ETHEL
3419 LILY LN
ROWLETT, TX 75089

MOTON ETHEL REED
C/O OF TONY C MOTON
3419 LILY LN
ROWLETT, TX 75089

KATHERINE BANNER FAMILY TRUST
KATHERINE BANNER- TRUSTEE
4 CHURCH HILL ROAD
HIGH FALLS, NY 12240

BUILDERS ASSOCIATES #3
ATTN: ARNOLD SCHLESINGER
405 I30
ROCKWALL, TX 75032

ATTICUS REAL ESTATE SERVICES INC
5339 ALPHA RD STE 300
DALLAS, TX 75240

HARBOR URBAN CENTER LLC
5339 ALPHA RD SUITE 300
DALLAS, TX 75240

ATTICUS SUMMER LEE TOWNHOMES LLC
5339 ALPHA ROAD SUITE 300
DALLAS, TX 75240

EIGHTYTWENTY REAL ESTATE HOLDINGS LLC
5740 PROSPECT AVE SUITE 2001
DALLAS, TX 75206

KATHERINE BANNER FAMILY TRUST
KATHERINE BANNER- TRUSTEE
600 HORIZON DR
ROCKWALL, TX 75032

CARSON MARK R
701 N MUNSON RD
ROYSE CITY, TX 75189

BUILDERS ASSOCIATES #3
ATTN: ARNOLD SCHLESINGER
9595 WILSHIRE BLVD STE 700
BEVERLY HILLS, CA 90212

SPATEX GROUP PARTNERSHIP
C/O GARY SHULTZ
PO BOX 190569
DALLAS, TX 75219

CULPEPPER /SPATEX JV
%GARY SHULTZ
PO BOX 190569
DALLAS, TX 75219

SPATEX GROUP PARTNERSHIP
C/O GARY SHULTZ
PO BOX 190569
DALLAS, TX 75219

W & R PROPERTIES INC
PO BOX 657
KAUFMAN, TX 75142

PUBLIC NOTICE



CITY OF ROCKWALL
PLANNING AND ZONING DEPARTMENT
PHONE: (972) 771-7745
EMAIL: PLANNING@ROCKWALL.COM

Property Owner and/or Resident of the City of Rockwall:

You are hereby notified that the Planning and Zoning Commission will consider the following application:

Case No. Z2022-024: PD Development Plan for Harbor Residence

Hold a public hearing to discuss and consider a request by Asher Hamilton of RIV Properties, LLC on behalf of Michael Gibson of Marion E. Wilson, Michael White, Dimensions Real Estates Services, LLC; Mark R. Carson; Allen Anderson; Gary Shultz of Culpepper/Spatex JV; and Robert Fields of In the Estate of Ernest Fields for the approval of a PD Development Plan for a 176-unit condominium building on a 3.59-acre tract of land identified as Lots 1, 2, 3, & 4, Block 2; Lots 1, 2, 3, & 4, Block 3; Lots 1, 2, 3, & 4, Block 5; Lots 1 & 2 and a portion of Lots 3 & 4, Block 6; Lots 2, 3, & 4, Block 7; Lots 1 & 2, Block 8; and Lots 1, 2, 3, & 4, Block 9, Moton Addition, City of Rockwall, Rockwall County, Texas, situated within the *Hillside Mixed Use Subdistrict* and the *Horizon/Summer Lee Subdistrict* of Planned Development District 32 (PD-32), generally located at the southwest corner of the intersection of Horizon Road and Summer Lee Drive, and take any action necessary.

For the purpose of considering the effects of such a request, the Planning and Zoning Commission will hold a public hearing on *Tuesday, June 14, 2022 at 6:00 PM*, and the City Council will hold a public hearing on *Monday, June 20, 2022 at 6:00 PM*. These hearings will be held in the City Council Chambers at City Hall, 385 S. Goliad Street.

As an interested property owner, you are invited to attend these meetings. If you prefer to express your thoughts in writing please return the form to:

Ryan Miller
Rockwall Planning and Zoning Dept.
385 S. Goliad Street
Rockwall, TX 75087

You may also email your comments to the Planning Department at planning@rockwall.com. If you choose to email the Planning Department please include your name and address for identification purposes.

Your comments must be received by Monday, June 20, 2022 at 4:00 PM to ensure they are included in the information provided to the City Council.

Sincerely,

Ryan Miller, AICP
Director of Planning & Zoning



MORE INFORMATION ON THIS CASE CAN BE FOUND AT: <https://sites.google.com/site/rockwallplanning/development/development-cases>

PLEASE RETURN THE BELOW FORM

Case No. Z2022-024: PD Development Plan for Harbor Residence

Please place a check mark on the appropriate line below:

☐ I am in favor of the request for the reasons listed below.

☐ I am opposed to the request for the reasons listed below.



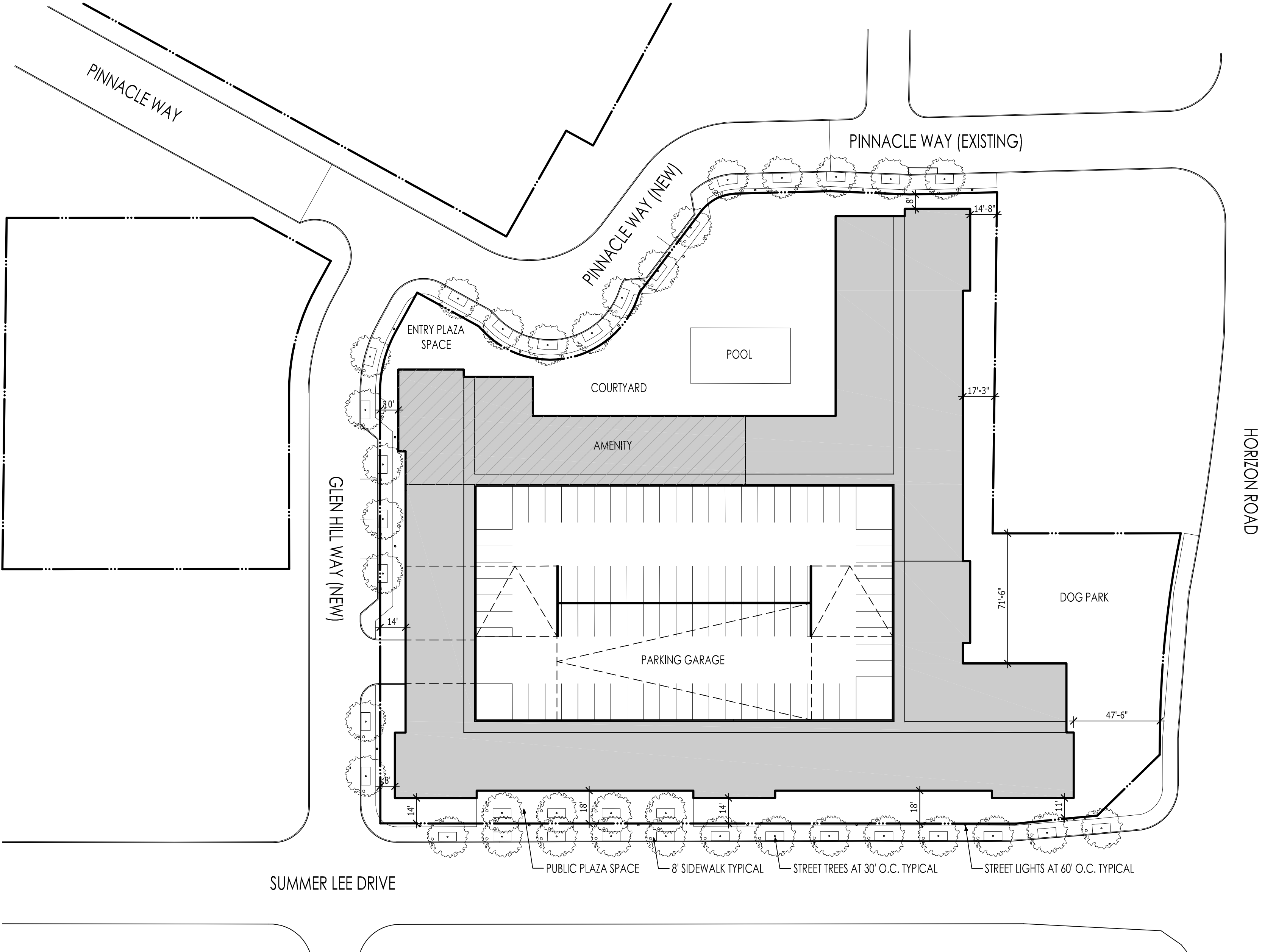
Name:

Address:

Tex. Loc. Gov. Code, Sec. 211.006 (d) If a proposed change to a regulation or boundary is protested in accordance with this subsection, the proposed change must receive, in order to take effect, the affirmative vote of at least three-fourths of all members of the governing body. The protest must be written and signed by the owners of at least 20 percent of either: (1) the area of the lots or land covered by the proposed change; or (2) the area of the lots or land immediately adjoining the area covered by the proposed change and extending 200 feet from that area.

PLEASE SEE LOCATION MAP OF SUBJECT PROPERTY ON THE BACK OF THIS NOTICE

PROJECT DATA			
SITE AREA:			
2.73 ACRES (ESTIMATED)	REQUIRED PARKING:	1 BR UNITS	104 UNITS
66% LOT COVERAGE		2 BR UNITS	72 UNITS
		TOTAL UNITS	176 UNITS
(1) FOUR/FIVE STORY BUILDING			156 SPACES
209,000 GSF			144 SPACES
167,200 NRSF	PROVIDED PARKING:		300 SPACES
950 SF AVG. UNIT SIZE	GARAGES		
176 UNITS	TOTAL PARKING		300 SPACES
INTERIOR AMENITY SPACE	300 PARKING SPACES PROVIDED		
7,500 GSF	@ 1.7 SPACE / UNIT		



CITY OF ROCKWALL

ORDINANCE NO. 22-10

AN ORDINANCE OF THE CITY COUNCIL OF THE CITY OF ROCKWALL, TEXAS, AMENDING PLANNED DEVELOPMENT DISTRICT 32 (PD-32) [ORDINANCE NO. 17-22] AND THE UNIFIED DEVELOPMENT CODE [ORDINANCE NO. 20-02] OF THE CITY OF ROCKWALL, AS HERETOFORE AMENDED, SO AS TO APPROVE A PD DEVELOPMENT PLAN FOR A CONDOMINIUM BUILDING ON A 3.59-ACRE TRACT OF LAND IDENTIFIED AS LOTS 1, 2, 3, & 4, BLOCK 2; LOTS 1, 2, 3, & 4, BLOCK 3; LOTS 1, 2, 3, & 4, BLOCK 5; LOTS 1 & 2 AND A PORTION OF LOTS 3 & 4, BLOCK 6; LOTS 2, 3, & 4, BLOCK 7; LOTS 1 & 2, BLOCK 8; AND LOTS 1, 2, 3, & 4, BLOCK 9, MOTON ADDITION, CITY OF ROCKWALL, ROCKWALL COUNTY, TEXAS AND MORE FULLY DESCRIBED AND DEPICTED HEREIN BY *EXHIBIT 'A'*; PROVIDING FOR SPECIAL CONDITIONS; PROVIDING FOR A PENALTY OF FINE NOT TO EXCEED THE SUM OF TWO THOUSAND DOLLARS (\$2,000.00) FOR EACH OFFENSE; PROVIDING FOR A SEVERABILITY CLAUSE; PROVIDING FOR A REPEALER CLAUSE; PROVIDING FOR AN EFFECTIVE DATE.

WHEREAS, the City has received a request from Asher Hamilton of RIV Properties, on behalf of Michael Gibson of Marion E. Wilson, Michael White, Dimensions Real Estates Services, LLC; Mark R. Carson; Allen Anderson; Gary Shultz of Culpepper/Spatex JV; and Robert Fields of In the Estate of Ernest Fields for the approval of a *PD Development Plan* for a 176-unit, condominium building to be situated within the *Hillside Mixed-Use Subdistrict* and the *Horizon/Summer Lee*, on a 3.95-acre tract of land identified as Lots 1, 2, 3, & 4, Block 2; Lots 1, 2, 3, & 4, Block 3; Lots 1, 2, 3, & 4, Block 5; Lots 1 & 2 and a portion of Lots 3 & 4, Block 6; Lots 2, 3, & 4, Block 7; Lots 1 & 2, Block 8; and Lots 1, 2, 3, & 4, Block 9, Moton Addition, City of Rockwall, Rockwall County, Texas and more fully described and depicted in *Exhibit 'A'* of this ordinance, which hereinafter shall be referred to as the *Subject Property* and incorporated by reference herein; and

WHEREAS, the Planning and Zoning Commission of the City of Rockwall and the governing body of the City of Rockwall in compliance with the laws of the State of Texas and the ordinances of the City of Rockwall have given the requisite notices by publication and otherwise, and have held public hearings and afforded a full and fair hearing to all property owners generally and to all persons interested in and situated in the affected area, and in the vicinity thereof, and the governing body in the exercise of its legislative discretion, has concluded that Planned Development District 32 (PD-32) [*Ordinance No. 17-22*] and the Unified Development Code [*Ordinance No. 20-02*] should be amended as follows:

NOW, THEREFORE, BE IT ORDAINED BY THE CITY COUNCIL OF THE CITY OF ROCKWALL, TEXAS:

SECTION 1. That Planned Development District 32 (PD-32) [*Ordinance No. 17-22*] and the Unified Development Code [*Ordinance No. 20-02*], as heretofore amended, shall be further amended by adopting this *PD Development Plan* and amending the official zoning map of the City of Rockwall for the *Subject Property*; and,

SECTION 2. That development of the *Subject Property* shall generally be in accordance with the *Concept Plan*, depicted in *Exhibit 'B'* of this ordinance, attached hereto and incorporated

herein by reference as *Exhibit 'B'*, which is deemed hereby to be a condition of approval of the amended zoning classification for the *Subject Property*; and,

SECTION 3. That development of the *Subject Property* shall generally be in accordance with the *Conceptual Building Elevations*, depicted in *Exhibit 'C'* of this ordinance, attached hereto and incorporated herein by reference as *Exhibit 'C'*, which is deemed hereby to be a condition of approval of the amended zoning classification for the *Subject Property*; and,

SECTION 4. That the *Subject Property* shall be used only in the manner and for the purposes provided for in Planned Development District 32 (PD-32) [*Ordinance No. 17-22*], the Unified Development Code [*Ordinance No. 20-02*], and in compliance with the following conditions and requirements:

- (1) The development of the subject property shall generally conform to the *Concept Plan* depicted in *Exhibit 'B'* of this ordinance.
- (2) The development of the subject property shall generally conform to the proposed *Conceptual Building Elevations* depicted in *Exhibit 'C'* of this ordinance and to the design guidelines contained in *Resolution No. 10-40*.
- (3) The proposed condominium building shall not contain more than 176 urban residential units.
- (4) All building materials and color schemes proposed for this development should conform to the requirements stipulated by Planned Development District 32 (PD-32) [*as amended*].
- (5) Prior to the issuance of a building permit the applicant shall submit and seek approval for a detailed *PD Site Plan* that demonstrates compliance with all applicable standards of Planned Development District 32 (PD-32) [*as amended*] and with the requirements approved in this ordinance.
- (6) All buildings throughout the development shall be constructed with a consistent design scheme, incorporate four (4) sided architecture that creates an entry appearance on all four (4) sides, and be approved by the Architectural Review Board (ARB) at the time of the *PD Site Plan*.

SECTION 5. That any person, firm, or corporation violating any of the provisions of this ordinance shall be deemed guilty of a misdemeanor and upon conviction shall be punished by a penalty of fine not to exceed the sum of *Two Thousand Dollars* (\$2,000.00) for each offense and each and every day such offense shall continue shall be deemed to constitute a separate offense;

SECTION 6. That if any section, paragraph, or provision of this ordinance or the application of that section, paragraph, or provision to any person, firm, corporation or situation is for any reason judged invalid, the adjudication shall not affect any other section, paragraph, or provision of this ordinance or the application of any other section, paragraph or provision to any other person, firm, corporation or situation, nor shall adjudication affect any other section, paragraph, or provision of the Unified Development Code, and the City Council declares that it would have adopted the valid portions and applications of the ordinance without the invalid parts and to this end the provisions for this ordinance are declared to be severable;

SECTION 7. The standards in this ordinance shall control in the event of a conflict between this ordinance and any provision of the Unified Development Code or any provision of the City Code, ordinance, resolution, rule, regulation, or procedure that provides a specific standard that is

different from and inconsistent with this ordinance. References to zoning district regulations or other standards in the Unified Development Code (including references to the *Unified Development Code*), and references to overlay districts, in this ordinance or any of the Exhibits hereto are those in effect on the date this ordinance was passed and approved by the City Council of the City of Rockwall, Texas;

SECTION 8. That this ordinance shall take effect immediately from and after its passage;

**PASSED AND APPROVED BY THE CITY COUNCIL OF THE CITY OF ROCKWALL, TEXAS,
THIS THE 7TH DAY OF MARCH, 2022.**




Kevin Fowler, Mayor

ATTEST:



Kristy Teague, City Secretary

APPROVED AS TO FORM:



Frank J. Garza, City Attorney

1st Reading: February 22, 2022

2nd Reading: March 7, 2022



Exhibit 'A':
Legal Description and Location Map

PARCEL 1 (TRACTS 1 & 2)

TRACT 1: All that certain 0.705-acre tract of land in the Edward Teal Survey, Abstract No. 207, Rockwall County, Texas and being Lot 2 and part of Lots 1, 3 and 4, of Block 2 and Lots 1 and 2 and part of Lots 3 and 4, of Block 4 of George Morton Estate, an addition to the City of Rockwall, recorded in Cabinet A, Slide 47B of the Plat Records of said county, and being part of the tract of land described in a Warranty Deed to Culpepper/Spatex Joint Venture, recorded in Volume 209, Page 475 of the Deed Records of said county, and being more particularly described by metes and bounds as follows:

BEGINNING at a ½-inch iron rebar with a cap (illegible) found at the north end of a corner clip at the intersection of Summer Lee Drive, a variable width public right-of-way and Horizon Drive, a variable width public right-of-way per the right-of-way dedication to the City of Rockwall recorded in Instrument Number 2005-0000338484 of the Official Public Records of said county;

THENCE with the northwest right-of-way line of Summer Lee Drive the following courses and distances;

South 38°15'10" West, a distance of 44.84-feet to a ½-inch iron rebar with a cap (illegible) found for corner;

South 43°54'47" West, a distance of 14.91-feet to a ½-inch iron rebar with a cap (illegible) found for corner;

South 43°55'59" West, a distance of 131.01-feet to a ½-inch iron rebar with a cap (illegible) found for corner in the southwest line of said Lot 3, Block 4 and in the northeast line of Lot 4, Block 6 of said addition;

THENCE North 45°23'07" West, with said southwest line and said northeast line, passing at a distance of 38.12-feet, to a ½-inch iron rebar with a cap stamped "RPLS 6484" set for corner in said northwest right-of-way line and the east corner of a called 0.160-acre tract of land described in a General Warranty Deed to Mark R. Carson, recorded in Instrument Number 2008-00394439 of said Official Public Records, continuing with said southwest line of said Lot 3, Block 4, the southwest line of Lot 2, Block 4, the northwest line of said Lot 4, Block 6, the northwest line of Lot 1, Block 6 of said addition, and the northwest line of said 0.160-acre tract, in all, a total distance of 139.41-feet to a ½-inch iron rebar with a cap stamped "RPLS6484" set for the west corner of said Lot 2, Block 4, the north corner of said Lot 1, Block 6 and in the southeast line of a 40 foot wide easement, recorded in said addition;

THENCE North 43°50'43" East, with the northwest lines of said Lot 1 and Lot 2 Block 4 and said Lot 1 and Lot 2, Block 2 and said southeast line of said 40 foot wide easement, a distance of 230.94-feet to a ½-inch iron rebar with a cap stamped "RPLS 6484" set for corner in the southwest right-of-way line of said Horizon Drive at the beginning of a non-tangent curve to the left, with a radius of 510.50-feet and a chord which bears South 37°22'46" East, a distance of 14.17-feet;

THENCE with said southwest right-of-way line of Horizon drive the following courses and distances;

Along said curve to the left, with a central angle of 01°35'26" and an arc distance of 14.17-feet to a ½-inch iron rebar with a cap (illegible) found for the beginning of a compound curve to the left, with a radius of 576.50-feet, and a chord which bears South 41°42'06" East, a distance of 70.67-feet;

Along said curve to the left, with a central angle of 07°01'39" and an arc distance of 70.71-feet to a ½-inch iron rebar with a cap (illegible) found for corner;

South 45°16'48" East, a distance of 17.37-feet to the *POINT OF BEGINNING* and containing 0.705-acres (30,690 square-feet) of land.

TRACT 2: All that certain 0.463-acre tract of land in the Edward Teal Survey, Abstract No. 207, Rockwall

Exhibit 'A':
Legal Description and Location Map

County, Texas and being Lots 1, 2, 3 and 4, Block 3 of George Morton Estate, an addition to the City of Rockwall, recorded in Cabinet A, Slide 47B of the Plat Records of said county, and being part of the tract of land described in a Warranty Deed to Culpepper/Spatex Joint Venture, recorded in Volume 209, Page 475 of the Deed Records of said county, and being more particularly described by metes and bounds as follows:

BEGINNING at a ½-inch iron rebar with a cap stamped "RPLS 6484" set for the west corner of said Lot 2, Block 3, and at the intersection of a 20 foot wide easement, recorded in said addition, from which a ½-inch iron rebar with a cap stamped "RPLS 5034" found bears North 73°52'22" West a distance of 22.02-feet and a 5/8 inch iron rebar with a cap stamped "Sam Inc" found bears North 88°48'34" East, a distance of 27.56-feet;

THENCE North 43°50'43" East, with the northwest line of said Lot 1 and Lot 2, Block 3 and the southeast line of the 20-foot-wide easement, a distance of 131.01-feet to a ½-inch iron rebar with a cap stamped "RPLS 6484" set for the north corner of said Lot 1, Block 3 and the west corner of Lot 2, Block 1 of said addition;

THENCE South 45°21'44" East, with the northeast line of said Lot 1 and Lot 4, Block 3 and the southwest line of said Lot 2, Block 1 and Lot 3, Block 1 of said addition, a distance of 154.01-feet to a ½-inch iron rebar with a cap stamped "RPLS 6484" set for the east corner of said Lot 4, Block 3, the south corner of said Lot 3, Block 1 and in the northwest line of a 40 foot wide easement as recorded in said addition;

THENCE South 43°50'43" West, with the southeast line of said Lot 3 and Lot 4 Block 3 and said northwest line of said 40 foot wide easement, a distance of 131.01feet to a ½-inch iron rebar with a cap stamped "RPLS 6484" set for the south corner of said Lot 3, Block 3 and at the intersection of said northwest line of the 40 foot wide easement and the northeast line of said 20 foot wide easement;

THENCE North 45°21'44" West, with the southwest line of said Lot 2 and Lot 3, Block 3, and the northeast line of said 20-feet wide easement, a distance of 154.01-feet to the *POINT OF BEGINNING* and containing 0.463-acres (20,176 square-feet) of land.

Parcel 2

All that certain 0.160-acre tract of land in the Edward Teal Survey, Abstract No. 207, Rockwall County, Texas and being Lot 1 and part of Lot 4, Block 6 of George Morton Estate, an addition to the City of Rockwall, recorded in Cabinet A, Slide 47B of the Plat Records of said county, and being same 0.160-acre tract of land described a General Warranty Deed to Mark R. Carson, recorded in Instrument Number 2008-00394439 of the Official Public Records of said county, and being more particularly described by metes and bounds as follows:

BEGINNING at a ½-inch iron rebar with a cap stamped "RPLS 6484" set for the east corner of said 0.160-acre tract, in the northeast line of said Lot 4, Block 6, the southwest line of Lot 3, Block 4 of said addition and in the northwest right-of-way line of Summer Lee Drive, a variable width public right-of-way, from which a ½-inch iron rebar with a cap (illegible) found in said northwest right-of-way line bears South 45°23'07" East, a distance of 38.12-feet;

THENCE with the southeast line of said 0.160-acre tract and said northwest right-of-way line, the following courses and distances;

South 49°50'10" West, a distance of 25.57-feet to a ½-inch iron rebar with a cap stamped "RPLS 5034" found for corner;

North 45°40'41" West, a distance of 20.93-feet to a ½-inch iron rebar with a cap stamped "RPLS 6484" set for corner in the southeast line of said Lot 1, Block 6 and the northwest line of said Lot 4, Block 6;

South 44°13'18" West, a distance of 39.98-feet to a ½-inch iron rebar with a cap stamped "RPLS 6484" set for the south corner of said 0.160-acre tract, the south corner of said Lot 1, Block 6, the west corner

Exhibit 'A':
Legal Description and Location Map

of said Lot 4, Block 6 the north corner of Lot 3, Block 6 of said addition, the east corner of Lot 2, Block 6 of said addition, and the east corner of a called 0.18-acre tract described in a General Warranty Deed to Allen Anderson, recorded in Instrument No. 2008-00394440 of said Official Public Records;

THENCE North 45°21'44" West, with the southwest line of said 0.160-acre tract, the southwest line of said Lot 1, Block 6, the northeast line of said 0.18-acre tract, and the northeast line of said Lot 2, Block 6, passing at a distance of 77.43-feet, a 1/2inch iron rebar with a cap stamped "RPLS 6484" set for the west corner of said Lot 1, Block 6, the north corner of said Lot 2, Block 6 and in the southeast line of a 40foot wide easement, recorded in said addition, in all, a total distance of 97.43-feet to the west corner of said 0.160-acre tract, the north corner of said 0.18-acre tract and in the center of said 40 foot wide easement;

THENCE North 43°50'43" East, with the center of said 40-foot-wide easement, a distance of 65.51-feet to the north corner of said 0.160-acre tract;

THENCE South 45°23'21" East, with the northeast line of said 0.160-acre tract, passing at a distance of 20.00-feet, a ½-inch iron rebar with a cap stamped "RPLS 6484" set for the north corner of said Lot 1, Block 6, the west corner of said Lot 2, Block 4 of said addition, continuing with said northeast line of the 0.160-acre tract, the northeast line of said Lot 1 and Lot 4, Block 6, and the southwest line of said Lot2 and Lot 3, Block 4, in all, a total distance of 121.30-feet to the *POINT OF BEGINNING* and containing 0.160-acres (6,964 square-feet) of gross area, 0.130-acres (5,654 square-feet) of net area of land.

Parcel 3

All that certain 0.175-acre tract of land in the Edward Teal Survey, Abstract No. 207, Rockwall County, Texas and being Lot 2 and part of Lot 3, Block 6 of George Morton Estate, an addition to the City of Rockwall, recorded in Cabinet A, Slide 47B of the Plat Records of said county, and being a called 0.18-acre tract of land described a General Warranty Deed to Allen Anderson, recorded in Instrument No. 2008-00394440 of the Official Public Records of said county, and being more particularly described by metes and bounds as follows:

BEGINNING at a ½-inch iron rebar with a cap stamped "RPLS 5034" found for the south corner of said 0.18-acre tract, in the southwest line of said Lot 3, Block 6 and in the northwest right-of-way line of Summer Lee Drive, a variable width public right-of-way, from which a ½-inch iron rebar with a cap stamped "RPLS 5034" found in said right-of-way bears South 45°21'27" East, a distance of 19.89-feet;

THENCE North 45°21'27" West, with the southwest line of said 0.18-acre tract, said southwest line of Lot 3, Block 6 and, in said northwest right-of-way line, passing at a distance of 43.01-feet, a ½-inch iron rebar with a cap stamped "RPLS 6484" set for the south corner of said Lot 2, Block 6, the west corner of said Lot 3, Block 6 and the west corner of Lot 1, Block 8 of said addition, departing said northwest right-of-way line and continuing with said southwest line of the 0.18-acre tract, the southwest line of said Lot 2, Block 6 and the northwest line of said Lot 1, Block 8, passing at a distance of 119.67-feet, a ½-inch iron rebar with a cap stamped "RPLS 6484" set for the west corner of said Lot 2, Block 6, the north corner of said Lot 1, Block 8 and in the southeast line of a 40 foot wide easement recorded in said addition, continuing with said southwest line of the 0.18-acre tract, in all, a total distance of 139.67-feet to the west corner of said 0.18-acre tract and in the center of said 40 foot wide easement;

THENCE North 43°50'43" East, with the northwest line of said 0.18-acre tract and in the center of said 40 food wide easement, a distance of 65.50-feet to the north corner of said 0.18-acre tract and the west corner of a called 0.160-acre tract of land described a General Warranty Deed to Mark R. Carson, recorded in Instrument Number 2008-00394439 of said Official Public Records;

THENCE South 45°21'44" East, with the northeast line of said 0.18-acre tract and the southwest line of said 0.160-acre tract, passing at a distance of 20.00-feet, a ½-inch iron rebar with a cap stamped "RPLS 6484" set for the north corner of said Lot 2, Block 6 and the west corner of said Lot 1, Block 6, continuing with said northeast line of the 0.18-acre tract, the northeast line of said Lot 2, Block 6, said southwest line of the 0.160-acre tract and the southwest line of said Lot 1, Block 6, in all, a total distance of 97.43-feet to

Exhibit 'A':
Legal Description and Location Map

a ½-inch iron rebar with a cap stamped "RPLS 6484" set for the west corner of said 0.18-acre tract, the west corner of said Lot 2, Block 6, the south corner of said 0.160-acre tract, the south corner of said Lot 1, Block 6 and, in said northwest right-of-line of Summer Lee Drive;

THENCE with the southeast line of said 0.18-acre tract and said northwest right-of-way line, the following courses and distances;

South 44°13'18" West, a distance of 19.50-feet to a ½-inch iron rebar with a cap stamped "RPLS 5034" found for corner;

South 09°43'47" East, a distance of 46.51-feet to a ½-inch iron rebar with a cap stamped "RPLS 5034" found for corner;

South 29°14'41" West, a distance of 19.61-feet to the *POINT OF BEGINNING* and containing 0.175-acres (7,635 square-feet) of gross area and 0.145-acres (6,325 square-feet) of net area of land.

Parcel 4

All that certain 0.230-acre tract of land in the Edward Teal Survey, Abstract No. 207, Rockwall County, Texas and being Lots 1 and 2, Block 8 of George Morton Estate, an addition to the City of Rockwall, recorded in Cabinet A, Slide 47B of the Plat Records of said county, and being more particularly described by metes and bounds as follows:

BEGINNING at a ½-inch iron rebar with a cap stamped "RPLS 5034" found for the south corner of said Lot 2, Block 8, the west corner of Lot 3, Block 8 of said addition, the east corner of Lot 1, Block 10 of said addition and the north corner of Lot 4, Block 8 of said addition, from which, a ½-inch iron rebar with a cap stamped "RPLS5034" found bears South 45°21'46" East, a distance of 63.39-feet;

THENCE North 45°21'46" West, with the southwest line of said Lot 2, Block 8 and the northeast line of said Lot 1, Block 10, a distance of 76.12-feet to a ½-inch iron rebar with a cap stamped "RPLS 6484" set for the west corner of said Lot 2, Block 8, the north corner of said Lot 1, Block 10 and in the southeast line of a 40 foot wide easement recorded in said addition;

THENCE North 43°50'43" East, with the northwest line of said Lot 1 and Lot 2 Block 8 and said southeast line of the 40 foot wide easement, a distance of 130.96feet to a ½-inch iron rebar with a cap stamped "RPLS 6484" set for the north corner of said Lot 1, Block 8, the west corner of Lot 2, Block 6 of said addition and in the southwest line of a called 0.18-acre tract of land described a General Warranty Deed to Allen Anderson, recorded in Instrument No. 2008-00394440 of the Official Public Records of said county;

THENCE South 45°21'27" East, with the northeast line of said Lot 1, Block 8, the southwest line of said Lot 2, Block 6 and said southwest line of the 0.18-acre tract, a distance of 76.66-feet to a ½-inch iron rebar with a cap stamped "RPLS 6484" set for the east corner of said Lot 1, Block 8, the south corner of said Lot 2, Block 6, the west corner of Lot 3, Block 6 of said addition and the north corner of said Lot 4, Block 8, from which a ½-inch iron rebar with a cap stamped "RPLS 5034" found for the south corner of said 0.18-acre tract and in the northwest right-of-way line of Summer Lee Drive, a variable width public right-of-way bears South 45°21'27" East, a distance of 43.01-feet;

THENCE South 44°04'51" West, with the southeast line of said Lot 1 and Lot 2, Block 8 and the northwest line of said Lot 3 and Lot 4, Block 8, passing at a distance of 114.25-feet, a ½-inch iron rebar found, in all, a total distance of 130.95feet to the *POINT OF BEGINNING* and containing 0.230-acres (10,002 square-feet) of land.

Parcel 5

All that certain 1.245-acre tract of land in the Edward Teal Survey, Abstract No. 207, Rockwall County, Texas and being Lots 1, 3 and 4, and part of Lot 2 Block 5, Lots 3 and 4 and part of Lot 2, Block 7 and Lots 1, 2, 3 and 4, Block 9 of George Morton Estate, an addition to the City of Rockwall, recorded in Cabinet A,

Exhibit 'A':
Legal Description and Location Map

Slide 47B of the Plat Records of said county, and being all of the tract of land described in a General Warranty Deed to Dimensions Real Estate Services, recorded in Instrument No.2011-00451974 of the Official Public Records of said county, and being more particularly described by metes and bounds as follows:

BEGINNING at a ½-inch iron rebar with a cap stamped "RPLS 6484" set for the west corner of Lot 2, Block 9, the north corner of Lot 1, Block 11 of said addition, and in the southwest line of a 20 foot wide easement recorded in said addition;

THENCE North 43°50'43" East, with the northwest lines of said Lot 1 and Lot 2, Block 9 and Lot 2, Block 7 and said southeast line of the 20 foot wide easement, a distance of 135.22-feet to a ½-inch iron rebar with a cap stamped "RPLS 6484" set for corner in the northwest line of said Lot 2, Block 7 and in the south right-of-way line of Pinnacle Way, a 58 foot wide public right-of-way, from which a ½-inch iron rebar found at the intersection of said south right-of-way line of Pinnacle Way and the east right-of-way line of Sunset Ridge Drive, a variable width public right-of-way bears South 72°49'03" West, a distance of 184.95-feet;

THENCE North 72°49'03" East, with said south right-of-way line of Pinnacle Way, a distance of 69.48-feet to a ½-inch iron rebar with a cap stamped "RPLS 5034" found for corner in the northeast line of said Lot 2, Block 9;

THENCE South 45°37'46" East, continuing with said south right-of-way line of Pinnacle Way and with the northeast line of said Lot 2, Block 9, a distance of 42.61-feet to a ½-inch iron rebar with a cap stamped "RPLS 5034" found for the east corner of said Lot 2, Block 9, the north corner of said Lot 3, Block 9 and the west corner of said Lot 4, Block 7;

THENCE North 44°12'16" East, continuing with said south right-of-way line of Pinnacle Way and with the northwest line of said Lot 4, Block 7, a distance of 65.39feet to a 5/8 inch iron rebar with a cap stamped "Maddox" found for the north corner of said Lot 4, Block 7, the west corner of said Lot 3, Block 7, the south corner of said Lot 2, Block 7, and the east corner of the terminus of said Pinnacle Way;

THENCE North 45°28'03" West, with the east right-of-way line of said Pinnacle Way and the southwest line of said Lot 2, Block 7, a distance of 41.44-feet to a 5/8-inch iron rebar with a cap stamped "Maddox" found in said east right-of-way line of Pinnacle Way;

THENCE North 17°34'51" West, departing said southwest line of said Lot 2, Block 7 and continuing with said east right-of-way line of Pinnacle Way, passing at a distance of 28.13-feet to the north corner of the terminus of said Pinnacle Way, in all, a total distance of 40.12-feet to a ½-inch iron rebar with a cap stamped "RPLS6484" set in the northwest line of said Lot 2, Block 5 and in the southeast line of a 20 foot wide easement recorded in said addition;

THENCE North 43°50'43" East, with the northwest lines of said Lot 1 and Lot 2, Block 5 and said southeast line of the 20 foot wide easement, a distance of 112.80feet to a ½-inch iron rebar with a cap stamped "RPLS 6484" set for the north corner of said Lot 1, Block 5 and the intersection of said southeast line of the 20 foot wide easement and the southwest line of another 20 foot wide easement recorded in said addition, from which a 5/8 inch iron rebar with a cap stamped "Sam Inc" bears North 44°39'37" West, a distance of 19.25-feet;

THENCE South 45°21'44" East, with the northwest lines of said Lot 1 and Lot 4, Block 5 and said southwest line of the 20 foot wide easement, a distance of 154.01-feet to a ½-inch iron rebar with a cap stamped "RPLS 6484" set for the west corner of said Lot 4, Block 5 and the intersection of said southwest line of the 20 foot wide easement and the northwest line of a 40 foot wide easement recorded in said addition;

THENCE South 43°50'43" West, with the southeast lines of said Lots 3 and 4, Block 5, Lots 3 and 4, Block 7 and Lots 3 and 4, Block 9 and said northwest line of the 40 foot wide easement, a distance of 393.33-feet to a ½-inch iron rebar with a cap stamped "RPLS 6484" set for the south corner of said Lot 3, Block 9 and the east corner of said Lot 4, Block 11 of said addition, from which a ½-inch iron rebar found bears South

Exhibit 'A':
Legal Description and Location Map

45°25'13" East, a distance of 18.07-feet;

THENCE North 45°25'13" West, with the southwest lines of said Lots 2 and 3, Block 9 and the northwest lines of said Lots 1 and 4, Block 11, passing at a distance of 78.94-feet, a ½-inch iron rebar with a cap stamped "RPLS 5034" found for the west corner of said Lot 3, Block 9, the south corner of said Lot 2, Block 9, the east corner of said Lot 1, Block 11, and the north corner of said Lot 4, Block 11, in all, a total distance of 154.01-feet to the *POINT OF BEGINNING* and containing 1.245-acres (54,217 square-feet) of land.

Exhibit 'A':
Legal Description and Location Map

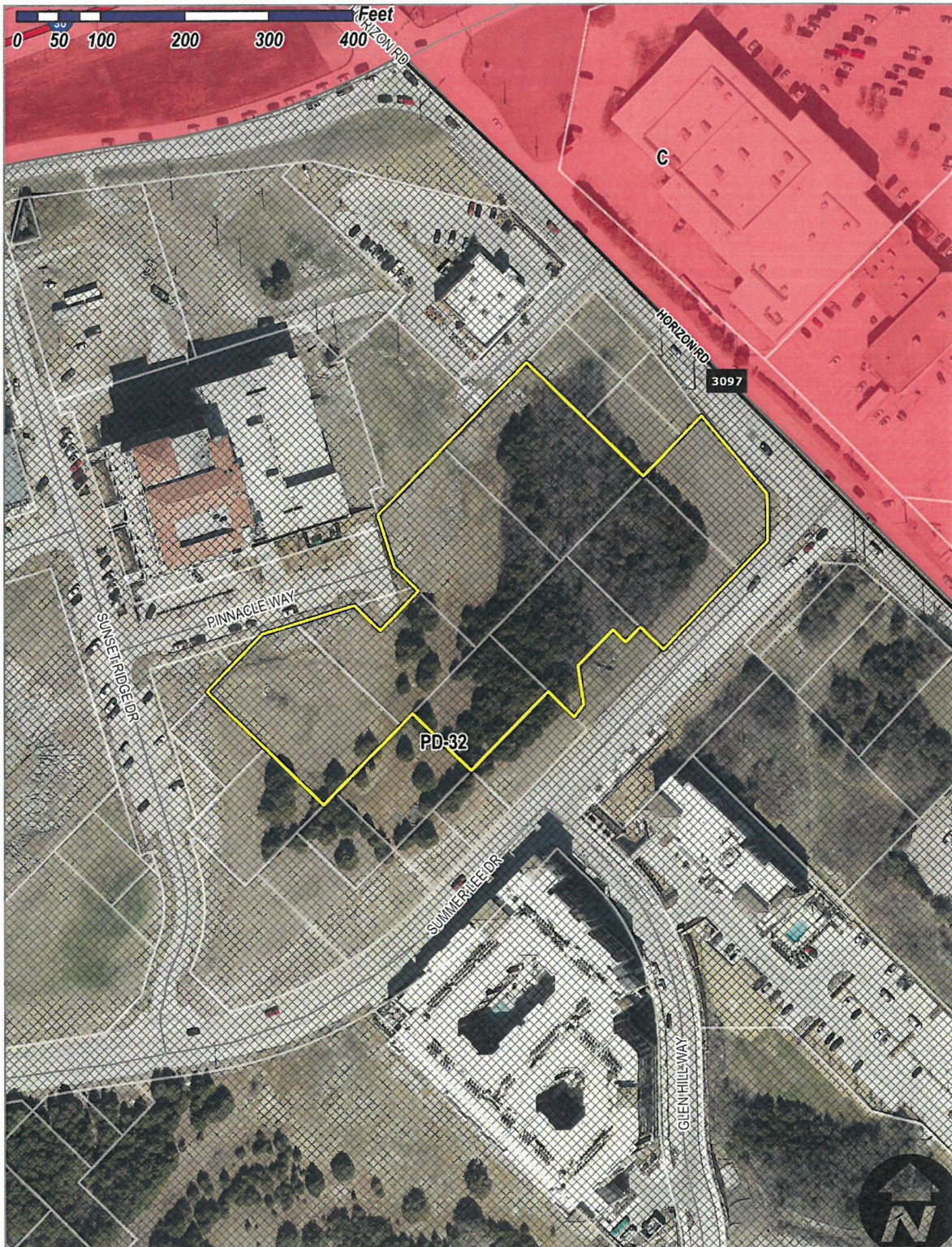


Exhibit 'B':
Concept Plan

PROJECT DATA	
SITE AREA:	REQUIRED PARKING:
24 ACRES (ESTIMATED)	1 BR. UNITS
406 LOT COVERAGE	72 UNITS
(1) HOUSING STORY BUILDING	TOTAL UNITS
259,000 CSF	178 UNITS
16,200 MG3F	104 UNITS
59.5 FV. AVG. UNIT SIZE	14 SPACES
178 UNITS	300 SPACES
	TOTAL PARKING
	300 SPACES
	300 SPACES
INTERIOR PARKING SPACE	300 PARKING SPACES PROVIDED
7,500 CSF	0 / 17 SPACES UNIT

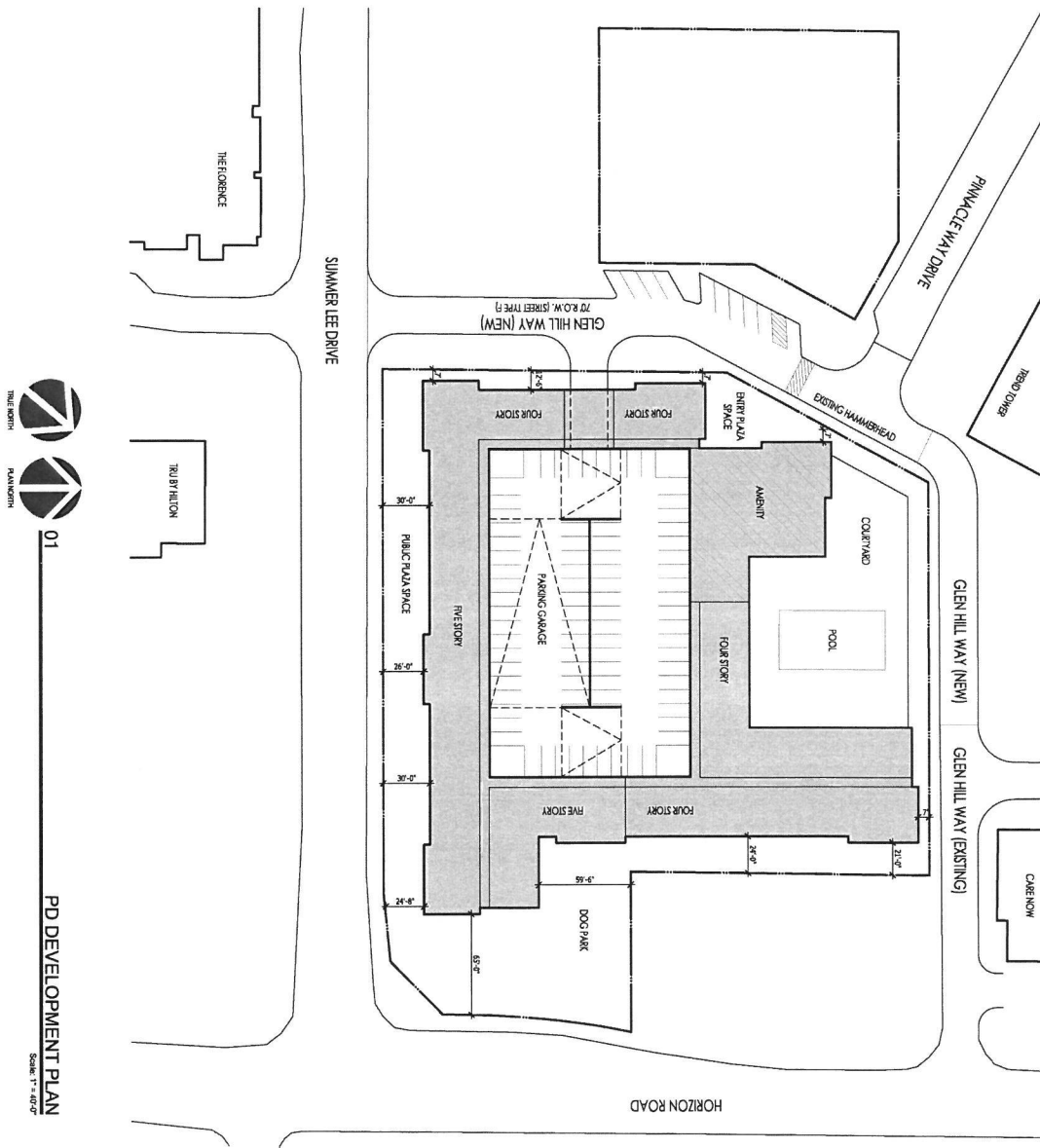


Exhibit 'C':
Conceptual Building Elevations



CITY OF ROCKWALL

ORDINANCE NO. 22-XX

AN ORDINANCE OF THE CITY COUNCIL OF THE CITY OF ROCKWALL, TEXAS, AMENDING PLANNED DEVELOPMENT DISTRICT 32 (PD-32) [ORDINANCE NO. 17-22] AND THE UNIFIED DEVELOPMENT CODE [ORDINANCE NO. 20-02] OF THE CITY OF ROCKWALL, AS HERETOFORE AMENDED, SO AS TO APPROVE A PD DEVELOPMENT PLAN FOR A CONDOMINIUM BUILDING ON A 3.59-ACRE TRACT OF LAND IDENTIFIED AS LOTS 1, 2, 3, & 4, BLOCK 2; LOTS 1, 2, 3, & 4, BLOCK 3; LOTS 1, 2, 3, & 4, BLOCK 5; LOTS 1 & 2 AND A PORTION OF LOTS 3 & 4, BLOCK 6; LOTS 2, 3, & 4, BLOCK 7; LOTS 1 & 2, BLOCK 8; AND LOTS 1, 2, 3, & 4, BLOCK 9, MOTON ADDITION, CITY OF ROCKWALL, ROCKWALL COUNTY, TEXAS AND MORE FULLY DESCRIBED AND DEPICTED HEREIN BY *EXHIBIT 'A'*; PROVIDING FOR SPECIAL CONDITIONS; PROVIDING FOR A PENALTY OF FINE NOT TO EXCEED THE SUM OF TWO THOUSAND DOLLARS (\$2,000.00) FOR EACH OFFENSE; PROVIDING FOR A SEVERABILITY CLAUSE; PROVIDING FOR A REPEALER CLAUSE; PROVIDING FOR AN EFFECTIVE DATE.

WHEREAS, the City has received a request from Asher Hamilton of RIV Properties, on behalf of Michael Gibson of Marion E. Wilson, Michael White, Dimensions Real Estates Services, LLC; Mark R. Carson; Allen Anderson; Gary Shultz of Culpepper/Spatex JV; and Robert Fields of In the Estate of Ernest Fields for the approval of a *PD Development Plan* for a 176-unit, condominium building to be situated within the *Hillside Mixed-Use Subdistrict* and the *Horizon/Summer Lee*, on a 3.95-acre tract of land identified as Lots 1, 2, 3, & 4, Block 2; Lots 1, 2, 3, & 4, Block 3; Lots 1, 2, 3, & 4, Block 5; Lots 1 & 2 and a portion of Lots 3 & 4, Block 6; Lots 2, 3, & 4, Block 7; Lots 1 & 2, Block 8; and Lots 1, 2, 3, & 4, Block 9, Moton Addition, City of Rockwall, Rockwall County, Texas and more fully described and depicted in *Exhibit 'A'* of this ordinance, which hereinafter shall be referred to as the *Subject Property* and incorporated by reference herein; and

WHEREAS, the Planning and Zoning Commission of the City of Rockwall and the governing body of the City of Rockwall in compliance with the laws of the State of Texas and the ordinances of the City of Rockwall have given the requisite notices by publication and otherwise, and have held public hearings and afforded a full and fair hearing to all property owners generally and to all persons interested in and situated in the affected area, and in the vicinity thereof, and the governing body in the exercise of its legislative discretion, has concluded that Planned Development District 32 (PD-32) [Ordinance No. 17-22] and the Unified Development Code [Ordinance No. 20-02] should be amended as follows:

NOW, THEREFORE, BE IT ORDAINED BY THE CITY COUNCIL OF THE CITY OF ROCKWALL, TEXAS:

SECTION 1. That the approval of this ordinance shall supersede *Ordinance No. 22-10*; and,

SECTION 2. That Planned Development District 32 (PD-32) [Ordinance No. 17-22] and the Unified Development Code [Ordinance No. 20-02], as heretofore amended, shall be further amended by adopting this *PD Development Plan* and amending the official zoning map of the City of Rockwall for the *Subject Property*; and,

SECTION 3. That development of the *Subject Property* shall generally be in accordance with the *Concept Plan*, depicted in *Exhibit 'B'* of this ordinance, attached hereto and incorporated herein by reference as *Exhibit 'B'*, which is deemed hereby to be a condition of approval of the amended zoning classification for the *Subject Property*; and,

SECTION 4. That development of the *Subject Property* shall generally be in accordance with the *Conceptual Building Elevations*, depicted in *Exhibit 'C'* of this ordinance, attached hereto and incorporated herein by reference as *Exhibit 'C'*, which is deemed hereby to be a condition of approval of the amended zoning classification for the *Subject Property*; and,

SECTION 5. That the *Subject Property* shall be used only in the manner and for the purposes provided for in Planned Development District 32 (PD-32) [*Ordinance No. 17-22*], the Unified Development Code [*Ordinance No. 20-02*], and in compliance with the following conditions and requirements:

- (1) The development of the subject property shall generally conform to the *Concept Plan* depicted in *Exhibit 'B'* of this ordinance.
- (2) The development of the subject property shall generally conform to the proposed *Conceptual Building Elevations* depicted in *Exhibit 'C'* of this ordinance and to the design guidelines contained in *Resolution No. 10-40*.
- (3) The proposed condominium building shall not contain more than 176 urban residential units.
- (4) All building materials and color schemes proposed for this development should conform to the requirements stipulated by Planned Development District 32 (PD-32) [*as amended*].
- (5) Prior to the issuance of a building permit the applicant shall submit and seek approval for a detailed *PD Site Plan* that demonstrates compliance with all applicable standards of Planned Development District 32 (PD-32) [*as amended*] and with the requirements approved in this ordinance.
- (6) All buildings throughout the development shall be constructed with a consistent design scheme, incorporate four (4) sided architecture that creates an entry appearance on all four (4) sides, and be approved by the Architectural Review Board (ARB) at the time of the *PD Site Plan*.

SECTION 6. That any person, firm, or corporation violating any of the provisions of this ordinance shall be deemed guilty of a misdemeanor and upon conviction shall be punished by a penalty of fine not to exceed the sum of *Two Thousand Dollars* (\$2,000.00) for each offense and each and every day such offense shall continue shall be deemed to constitute a separate offense;

SECTION 7. That if any section, paragraph, or provision of this ordinance or the application of that section, paragraph, or provision to any person, firm, corporation or situation is for any reason judged invalid, the adjudication shall not affect any other section, paragraph, or provision of this ordinance or the application of any other section, paragraph or provision to any other person, firm, corporation or situation, nor shall adjudication affect any other section, paragraph, or provision of the Unified Development Code, and the City Council declares that it would have adopted the valid portions and applications of the ordinance without the invalid parts and to this end the provisions for this ordinance are declared to be severable;

SECTION 8. The standards in this ordinance shall control in the event of a conflict between this ordinance and any provision of the Unified Development Code or any provision of the City Code, ordinance, resolution, rule, regulation, or procedure that provides a specific standard that is different from and inconsistent with this ordinance. References to zoning district regulations or other standards in the Unified Development Code (including references to the *Unified Development Code*), and references to overlay districts, in this ordinance or any of the Exhibits hereto are those in effect on the date this ordinance was passed and approved by the City Council of the City of Rockwall, Texas;

SECTION 9. That this ordinance shall take effect immediately from and after its passage;

**PASSED AND APPROVED BY THE CITY COUNCIL OF THE CITY OF ROCKWALL, TEXAS,
THIS THE 5TH DAY OF JULY, 2022.**

Kevin Fowler, *Mayor*

ATTEST:

Kristy Cole, *City Secretary*

APPROVED AS TO FORM:

Frank J. Garza, *City Attorney*

1st Reading: June 20, 2022

2nd Reading: July 5, 2022

Exhibit 'A':
Legal Description and Location Map

PARCEL 1 (TRACTS 1 & 2)

TRACT 1: All that certain 0.705-acre tract of land in the Edward Teal Survey, Abstract No. 207, Rockwall County, Texas and being Lot 2 and part of Lots 1, 3 and 4, of Block 2 and Lots 1 and 2 and part of Lots 3 and 4, of Block 4 of George Morton Estate, an addition to the City of Rockwall, recorded in Cabinet A, Slide 47B of the Plat Records of said county, and being part of the tract of land described in a Warranty Deed to Culpepper/Spatex Joint Venture, recorded in Volume 209, Page 475 of the Deed Records of said county, and being more particularly described by metes and bounds as follows:

BEGINNING at a ½-inch iron rebar with a cap (illegible) found at the north end of a corner clip at the intersection of Summer Lee Drive, a variable width public right-of-way and Horizon Drive, a variable width public right-of-way per the right-of-way dedication to the City of Rockwall recorded in Instrument Number 2005-0000338484 of the Official Public Records of said county;

THENCE with the northwest right-of-way line of Summer Lee Drive the following courses and distances;

South 38°15'10" West, a distance of 44.84-feet to a ½-inch iron rebar with a cap (illegible) found for corner;

South 43°54'47" West, a distance of 14.91-feet to a ½-inch iron rebar with a cap (illegible) found for corner;

South 43°55'59" West, a distance of 131.01-feet to a ½-inch iron rebar with a cap (illegible) found for corner in the southwest line of said Lot 3, Block 4 and in the northeast line of Lot 4, Block 6 of said addition;

THENCE North 45°23'07" West, with said southwest line and said northeast line, passing at a distance of 38.12-feet, to a ½-inch iron rebar with a cap stamped "RPLS 6484" set for corner in said northwest right-of-way line and the east corner of a called 0.160-acre tract of land described in a General Warranty Deed to Mark R. Carson, recorded in Instrument Number 2008-00394439 of said Official Public Records, continuing with said southwest line of said Lot 3, Block 4, the southwest line of Lot 2, Block 4, the northwest line of said Lot 4, Block 6, the northwest line of Lot 1, Block 6 of said addition, and the northwest line of said 0.160-acre tract, in all, a total distance of 139.41-feet to a ½-inch iron rebar with a cap stamped "RPLS6484" set for the west corner of said Lot 2, Block 4, the north corner of said Lot 1, Block 6 and in the southeast line of a 40 foot wide easement, recorded in said addition;

THENCE North 43°50'43" East, with the northwest lines of said Lot 1 and Lot 2 Block 4 and said Lot 1 and Lot 2, Block 2 and said southeast line of said 40 foot wide easement, a distance of 230.94-feet to a ½-inch iron rebar with a cap stamped "RPLS 6484" set for corner in the southwest right-of-way line of said Horizon Drive at the beginning of a non-tangent curve to the left, with a radius of 510.50-feet and a chord which bears South 37°22'46" East, a distance of 14.17-feet;

THENCE with said southwest right-of-way line of Horizon drive the following courses and distances;

Along said curve to the left, with a central angle of 01°35'26" and an arc distance of 14.17-feet to a ½-inch iron rebar with a cap (illegible) found for the beginning of a compound curve to the left, with a radius of 576.50-feet, and a chord which bears South 41°42'06" East, a distance of 70.67-feet;

Along said curve to the left, with a central angle of 07°01'39" and an arc distance of 70.71-feet to a ½-inch iron rebar with a cap (illegible) found for corner;

South 45°16'48" East, a distance of 17.37-feet to the *POINT OF BEGINNING* and containing 0.705-acres (30,690 square-feet) of land.

TRACT 2: All that certain 0.463-acre tract of land in the Edward Teal Survey, Abstract No. 207, Rockwall

Exhibit 'A':
Legal Description and Location Map

County, Texas and being Lots 1, 2, 3 and 4, Block 3 of George Morton Estate, an addition to the City of Rockwall, recorded in Cabinet A, Slide 47B of the Plat Records of said county, and being part of the tract of land described in a Warranty Deed to Culpepper/Spatex Joint Venture, recorded in Volume 209, Page 475 of the Deed Records of said county, and being more particularly described by metes and bounds as follows:

BEGINNING at a ½-inch iron rebar with a cap stamped "RPLS 6484" set for the west corner of said Lot 2, Block 3, and at the intersection of a 20 foot wide easement, recorded in said addition, from which a ½-inch iron rebar with a cap stamped "RPLS 5034" found bears North 73°52'22" West a distance of 22.02-feet and a 5/8 inch iron rebar with a cap stamped "Sam Inc" found bears North 88°48'34" East, a distance of 27.56-feet;

THENCE North 43°50'43" East, with the northwest line of said Lot 1 and Lot 2, Block 3 and the southeast line of the 20-foot-wide easement, a distance of 131.01-feet to a ½-inch iron rebar with a cap stamped "RPLS 6484" set for the north corner of said Lot 1, Block 3 and the west corner of Lot 2, Block 1 of said addition;

THENCE South 45°21'44" East, with the northeast line of said Lot 1 and Lot 4, Block 3 and the southwest line of said Lot 2, Block 1 and Lot 3, Block 1 of said addition, a distance of 154.01-feet to a ½-inch iron rebar with a cap stamped "RPLS 6484" set for the east corner of said Lot 4, Block 3, the south corner of said Lot 3, Block 1 and in the northwest line of a 40 foot wide easement as recorded in said addition;

THENCE South 43°50'43" West, with the southeast line of said Lot 3 and Lot 4 Block 3 and said northwest line of said 40 foot wide easement, a distance of 131.01 feet to a ½-inch iron rebar with a cap stamped "RPLS 6484" set for the south corner of said Lot 3, Block 3 and at the intersection of said northwest line of the 40 foot wide easement and the northeast line of said 20 foot wide easement;

THENCE North 45°21'44" West, with the southwest line of said Lot 2 and Lot 3, Block 3, and the northeast line of said 20-feet wide easement, a distance of 154.01-feet to the *POINT OF BEGINNING* and containing 0.463-acres (20,176 square-feet) of land.

Parcel 2

All that certain 0.160-acre tract of land in the Edward Teal Survey, Abstract No. 207, Rockwall County, Texas and being Lot 1 and part of Lot 4, Block 6 of George Morton Estate, an addition to the City of Rockwall, recorded in Cabinet A, Slide 47B of the Plat Records of said county, and being same 0.160-acre tract of land described a General Warranty Deed to Mark R. Carson, recorded in Instrument Number 2008-00394439 of the Official Public Records of said county, and being more particularly described by metes and bounds as follows:

BEGINNING at a ½-inch iron rebar with a cap stamped "RPLS 6484" set for the east corner of said 0.160-acre tract, in the northeast line of said Lot 4, Block 6, the southwest line of Lot 3, Block 4 of said addition and in the northwest right-of-way line of Summer Lee Drive, a variable width public right-of-way, from which a ½-inch iron rebar with a cap (illegible) found in said northwest right-of-way line bears South 45°23'07" East, a distance of 38.12-feet;

THENCE with the southeast line of said 0.160-acre tract and said northwest right-of-way line, the following courses and distances;

South 49°50'10" West, a distance of 25.57-feet to a ½-inch iron rebar with a cap stamped "RPLS 5034" found for corner;

North 45°40'41" West, a distance of 20.93-feet to a ½-inch iron rebar with a cap stamped "RPLS 6484" set for corner in the southeast line of said Lot 1, Block 6 and the northwest line of said Lot 4, Block 6;

Exhibit 'A':
Legal Description and Location Map

South 44°13'18" West, a distance of 39.98-feet to a ½-inch iron rebar with a cap stamped "RPLS 6484" set for the south corner of said 0.160-acre tract, the south corner of said Lot 1, Block 6, the west corner of said Lot 4, Block 6 the north corner of Lot 3, Block 6 of said addition, the east corner of Lot 2, Block 6 of said addition, and the east corner of a called 0.18-acre tract described in a General Warranty Deed to Allen Anderson, recorded in Instrument No. 2008-00394440 of said Official Public Records;

THENCE North 45°21'44" West, with the southwest line of said 0.160-acre tract, the southwest line of said Lot 1, Block 6, the northeast line of said 0.18-acre tract, and the northeast line of said Lot 2, Block 6, passing at a distance of 77.43-feet, a 1/2inch iron rebar with a cap stamped "RPLS 6484" set for the west corner of said Lot 1, Block 6, the north corner of said Lot 2, Block 6 and in the southeast line of a 40foot wide easement, recorded in said addition, in all, a total distance of 97.43-feet to the west corner of said 0.160-acre tract, the north corner of said 0.18-acre tract and in the center of said 40 foot wide easement;

THENCE North 43°50'43" East, with the center of said 40-foot-wide easement, a distance of 65.51-feet to the north corner of said 0.160-acre tract;

THENCE South 45°23'21" East, with the northeast line of said 0.160-acre tract, passing at a distance of 20.00-feet, a ½-inch iron rebar with a cap stamped "RPLS 6484" set for the north corner of said Lot 1, Block 6, the west corner of said Lot 2, Block 4 of said addition, continuing with said northeast line of the 0.160-acre tract, the northeast line of said Lot 1 and Lot 4, Block 6, and the southwest line of said Lot2 and Lot 3, Block 4, in all, a total distance of 121.30-feet to the *POINT OF BEGINNING* and containing 0.160-acres (6,964 square-feet) of gross area, 0.130-acres (5,654 square-feet) of net area of land.

Parcel 3

All that certain 0.175-acre tract of land in the Edward Teal Survey, Abstract No. 207, Rockwall County, Texas and being Lot 2 and part of Lot 3, Block 6 of George Morton Estate, an addition to the City of Rockwall, recorded in Cabinet A, Slide 47B of the Plat Records of said county, and being a called 0.18-acre tract of land described a General Warranty Deed to Allen Anderson, recorded in Instrument No. 2008-00394440 of the Official Public Records of said county, and being more particularly described by metes and bounds as follows:

BEGINNING at a ½-inch iron rebar with a cap stamped "RPLS 5034" found for the south corner of said 0.18-acre tract, in the southwest line of said Lot 3, Block 6 and in the northwest right-of-way line of Summer Lee Drive, a variable width public right-of-way, from which a ½-inch iron rebar with a cap stamped "RPLS 5034" found in said right-of-way bears South 45°21'27" East, a distance of 19.89-feet;

THENCE North 45°21'27" West, with the southwest line of said 0.18-acre tract, said southwest line of Lot 3, Block 6 and, in said northwest right-of-way line, passing at a distance of 43.01-feet, a ½-inch iron rebar with a cap stamped "RPLS 6484" set for the south corner of said Lot 2, Block 6, the west corner of said Lot 3, Block 6 and the west corner of Lot 1, Block 8 of said addition, departing said northwest right-of-way line and continuing with said southwest line of the 0.18-acre tract, the southwest line of said Lot 2, Block 6 and the northwest line of said Lot 1, Block 8, passing at a distance of 119.67-feet, a ½-inch iron rebar with a cap stamped "RPLS 6484" set for the west corner of said Lot 2, Block 6, the north corner of said Lot 1, Block 8 and in the southeast line of a 40 foot wide easement recorded in said addition, continuing with said southwest line of the 0.18-acre tract, in all, a total distance of 139.67-feet to the west corner of said 0.18-acre tract and in the center of said 40 foot wide easement;

THENCE North 43°50'43" East, with the northwest line of said 0.18-acre tract and in the center of said 40 food wide easement, a distance of 65.50-feet to the north corner of said 0.18-acre tract and the west corner of a called 0.160-acre tract of land described a General Warranty Deed to Mark R. Carson, recorded in Instrument Number 2008-00394439 of said Official Public Records;

THENCE South 45°21'44" East, with the northeast line of said 0.18-acre tract and the southwest line of said 0.160-acre tract, passing at a distance of 20.00-feet, a ½-inch iron rebar with a cap stamped "RPLS

Exhibit 'A':
Legal Description and Location Map

6484" set for the north corner of said Lot 2, Block 6 and the west corner of said Lot 1, Block 6, continuing with said northeast line of the 0.18-acre tract, the northeast line of said Lot 2, Block 6, said southwest line of the 0.160-acre tract and the southwest line of said Lot 1, Block 6, in all, a total distance of 97.43-feet to a ½-inch iron rebar with a cap stamped "RPLS 6484" set for the west corner of said 0.18-acre tract, the west corner of said Lot 2, Block 6, the south corner of said 0.160-acre tract, the south corner of said Lot 1, Block 6 and, in said northwest right-of-line of Summer Lee Drive;

THENCE with the southeast line of said 0.18-acre tract and said northwest right-of-way line, the following courses and distances;

South 44°13'18" West, a distance of 19.50-feet to a ½-inch iron rebar with a cap stamped "RPLS 5034" found for corner;

South 09°43'47" East, a distance of 46.51-feet to a ½-inch iron rebar with a cap stamped "RPLS 5034" found for corner;

South 29°14'41" West, a distance of 19.61-feet to the *POINT OF BEGINNING* and containing 0.175-acres (7,635 square-feet) of gross area and 0.145-acres (6,325 square-feet) of net area of land.

Parcel 4

All that certain 0.230-acre tract of land in the Edward Teal Survey, Abstract No. 207, Rockwall County, Texas and being Lots 1 and 2, Block 8 of George Morton Estate, an addition to the City of Rockwall, recorded in Cabinet A, Slide 47B of the Plat Records of said county, and being more particularly described by metes and bounds as follows:

BEGINNING at a ½-inch iron rebar with a cap stamped "RPLS 5034" found for the south corner of said Lot 2, Block 8, the west corner of Lot 3, Block 8 of said addition, the east corner of Lot 1, Block 10 of said addition and the north corner of Lot 4, Block 8 of said addition, from which, a ½-inch iron rebar with a cap stamped "RPLS5034" found bears South 45°21'46" East, a distance of 63.39-feet;

THENCE North 45°21'46" West, with the southwest line of said Lot 2, Block 8 and the northeast line of said Lot 1, Block 10, a distance of 76.12-feet to a ½-inch iron rebar with a cap stamped "RPLS 6484" set for the west corner of said Lot 2, Block 8, the north corner of said Lot 1, Block 10 and in the southeast line of a 40 foot wide easement recorded in said addition;

THENCE North 43°50'43" East, with the northwest line of said Lot 1 and Lot 2 Block 8 and said southeast line of the 40 foot wide easement, a distance of 130.96feet to a ½-inch iron rebar with a cap stamped "RPLS 6484" set for the north corner of said Lot 1, Block 8, the west corner of Lot 2, Block 6 of said addition and in the southwest line of a called 0.18-acre tract of land described a General Warranty Deed to Allen Anderson, recorded in Instrument No. 2008-00394440 of the Official Public Records of said county;

THENCE South 45°21'27" East, with the northeast line of said Lot 1, Block 8, the southwest line of said Lot 2, Block 6 and said southwest line of the 0.18-acre tract, a distance of 76.66-feet to a ½-inch iron rebar with a cap stamped "RPLS 6484" set for the east corner of said Lot 1, Block 8, the south corner of said Lot 2, Block 6, the west corner of Lot 3, Block 6 of said addition and the north corner of said Lot 4, Block 8, from which a ½-inch iron rebar with a cap stamped "RPLS 5034" found for the south corner of said 0.18-acre tract and in the northwest right-of-way line of Summer Lee Drive, a variable width public right-of-way bears South 45°21'27" East, a distance of 43.01-feet;

THENCE South 44°04'51" West, with the southeast line of said Lot 1 and Lot 2, Block 8 and the northwest line of said Lot 3 and Lot 4, Block 8, passing at a distance of 114.25-feet, a ½-inch iron rebar found, in all, a total distance of 130.95feet to the *POINT OF BEGINNING* and containing 0.230-acres (10,002 square-feet) of land.

Exhibit 'A':
Legal Description and Location Map

Parcel 5

All that certain 1.245-acre tract of land in the Edward Teal Survey, Abstract No. 207, Rockwall County, Texas and being Lots 1, 3 and 4, and part of Lot 2 Block 5, Lots 3 and 4 and part of Lot 2, Block 7 and Lots 1, 2, 3 and 4, Block 9 of George Morton Estate, an addition to the City of Rockwall, recorded in Cabinet A, Slide 47B of the Plat Records of said county, and being all of the tract of land described in a General Warranty Deed to Dimensions Real Estate Services, recorded in Instrument No.2011-00451974 of the Official Public Records of said county, and being more particularly described by metes and bounds as follows:

BEGINNING at a ½-inch iron rebar with a cap stamped "RPLS 6484" set for the west corner of Lot 2, Block 9, the north corner of Lot 1, Block 11 of said addition, and in the southwest line of a 20 foot wide easement recorded in said addition;

THENCE North 43°50'43" East, with the northwest lines of said Lot 1 and Lot 2, Block 9 and Lot 2, Block 7 and said southeast line of the 20 foot wide easement, a distance of 135.22-feet to a ½-inch iron rebar with a cap stamped "RPLS 6484" set for corner in the northwest line of said Lot 2, Block 7 and in the south right-of-way line of Pinnacle Way, a 58 foot wide public right-of-way, from which a ½-inch iron rebar found at the intersection of said south right-of-way line of Pinnacle Way and the east right-of-way line of Sunset Ridge Drive, a variable width public right-of-way bears South 72°49'03" West, a distance of 184.95-feet;

THENCE North 72°49'03" East, with said south right-of-way line of Pinnacle Way, a distance of 69.48-feet to a ½-inch iron rebar with a cap stamped "RPLS 5034" found for corner in the northeast line of said Lot 2, Block 9;

THENCE South 45°37'46" East, continuing with said south right-of-way line of Pinnacle Way and with the northeast line of said Lot 2, Block 9, a distance of 42.61-feet to a ½-inch iron rebar with a cap stamped "RPLS 5034" found for the east corner of said Lot 2, Block 9, the north corner of said Lot 3, Block 9 and the west corner of said Lot 4, Block 7;

THENCE North 44°12'16" East, continuing with said south right-of-way line of Pinnacle Way and with the northwest line of said Lot 4, Block 7, a distance of 65.39feet to a 5/8 inch iron rebar with a cap stamped "Maddox" found for the north corner of said Lot 4, Block 7, the west corner of said Lot 3, Block 7, the south corner of said Lot 2, Block 7, and the east corner of the terminus of said Pinnacle Way;

THENCE North 45°28'03" West, with the east right-of-way line of said Pinnacle Way and the southwest line of said Lot 2, Block 7, a distance of 41.44-feet to a 5/8-inch iron rebar with a cap stamped "Maddox" found in said east right-of-way line of Pinnacle Way;

THENCE North 17°34'51" West, departing said southwest line of said Lot 2, Block 7 and continuing with said east right-of-way line of Pinnacle Way, passing at a distance of 28.13-feet to the north corner of the terminus of said Pinnacle Way, in all, a total distance of 40.12-feet to a ½-inch iron rebar with a cap stamped "RPLS6484" set in the northwest line of said Lot 2, Block 5 and in the southeast line of a 20 foot wide easement recorded in said addition;

THENCE North 43°50'43" East, with the northwest lines of said Lot 1 and Lot 2, Block 5 and said southeast line of the 20 foot wide easement, a distance of 112.80feet to a ½-inch iron rebar with a cap stamped "RPLS 6484" set for the north corner of said Lot 1, Block 5 and the intersection of said southeast line of the 20 foot wide easement and the southwest line of another 20 foot wide easement recorded in said addition, from which a 5/8 inch iron rebar with a cap stamped "Sam Inc" bears North 44°39'37" West, a distance of 19.25-feet;

THENCE South 45°21'44" East, with the northwest lines of said Lot 1 and Lot 4, Block 5 and said southwest line of the 20 foot wide easement, a distance of 154.01-feet to a ½-inch iron rebar with a cap stamped "RPLS 6484" set for the west corner of said Lot 4, Block 5 and the intersection of said southwest

Exhibit 'A':
Legal Description and Location Map

line of the 20 foot wide easement and the northwest line of a 40 foot wide easement recorded in said addition;

THENCE South 43°50'43" West, with the southeast lines of said Lots 3 and 4, Block 5, Lots 3 and 4, Block 7 and Lots 3 and 4, Block 9 and said northwest line of the 40 foot wide easement, a distance of 393.33-feet to a ½-inch iron rebar with a cap stamped "RPLS 6484" set for the south corner of said Lot 3, Block 9 and the east corner of said Lot 4, Block 11 of said addition, from which a ½-inch iron rebar found bears South 45°25'13" East, a distance of 18.07-feet;

THENCE North 45°25'13" West, with the southwest lines of said Lots 2 and 3, Block 9 and the northwest lines of said Lots 1 and 4, Block 11, passing at a distance of 78.94-feet, a ½-inch iron rebar with a cap stamped "RPLS 5034" found for the west corner of said Lot 3, Block 9, the south corner of said Lot 2, Block 9, the east corner of said Lot 1, Block 11, and the north corner of said Lot 4, Block 11, in all, a total distance of 154.01-feet to the *POINT OF BEGINNING* and containing 1.245-acres (54,217 square-feet) of land.

Exhibit 'A':
Legal Description and Location Map

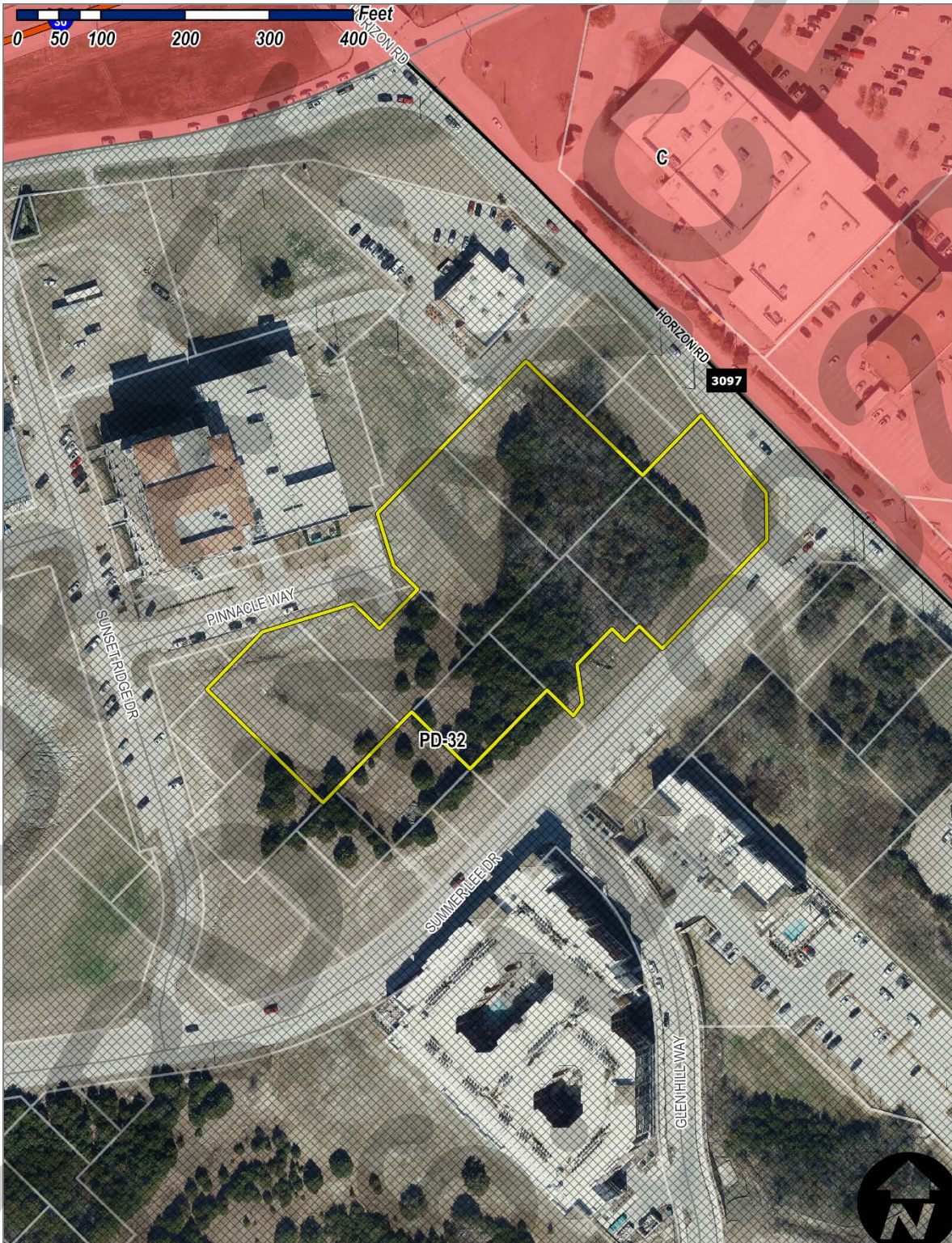


Exhibit 'B':
Concept Plan

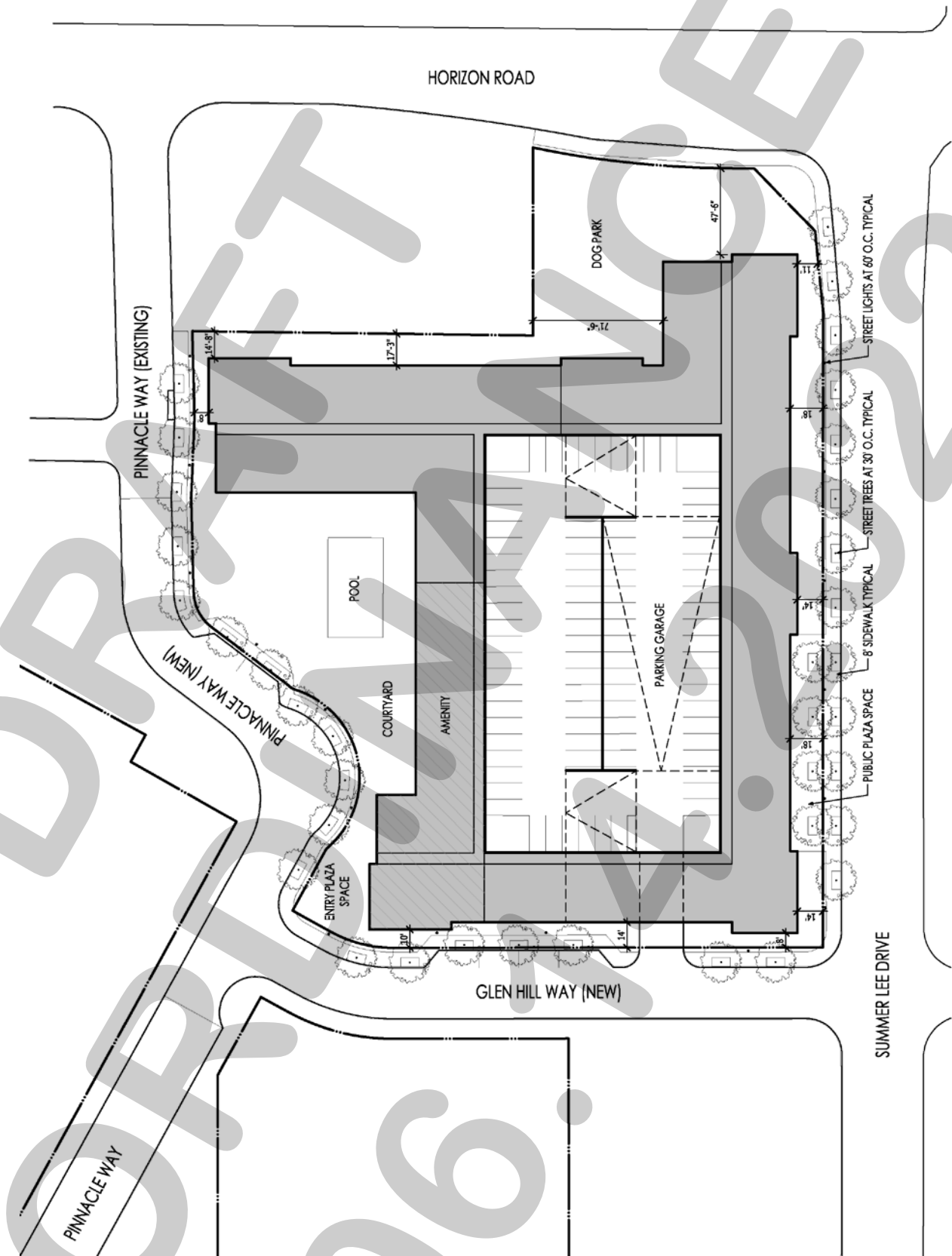


Exhibit 'C':
Conceptual Building Elevations



Exhibit 'C':
Conceptual Building Elevations





CITY OF ROCKWALL

CITY COUNCIL CASE MEMO

PLANNING AND ZONING DEPARTMENT

385 S. GOLIAD STREET • ROCKWALL, TX 75087

PHONE: (972) 771-7745 • EMAIL: PLANNING@ROCKWALL.COM

TO: Mayor and City Council

DATE: June 20, 2022

APPLICANT: Asher Hamilton; *RIV Properties, LLC*

CASE NUMBER: Z2022-024; *PD Development Plan for the Harbor Residence*

SUMMARY

Hold a public hearing to discuss and consider a request by Asher Hamilton of RIV Properties, LLC on behalf of Michael Gibson of Marion E. Wilson, Michael White, Dimensions Real Estates Services, LLC; Mark R. Carson; Allen Anderson; Gary Shultz of Culpepper/Spatex JV; and Robert Fields of In the Estate of Ernest Fields for the approval of a PD Development Plan for a 176-unit condominium building on a 3.59-acre tract of land identified as Lots 1, 2, 3, & 4, Block 2; Lots 1, 2, 3, & 4, Block 3; Lots 1, 2, 3, & 4, Block 5; Lots 1 & 2 and a portion of Lots 3 & 4, Block 6; Lots 2, 3, & 4, Block 7; Lots 1 & 2, Block 8; and Lots 1, 2, 3, & 4, Block 9, Moton Addition, City of Rockwall, Rockwall County, Texas, situated within the *Hillside Mixed Use Subdistrict* and the *Horizon/Summer Lee Subdistrict* of Planned Development District 32 (PD-32), generally located at the southwest corner of the intersection of Horizon Road and Summer Lee Drive, and take any action necessary.

BACKGROUND

The City Council annexed the subject property into the City of Rockwall on November 7, 1960 through the adoption of *Ordinance No. 60-03*. Upon annexation, the subject property was zoned Agricultural (AG) District. On December 7, 1966, the subject property was platted into its current configuration as part of the George Morton Estate Addition. Based on the May 16, 1983 and December 7, 1993 *Historic Zoning Maps*, at some point between these dates portions of the subject property adjacent to Horizon Road [FM-3097] were rezoned to General Retail (GR) District. On June 19, 1989, portions of the subject property were also rezoned to Planned Development District 32 (PD-32) [*Ordinance No. 89-20*]. On December 2, 2002, Planned Development District 32 (PD-32) [*Ordinance No. 89-20*] was amended by *Ordinance No. 02-55*. This amendment brought the entire subject property into Planned Development District 32 (PD-32), which -- *at the time* -- designated the property for General Retail (GR) District land uses. This Planned Development District was again amended on February 4, 2008 by *Ordinance No. 08-11*. This ordinance increased the boundaries of the district, and established a limited set of land uses for the district.

On September 20, 2010, the City Council passed *Ordinance No. 10-21*, which superseded all previous ordinances associated with Planned Development District 32 (PD-32) and established a concept plan and development standards for an approximate 78.89-acre tract of land that included the subject property. Today, this land is now commonly referred to as *PD-32* or the *Harbor District*. Included within this ordinance was a concept plan that divided the district into ten (10) subdistrict, each of which contained its own set of development and land use standards. In addition, a pool of 1,161 *urban residential units* (i.e. condominiums and/or townhomes) and 49 *single-family residential units* (i.e. zero-lot-line or patio homes) was created. These units could then be allocated to properties within the district by the City Council -- *in accordance with the land use charts in the ordinance* -- on a *first-come-first-serve* basis through an interim zoning step called a *PD Development Plan*. According to Article 10, *Planned Development District Regulations*, of the Unified Development Code (UDC), "(a) *PD Development Plan* constitutes an amendment to the approved *PD Concept Plan* and *PD Ordinance* ... The purposes of a *PD Development Plan* are to allow flexibility in the development process by deferring specification of all development standards at the time of *PD District* creation and to enable developers to satisfy conditions imposed on creation of the *District* prior to the submittal of a *PD Site Plan*." In addition, *Ordinance No. 17-22* [i.e. *the regulating ordinance for Planned Development District 32 (PD-32)*] states that the purpose of a *PD Development Plan* in Planned Development District 32 (PD-32) is to ensure that a proposed development meets the intent of the subdistrict and/or to address any waivers required by the development.

On March 7, 2022, the City Council approved a *PD Development Plan* [Ordinance No. 22-10] for the subject property. Under this approval a 176-unit condominium building was permitted to be established on the subject property. Also contained within this approval, was a reconfigured street network changing the alignments of Glen Hill Way and Pinnacle Way (see Figure 1 for the alignment of these roadways prior to the approval of Ordinance No. 22-10). Specifically, the concept plan contained in Ordinance No. 22-10 showed Glen Hill Way being extended around the proposed building, connecting it to the section of Pinnacle Way adjacent to Trend Tower and the stub of Pinnacle Way of off Horizon Road (see Figure 2).

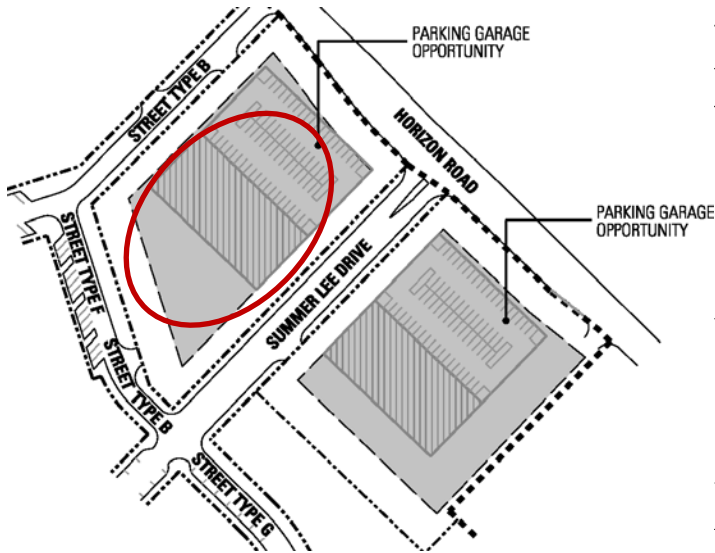


FIGURE 1: HORIZON/SUMMER LEE SUBDISTRICT CONCEPT PLAN CONTAINED IN ORDINANCE NO. 10-22
RED CIRCLE = APPROXIMATE LOCATION OF SUBJECT PROPERTY

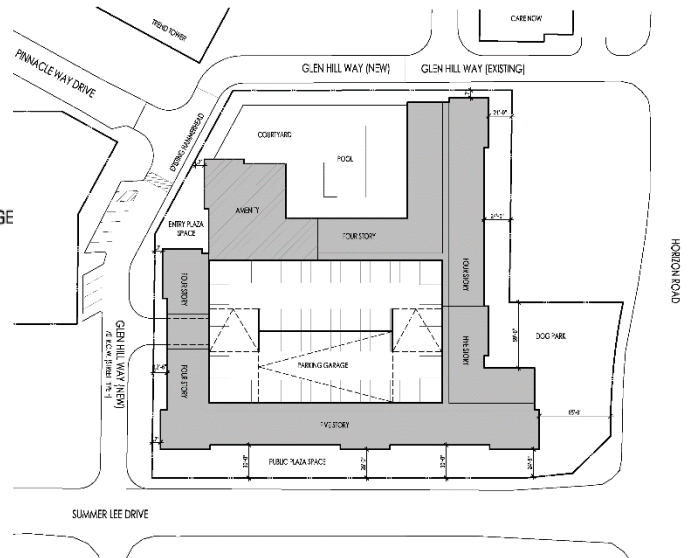


FIGURE 2: CONCEPT PLAN APPROVED WITH ORDINANCE NO. 22-10 SHOWING THE UPDATED AND APPROVED ALIGNMENT FOR GLEN HILL WAY AND PINNACLE WAY.

PURPOSE

On May 20, 2022, the applicant -- Asher Hamilton of RIV Properties, LLC -- submitted an application requesting to amend the *PD Development Plan* approved by Ordinance No. 22-10 to change the street alignment for Pinnacle Way and Glen Hill Way.

ADJACENT LAND USES AND ACCESS

The subject property is located at the southwest corner of the intersection of Horizon Road and [FM-3097] and Summer Lee Drive. The land uses adjacent to the subject property are as follows:

North: Directly north of the subject property is: [1] a 0.915-acre parcel of land (i.e. Lot 4, Block A, Briscoe/Hillcrest Addition) with a medical/office building (i.e. CareNow) situated on it, [2] a 2.0617-acre parcel of land (i.e. Lot 6, Block A, Harbor District Addition) with a multi-tenant office building and structured parking garage (i.e. Trend Tower) situated on it, and [3] a 0.45-acre vacant tract of land owned by the City of Rockwall. All of these properties are zoned Planned Development District 32 (PD-32) and are situated within the *Summit Office Subdistrict*. Beyond this are three (3) vacant tracts of land also situated within the *Summit Office Subdistrict* of Planned Development District 32 (PD-32). Beyond this is the eastbound frontage road and main lane of E. IH-30.

South: Directly south of the subject property is Summer Lee Drive, which is identified as a *Minor Collector* on the City's Master Thoroughfare Plan contained in the OURHometown Vision 2040 Comprehensive Plan. Beyond this is: [1] a 2.15-acre parcel of land (i.e. Lot 5, Block A, Harbor Village Addition) with a hotel (i.e. Tru by Hilton) situated on it, and [2] a 2.144-acre parcel of land (i.e. Lot 1, Block A, Harbor Village Addition) with a 228-unit condominium building situated on it. Running in between these properties is Glen Hill Way, which is identified as a *Minor Collector* on the City's Master Thoroughfare Plan contained in the OURHometown Vision 2040 Comprehensive Plan. These properties are situated within the *Horizon/Summer Lee, Interior, and Residential Subdistricts* of Planned Development District 32 (PD-32).

East: Directly east of the subject property is Horizon Road, which is identified as a M4U (i.e. major collector, four [4] lane, undivided roadway) on the Master Thoroughfare Plan contained in the OURHometown Vision 2040 Comprehensive Plan. Beyond this is a 10.104-acre parcel of land (i.e. Lot 3 of the Carlisle Plaza Addition) that is occupied with a portion of an existing commercial retail shopping center (i.e. Carlisle Plaza). This property is zoned Commercial (C) District.

West: Directly west of the subject property is a vacant 6.1978-acre tract of land (i.e. Tract 41 of the E. Teal Survey, Abstract No. 207) owned by the City of Rockwall. Adjacent to this tract of land is a 2.0617-acre parcel of land (i.e. Lot 6, Block A, Harbor District Addition) with a seven (7) story multi-tenant office building (i.e. Trend Tower). Both of these properties are zoned Planned Development District 32 (PD-32) and are situated within the Summit Office Subdistrict. Beyond this is Sunset Ridge Drive, which is identified as a Type 'E' roadway by Planned development District 32 (PD-32) or a roadway that serves as a primary street frontage for retail, residential and mixed-use developments.

CHARACTERISTICS OF THE REQUEST

The applicant has submitted a concept plan showing a revised street layout from what was approved with the PD Development Plan adopted by Ordinance No. 22-10. Specifically, the concept plan contained in Ordinance No. 22-10 shows Glen Hill Way being extended around the proposed building in a 70-foot right-of-way, connecting into the section of Pinnacle Way adjacent to Trend Tower (i.e. creating a 'T' intersection of Pinnacle Way into Glen Hill Way) and extending to the stub of Pinnacle Way off of Horizon Road. This stub was to be renamed Glen Hill Way. Under the proposed concept plan Glen Hill Way dead ends into Pinnacle Way (i.e. creating a 'T' intersection of Glen Hill Way into Pinnacle Way), and Pinnacle Way will be extended from the stub adjacent to Trend Tower to the stub off of Horizon Road. The

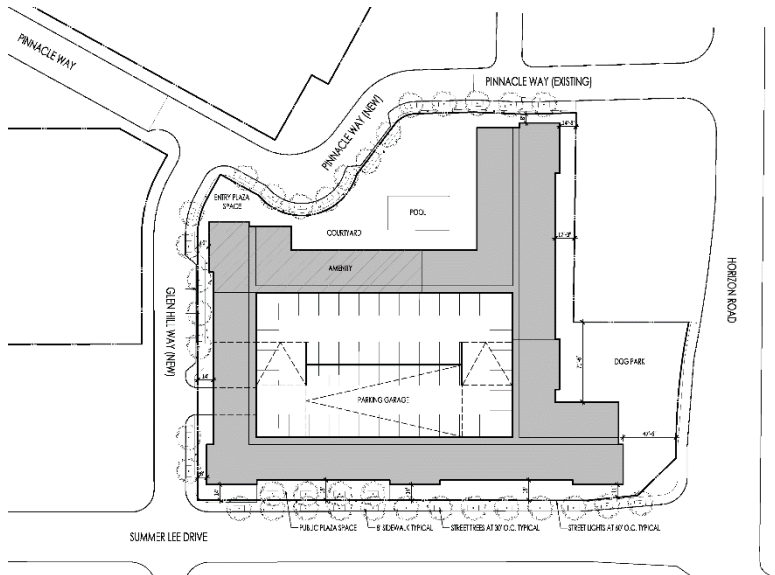


FIGURE 3: PROPOSED CONCEPT PLAN WITH REVISED STREET LAYOUT

new concept plan does result in a reduction in the on-street parking in the district from ten (10) parking spaces approved with the concept plan contained in Ordinance No. 10-22 to four (4) parking spaces proposed with the new concept plan. Staff should note that the only changes to the concept plan approved with Ordinance No. 10-22 deal with street alignment and that the building layout and urban residential unit count have not changed.

CONFORMANCE WITH PLANNED DEVELOPMENT DISTRICT 32 (PD-32)

According to the Subdistrict Plan contained in Planned Development District 32 (PD-32) [Ordinance No. 17-22] the subject property is partially located within the Hillside Mixed-Use Subdistrict; however, the majority of the subject property is situated within the Horizon/Summer Lee Subdistrict. This subdistrict is also where all of the development is being proposed for the urban residential units or condominiums. The following is a summary of the form-based code requirements for the Horizon/Summer Lee Subdistrict and how the project approved with Ordinance No. 10-22 conforms to these requirements:

TABLE 1: BUILDING PLACEMENT AND PARKING COMPLIANCE FOR THE CONDOMINIUMS IN THE HORIZON/SUMMER LEE SUBDISTRICT

ORDINANCE PROVISIONS	HORIZON/SUMMER LEE SUBDISTRICT	CONFORMANCE TO THE STANDARDS
BUILD-TO-LINE (FROM THE ROW):		
SUMMER LEE DRIVE	30-Feet	30-Feet; IN CONFORMANCE
SETBACK (FROM THE ROW):		
HORIZON ROAD	40-Feet	41-Feet; IN CONFORMANCE
GLEN HILL WAY (STREET TYPE F)	50-Feet	X ≥ 7'; APPROVED WITH ORD. 10-22
GLEN HILL WAY (STREET TYPE B)	30-Feet	7' to 12' 6"; APPROVED WITH ORD. 10-22

ORDINANCE PROVISIONS	HORIZON/SUMMER LEE SUBDISTRICT	CONFORMANCE TO THE STANDARDS
BUILDING FORM:	Summer Lee Drive block must have a minimum of 50% of its length defined by the building façade.	~87%; <i>IN CONFORMANCE</i>
	Summer Lee Drive minimum façade built to the build-to-line is 45%	60.77%; <i>IN CONFORMANCE</i>
	Remaining façade must be no less than two (2) feet and no greater than 12-feet from the build-to-line.	Between 2' & 4'; <i>IN CONFORMANCE</i>
MAXIMUM LOT COVERAGE	60%	~60.009%; <i>IN CONFORMANCE</i>
LAND USE:	GROUND FLOOR Office, Retail, and Restaurant	Condominiums; <i>APPROVED WITH ORD. 10-22</i>
	UPPER FLOORS Office	Condominiums; <i>APPROVED WITH ORD. 10-22</i>
BUILDING HEIGHT	8-Stories	4-Stories; <i>IN CONFORMANCE</i>
ENCROACHMENTS	5-Feet	No Encroachments Defined; <i>IN CONFORMANCE</i>
SURFACE PARKING:		
SETBACK FROM ROW LINE	Summer Lee Drive and Horizon Road: 30-Feet Street Type 'F' and Street Type 'B': 10-Feet	No Surface Parking Indicated; <i>IN CONFORMANCE</i>
MAXIMUM AMOUNT OF SURFACE PARKING	20%	0%; <i>IN CONFORMANCE</i>
MAXIMUM NUMBER OF DRIVEWAYS	Summer Lee Drive: 2; Horizon Road: 0; Street Type 'F' and Street Type 'B': 1	1 on Glen Hill Way (Street Type 'F'); <i>IN CONFORMANCE</i>

Staff should note, that the applicant's current request does not change the conformance of the concept plan to the standards listed above; however, it does require the *PD Development Plan* to be amended. According to Planned Development District 32 (PD-32) [Ordinance No. 17-22], "(a) development plan shall be required if a proposed development within any *Sub-District* that does not meet the intent of the *PD Concept Plan* or the *Sub-District Plan*, or requires waivers not provided by Section 9.3 of this ordinance." This section of the ordinance states "(i)n order to provide flexibility and create high quality projects, an applicant for development within the *PD District* [PD-32] may request a waiver of the following *District* or *Subdistrict* standards: (1) Building Placement Requirements, (2) Landscape Standards, (3) Parking Requirements, (4) Parking Garage Design Standards, and (5) Increased Building Height in any Subdistrict."

In evaluating a request for a waiver as part of a *PD Development Plan* the Planning and Zoning Commission and City Council are asked to consider if the request: "(a) Meets the general intent of the *PD District* or *Sub-District* that the property is located; and, (b) Will result in an improved project which will be an attractive contribution to the *PD District* or *Sub-District*; and (c) Will not prevent the implementation of the intent of this *PD District*." In this case, the applicant's request does not appear to change the intent of the *Sub-District* as approved by the City Council by Ordinance No. 10-22, or prevent the implementation of the intent of this *PD District*; however, a *PD Development Plan* is a discretionary decision for the City Council pending a recommendation from the Planning and Zoning Commission.

INFRASTRUCTURE

Based on the applicant's concept plan and the proposed density approved with Ordinance No. 22-10, the following infrastructure is required to be constructed to provide adequate public services for the proposed development:

- (1) **Roadways.** The applicant will be responsible for the construction of portions of Glen Hill Way and Pinnacle Way. Specifically, the applicant will be required to [1] build a 28-foot *face-to-face* concrete street from Summer Lee Drive to the proposed 'T' intersection of Glen Hill Way and Pinnacle Way, and [2] build a 28-foot *face-to-face* concrete street from the stub of Pinnacle Way adjacent to Trend Tower to the stub of Pinnacle Way off of Horizon Road [FM-3097]. A *Streetscape Plan* showing the sidewalks and pedestrian areas will be required to be submitted with site plan. In addition, the applicant will be required to update the Traffic Impact Analysis (TIA) for the *Harbor District* per the City Council's direction from the November 5, 2018 City Council meeting.
- (2) **Wastewater and Water.** An infrastructure study will be required to determine the necessary improvements needed to sufficiently serve the subject property. Staff recommends that this infrastructure study be initiated prior to the submission of a site plan. In addition, a minimum of a 12-inch waterline shall be installed and looped through Glen Hill Way Drive.
- (3) **Drainage.** The applicant shall be required to pay a stormwater pro-rata fee of \$7,226.59 per acre.

NOTIFICATIONS

On May 20, 2022, staff mailed 34 notices to property owners and occupants within 500-feet of the subject property. Staff also notified the Lakeside Village and Lago Vista Homeowner's Associations (HOAs), which were the only HOAs within 1,500-feet of the subject property participating in the Neighborhood Notification Program. Additionally, staff posted a sign on the subject property, and advertised the public hearings in the Rockwall Herald Banner as required by the Unified Development Code (UDC). At the time this report was drafted, staff had received three (3) notifications in favor of the applicant's request.

CONDITIONS OF APPROVAL

If the Planning and Zoning Commission chooses to recommend approval of the applicant's request for a PD Development Plan, staff would propose the following conditions of approval:

- (1) The applicant shall be responsible for maintaining compliance with the concept plan and development standards contained in the PD Development Plan ordinance.
- (2) The applicant shall provide a *Streetscape Plan* for the proposed plazas and open spaces indicated along Summer Lee Drive and Glen Hill Way at the time of site plan. These plans shall be reviewed by the Parks and Recreation Department and the Planning and Zoning Department, and any recommendations shall be forwarded on to the Planning and Zoning Commission for their consideration along with the site plan.
- (3) Any construction resulting from the approval of this PD Development Plan shall conform to the requirements set forth by the Unified Development Code (UDC), the International Building Code (IBC), the Rockwall Municipal Code of Ordinances, city adopted engineering and fire codes and with all other applicable regulatory requirements administered and/or enforced by the state and federal government.

PLANNING AND ZONING COMMISSION

On June 14, 2022, the Planning and Zoning Commission approved a motion to recommend approval of the PD Development Plan by a vote of 4-0, with Commissioners Womble, Conway and Thomas absent.

Mr. Ryan Miller
City of Rockwall
Director of Planning and Zoning
385 S. Goliad Street, Rockwall, TX 75087
(972) 772-6441


VIA EMAIL: rmiller@rockwall.com
Date: 5/19/2022

Re: Rockwall Harbor District Condominium Development

Attached, please find the executed and notarized development applications from Realty Investments for 5 separate land parcels located in the Harbor District of Rockwall. This PD application is designed to address the layout of Glen Hill Way as it connects into the northern portion of the property.

To reduce confusion, I have provided a list of the properties and their legal descriptions below. Additionally, we have color coded each parcel, so it provides an easy reference throughout the process.

Property ID	Legal Description	Acres
19924	MOTON, BLOCK 2, LOT 1,2,3 & 4, FRONTAGE	
19925	MOTON, BLOCK 3, LOT 1,2,3 & 4	
19926	MOTON, BLOCK 2, LOT 1,2,3 & 4, FRONTAGE	
Total		1.44
Property ID	Legal Description	Acres
19927	MOTON, BLOCK 5, LOT 1,2,3 & 4	
19930	MOTON, BLOCK 7, LOT 2,3 & 4	
19932	MOTON, BLOCK 9, LOT 1,2,3 & 4	
Total		1.52
Property ID	Legal Description	Acres
	MOTON, BLOCK 6, LOT 1 & PT OF LOT 4,	
19928	(REMAINDER OF LOT 4 IS IN THE ROAD)	
Total		0.16
Property ID	Legal Description	Acres
	MOTON, BLOCK 6, LOT 2 & PT OF LOT 3,	
83086	(REMAINDER OF LOT 3 IS IN THE ROAD)	
Total		0.18
Property ID	Legal Description	Acres
19931	MOTON, BLOCK 8, LOT 1 & 2	
Total		0.29
Total Acres/SF		3.59



Please let us know if you have any questions as you go through the application.

Respectfully,



Asher Hamilton
Realty Investments / RIV Properties LLC
CEO
Date: 5/19/2022



DEVELOPMENT APPLICATION

City of Rockwall
Planning and Zoning Department
385 S. Goliad Street
Rockwall, Texas 75087

STAFF USE ONLY

PLANNING & ZONING CASE NO. **22022-024**

NOTE: THE APPLICATION IS NOT CONSIDERED ACCEPTED BY THE CITY UNTIL THE PLANNING DIRECTOR AND CITY ENGINEER HAVE SIGNED BELOW.

DIRECTOR OF PLANNING:

CITY ENGINEER:

PLEASE CHECK THE APPROPRIATE BOX BELOW TO INDICATE THE TYPE OF DEVELOPMENT REQUEST [SELECT ONLY ONE BOX]:

PLATTING APPLICATION FEES:

- ☐ MASTER PLAT (\$100.00 + \$15.00 ACRE) ¹
- ☐ PRELIMINARY PLAT (\$200.00 + \$15.00 ACRE) ¹
- ☐ FINAL PLAT (\$300.00 + \$20.00 ACRE) ¹
- ☐ REPLAT (\$300.00 + \$20.00 ACRE) ¹
- ☐ AMENDING OR MINOR PLAT (\$150.00)
- ☐ PLAT REINSTATEMENT REQUEST (\$100.00)

SITE PLAN APPLICATION FEES:

- ☐ SITE PLAN (\$250.00 + \$20.00 ACRE) ¹
- ☐ AMENDED SITE PLAN/ELEVATIONS/LANDSCAPING PLAN (\$100.00)

ZONING APPLICATION FEES:

- ☐ ZONING CHANGE (\$200.00 + \$15.00 ACRE) ¹
- ☐ SPECIFIC USE PERMIT (\$200.00 + \$15.00 ACRE) ^{1 & 2}
- ☒ PD DEVELOPMENT PLANS (\$200.00 + \$15.00 ACRE) ¹

OTHER APPLICATION FEES:

- ☐ TREE REMOVAL (\$75.00)
- ☐ VARIANCE REQUEST/SPECIAL EXCEPTIONS (\$100.00) ²

NOTES:

¹: IN DETERMINING THE FEE, PLEASE USE THE EXACT ACREAGE WHEN MULTIPLYING BY THE PER ACRE AMOUNT. FOR REQUESTS ON LESS THAN ONE ACRE, ROUND UP TO ONE (1) ACRE.

²: A **\$1,000.00** FEE WILL BE ADDED TO THE APPLICATION FEE FOR ANY REQUEST THAT INVOLVES CONSTRUCTION WITHOUT OR NOT IN COMPLIANCE TO AN APPROVED BUILDING PERMIT.

PROPERTY INFORMATION [PLEASE PRINT]

ADDRESS	Property ID	Legal Description	Property ID	Legal Description
	19924	MOTON, BLOCK 2, LOT 1,2,3 & 4, FRONTAGE	19932	MOTON, BLOCK 9, LOT 1,2,3 & 4
	19925	MOTON, BLOCK 3, LOT 1,2,3 & 4	19928	MOTON, BLOCK 6, LOT 1 & PT OF LOT 4, (REMAINDER OF LOT 4 IS IN THE ROAD)
SUBDIVISION	19926	MOTON, BLOCK 2, LOT 1,2,3 & 4, FRONTAGE	83086	MOTON, BLOCK 6, LOT 2 & PT OF LOT 3, (REMAINDER OF LOT 3 IS IN THE ROAD)
	19927	MOTON, BLOCK 5, LOT 1,2,3 & 4	19931	MOTON, BLOCK 8, LOT 1 & 2
GENERAL LOCATION	19930	MOTON, BLOCK 7, LOT 2,3 & 4		

ZONING, SITE PLAN AND PLATTING INFORMATION [PLEASE PRINT]

CURRENT ZONING	PD-32	CURRENT USE	Undeveloped		
PROPOSED ZONING	PD-32	PROPOSED USE	Condominium		
ACREAGE	3.59 Acres	LOTS [CURRENT]	N/A	LOTS [PROPOSED]	N/A

☒ **SITE PLANS AND PLATS:** BY CHECKING THIS BOX YOU ACKNOWLEDGE THAT DUE TO THE PASSAGE OF HB3167 THE CITY NO LONGER HAS FLEXIBILITY WITH REGARD TO ITS APPROVAL PROCESS, AND FAILURE TO ADDRESS ANY OF STAFF'S COMMENTS BY THE DATE PROVIDED ON THE DEVELOPMENT CALENDAR WILL RESULT IN THE DENIAL OF YOUR CASE.

OWNER/APPLICANT/AGENT INFORMATION [PLEASE PRINT/CHECK THE PRIMARY CONTACT/ORIGINAL SIGNATURES ARE REQUIRED]

<input checked="" type="checkbox"/> Agent	RIV Properties LLC	<input checked="" type="checkbox"/> APPLICANT	RIV Properties LLC
CONTACT PERSON	Asher Hamilton	CONTACT PERSON	Asher Hamilton
ADDRESS	PO Box 192054	ADDRESS	PO Box 192054
CITY, STATE & ZIP	Dallas, Texas 75219	CITY, STATE & ZIP	Dallas, TX 75219
PHONE	(214) 908-4684	PHONE	(214) 908-4684
E-MAIL	ahamilton@realtyinvestments.com	E-MAIL	ahamilton@realtyinvestments.com

NOTARY VERIFICATION [REQUIRED]

BEFORE ME, THE UNDERSIGNED AUTHORITY, ON THIS DAY PERSONALLY APPEARED Asher Hamilton [AGENT] THE UNDERSIGNED, WHO STATED THE INFORMATION ON THIS APPLICATION TO BE TRUE AND CERTIFIED THE FOLLOWING:

"I HEREBY CERTIFY THAT I AM THE OWNER FOR THE PURPOSE OF THIS APPLICATION: ALL INFORMATION SUBMITTED HEREIN IS TRUE AND CORRECT; AND THE APPLICATION FEE OF \$ 260.00 TO COVER THE COST OF THIS APPLICATION, HAS BEEN PAID TO THE CITY OF ROCKWALL ON THIS THE 12th DAY OF May, 2022. BY SIGNING THIS APPLICATION, I AGREE THAT THE CITY OF ROCKWALL (I.E. "CITY") IS AUTHORIZED AND PERMITTED TO PROVIDE INFORMATION CONTAINED WITHIN THIS APPLICATION TO THE PUBLIC. THE CITY IS ALSO AUTHORIZED AND PERMITTED TO REPRODUCE ANY COPYRIGHTED INFORMATION SUBMITTED IN CONJUNCTION WITH THIS APPLICATION, IF SUCH REPRODUCTION IS ASSOCIATED OR IN RESPONSE TO A REQUEST FOR PUBLIC INFORMATION."


GIVEN UNDER MY HAND AND SEAL OF OFFICE ON THIS THE 10th DAY OF May, 2022

AGENT'S SIGNATURE

S. Segovia

NOTARY PUBLIC IN AND FOR THE STATE OF TEXAS

Stephanie Segovia



MY COMMISSION EXPIRES February 16, 2026



DEVELOPMENT APPLICATION

City of Rockwall
Planning and Zoning Department
385 S. Goliad Street
Rockwall, Texas 75087

STAFF USE ONLY

PLANNING & ZONING CASE NO. **22022-024**

NOTE: THE APPLICATION IS NOT CONSIDERED ACCEPTED BY THE CITY UNTIL THE PLANNING DIRECTOR AND CITY ENGINEER HAVE SIGNED BELOW

DIRECTOR OF PLANNING:

CITY ENGINEER:

PLEASE CHECK THE APPROPRIATE BOX BELOW TO INDICATE THE TYPE OF DEVELOPMENT REQUEST (SELECT ONLY ONE BOX):

PLATTING APPLICATION FEES:

- ☐ MASTER PLAT (\$100.00 + \$15.00 ACRE)¹
☐ PRELIMINARY PLAT (\$200.00 + \$15.00 ACRE)¹
☐ FINAL PLAT (\$300.00 + \$20.00 ACRE)¹
☐ REPLAT (\$300.00 + \$20.00 ACRE)¹
☐ AMENDING OR MINOR PLAT (\$150.00)
☐ PLAT REINSTATEMENT REQUEST (\$100.00)

SITE PLAN APPLICATION FEES:

- ☐ SITE PLAN (\$250.00 + \$20.00 ACRE)¹
☐ AMENDED SITE PLAN/ELEVATIONS/LANDSCAPING PLAN (\$100.00)

ZONING APPLICATION FEES:

- ☐ ZONING CHANGE (\$200.00 + \$15.00 ACRE)¹
☐ SPECIFIC USE PERMIT (\$200.00 + \$15.00 ACRE)^{1 & 2}
☒ PD DEVELOPMENT PLANS (\$200.00 + \$15.00 ACRE)¹

OTHER APPLICATION FEES:

- ☐ TREE REMOVAL (\$75.00)
☐ VARIANCE REQUEST/SPECIAL EXCEPTIONS (\$100.00)²

NOTES:

¹ IN DETERMINING THE FEE, PLEASE USE THE EXACT ACREAGE WHEN MULTIPLYING BY THE PER ACRE AMOUNT. FOR REQUESTS ON LESS THAN ONE ACRE, ROUND UP TO ONE (1) ACRE.
² A \$1,000.00 FEE WILL BE ADDED TO THE APPLICATION FEE FOR ANY REQUEST THAT INVOLVES CONSTRUCTION WITHOUT OR NOT IN COMPLIANCE TO AN APPROVED BUILDING PERMIT.

PROPERTY INFORMATION [PLEASE PRINT]

ADDRESS	Property ID	Legal Description	LOT	BLOCK
SUBDIVISION	19927	MOTON, BLOCK 5, LOT 1,2,3 & 4		
GENERAL LOCATION	19930	MOTON, BLOCK 7, LOT 2,3 & 4		
	19932	MOTON, BLOCK 9, LOT 1,2,3 & 4		

ZONING, SITE PLAN AND PLATTING INFORMATION [PLEASE PRINT]

CURRENT ZONING	PD-32	CURRENT USE	Undeveloped
PROPOSED ZONING	PD-32	PROPOSED USE	Condominium
ACREAGE	1.52 Acres Gross	LOTS (CURRENT)	N/A
		LOTS (PROPOSED)	N/A

☒ **SITE PLANS AND PLATS:** BY CHECKING THIS BOX YOU ACKNOWLEDGE THAT DUE TO THE PASSAGE OF HB3167 THE CITY NO LONGER HAS FLEXIBILITY WITH REGARD TO ITS APPROVAL PROCESS, AND FAILURE TO ADDRESS ANY OF STAFF'S COMMENTS BY THE DATE PROVIDED ON THE DEVELOPMENT CALENDAR WILL RESULT IN THE DENIAL OF YOUR CASE.

OWNER/APPLICANT/AGENT INFORMATION [PLEASE PRINT/CHECK THE PRIMARY CONTACT/ORIGINAL SIGNATURES ARE REQUIRED]

<input type="checkbox"/> OWNER	Marion E Wilson, Michael White Dimensions Real Estate Services LLC	<input checked="" type="checkbox"/> APPLICANT	RIV Properties LLC
CONTACT PERSON	Michael Gibson	CONTACT PERSON	Asher Hamilton
ADDRESS	2304 W Wheatland Rd	ADDRESS	PO Box 192054
CITY, STATE & ZIP	Dallas, TX 75233	CITY, STATE & ZIP	Dallas, TX 75219
PHONE	214-770-6285	PHONE	(214) 908-4684
E-MAIL	michael.gibson5279@yahoo.com	E-MAIL	ahamilton@realtyinvestments.com

NOTARY VERIFICATION [REQUIRED]

BEFORE ME, THE UNDERSIGNED AUTHORITY, ON THIS DAY PERSONALLY APPEARED Michael Gibson [OWNER] THE UNDERSIGNED, WHO STATED THE INFORMATION ON THIS APPLICATION TO BE TRUE AND CERTIFIED THE FOLLOWING: on behalf of Dimensions Real Estate Services, LLC


I HEREBY CERTIFY THAT I AM THE OWNER FOR THE PURPOSE OF THIS APPLICATION. ALL INFORMATION SUBMITTED HEREIN IS TRUE AND CORRECT; AND THE APPLICATION FEE OF \$ \$260.00 TO COVER THE COST OF THIS APPLICATION, HAS BEEN PAID TO THE CITY OF ROCKWALL ON THIS THE 11th DAY OF January, 2022. BY SIGNING THIS APPLICATION, I AGREE THAT THE CITY OF ROCKWALL (I.E. "CITY") IS AUTHORIZED AND PERMITTED TO PROVIDE INFORMATION CONTAINED WITHIN THIS APPLICATION TO THE PUBLIC. THE CITY IS ALSO AUTHORIZED AND PERMITTED TO REPRODUCE ANY COPYRIGHTED INFORMATION SUBMITTED IN CONJUNCTION WITH THIS APPLICATION, IF SUCH REPRODUCTION IS ASSOCIATED OR IN RESPONSE TO A REQUEST FOR PUBLIC INFORMATION.¹

GIVEN UNDER MY HAND AND SEAL OF OFFICE ON THIS 23 DAY OF December, 2021.

OWNER'S SIGNATURE

NOTARY PUBLIC IN AND FOR THE STATE OF TEXAS

Michael E. Gibson
Janine A. Mitchell





DEVELOPMENT APPLICATION

City of Rockwall
Planning and Zoning Department
385 S. Goliad Street
Rockwall, Texas 75087

STAFF USE ONLY

PLANNING & ZONING CASE NO.

22029-024

NOTE: THE APPLICATION IS NOT CONSIDERED ACCEPTED BY THE CITY UNTIL THE PLANNING DIRECTOR AND CITY ENGINEER HAVE SIGNED BELOW.

DIRECTOR OF PLANNING:

CITY ENGINEER:

PLEASE CHECK THE APPROPRIATE BOX BELOW TO INDICATE THE TYPE OF DEVELOPMENT REQUEST [SELECT ONLY ONE BOX]:

PLATTING APPLICATION FEES:

- ☐ MASTER PLAT (\$100.00 + \$15.00 ACRE)¹
☐ PRELIMINARY PLAT (\$200.00 + \$15.00 ACRE)¹
☐ FINAL PLAT (\$300.00 + \$20.00 ACRE)¹
☐ REPLAT (\$300.00 + \$20.00 ACRE)¹
☐ AMENDING OR MINOR PLAT (\$150.00)
☐ PLAT REINSTATEMENT REQUEST (\$100.00)

SITE PLAN APPLICATION FEES:

- ☐ SITE PLAN (\$250.00 + \$20.00 ACRE)¹
☐ AMENDED SITE PLAN/ELEVATIONS/LANDSCAPING PLAN (\$100.00)

ZONING APPLICATION FEES:

- ☐ ZONING CHANGE (\$200.00 + \$15.00 ACRE)¹
☐ SPECIFIC USE PERMIT (\$200.00 + \$15.00 ACRE)^{1 & 2}
☒ PD DEVELOPMENT PLANS (\$200.00 + \$15.00 ACRE)¹

OTHER APPLICATION FEES:

- ☐ TREE REMOVAL (\$75.00)
☐ VARIANCE REQUEST/SPECIAL EXCEPTIONS (\$100.00)²

NOTES:

¹ IN DETERMINING THE FEE, PLEASE USE THE EXACT ACREAGE WHEN MULTIPLYING BY THE PER ACRE AMOUNT. FOR REQUESTS ON LESS THAN ONE ACRE, ROUND UP TO ONE (1) ACRE.
² A \$1,000.00 FEE WILL BE ADDED TO THE APPLICATION FEE FOR ANY REQUEST THAT INVOLVES CONSTRUCTION WITHOUT OR NOT IN COMPLIANCE TO AN APPROVED BUILDING PERMIT.

PROPERTY INFORMATION [PLEASE PRINT]

ADDRESS	Property ID	Legal Description	LOT	BLOCK
SUBDIVISION	19927	MOTON, BLOCK 5, LOT 1, 2, 3 & 4		
GENERAL LOCATION	19930	MOTON, BLOCK 7, LOT 2, 3 & 4		
	19932	MOTON, BLOCK 9, LOT 1, 2, 3 & 4		

ZONING, SITE PLAN AND PLATTING INFORMATION [PLEASE PRINT]

CURRENT ZONING	PD-32	CURRENT USE	Undeveloped
PROPOSED ZONING	PD-32	PROPOSED USE	Condominium
ACREAGE	1.52 Acres Gross	LOTS [CURRENT]	N/A
		LOTS [PROPOSED]	N/A

☒ **SITE PLANS AND PLATS:** BY CHECKING THIS BOX YOU ACKNOWLEDGE THAT DUE TO THE PASSAGE OF HB3167 THE CITY NO LONGER HAS FLEXIBILITY WITH REGARD TO ITS APPROVAL PROCESS, AND FAILURE TO ADDRESS ANY OF STAFF'S COMMENTS BY THE DATE PROVIDED ON THE DEVELOPMENT CALENDAR WILL RESULT IN THE DENIAL OF YOUR CASE.

OWNER/APPLICANT/AGENT INFORMATION [PLEASE PRINT/CHECK THE PRIMARY CONTACT/ORIGINAL SIGNATURES ARE REQUIRED]

OWNER/APPLICANT/AGENT	CONTACT PERSON	ADDRESS	CITY, STATE & ZIP	PHONE	E-MAIL
<input type="checkbox"/> OWNER Marion E. Wilson, Michael White, Dimensions Real Estate Services LLC	<input checked="" type="checkbox"/> APPLICANT Michael Gibson	2804 W Wheatland Rd	Dallas, TX 75233	214-770-8286	michael.gibson8279@yahoo.com
	CONTACT PERSON Asher Hamilton	PO Box 192054	Dallas, TX 75219	(214) 808-4804	ahamilton@realityinvestments.com

NOTARY VERIFICATION [REQUIRED]

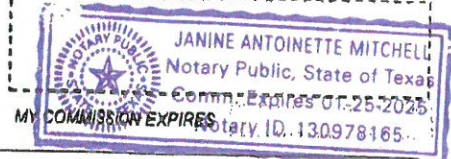
BEFORE ME, THE UNDERSIGNED AUTHORITY, ON THIS DAY PERSONALLY APPEARED Marion Wilson [OWNER] THE UNDERSIGNED, WHO STATED THE INFORMATION ON THIS APPLICATION TO BE TRUE AND CERTIFIED THE FOLLOWING:

I HEREBY CERTIFY THAT I AM THE OWNER FOR THE PURPOSE OF THIS APPLICATION; ALL INFORMATION SUBMITTED HEREIN IS TRUE AND CORRECT; AND THE APPLICATION FEE OF \$260.00 TO COVER THE COST OF THIS APPLICATION, HAS BEEN PAID TO THE CITY OF ROCKWALL ON THIS THE 11th DAY OF January, 2022. BY SIGNING THIS APPLICATION, I AGREE THAT THE CITY OF ROCKWALL (I.E. "CITY") IS AUTHORIZED AND PERMITTED TO PROVIDE INFORMATION CONTAINED WITHIN THIS APPLICATION TO THE PUBLIC. THE CITY IS ALSO AUTHORIZED AND PERMITTED TO REPRODUCE ANY COPYRIGHTED INFORMATION SUBMITTED IN CONJUNCTION WITH THIS APPLICATION, IF SUCH REPRODUCTION IS ASSOCIATED OR IN RESPONSE TO A REQUEST FOR PUBLIC INFORMATION.

GIVEN UNDER MY HAND AND SEAL OF OFFICE ON THIS THE 23rd DAY OF December, 2021

OWNER'S SIGNATURE

NOTARY PUBLIC IN AND FOR THE STATE OF TEXAS





DEVELOPMENT APPLICATION

City of Rockwall
Planning and Zoning Department
385 S. Goliad Street
Rockwall, Texas 75087

STAFF USE ONLY

PLANNING & ZONING CASE NO.

22022-024

NOTE: THE APPLICATION IS NOT CONSIDERED ACCEPTED BY THE CITY UNTIL THE PLANNING DIRECTOR AND CITY ENGINEER HAVE SIGNED BELOW.

DIRECTOR OF PLANNING:

CITY ENGINEER:

PLEASE CHECK THE APPROPRIATE BOX BELOW TO INDICATE THE TYPE OF DEVELOPMENT REQUEST (SELECT ONLY ONE BOX):

PLATTING APPLICATION FEES:

- ☐ MASTER PLAT (\$100.00 + \$15.00 ACRE) ¹
☐ PRELIMINARY PLAT (\$200.00 + \$15.00 ACRE) ¹
☐ FINAL PLAT (\$300.00 + \$20.00 ACRE) ¹
☐ REPLAT (\$300.00 + \$20.00 ACRE) ¹
☐ AMENDING OR MINOR PLAT (\$150.00)
☐ PLAT REINSTATEMENT REQUEST (\$100.00)

SITE PLAN APPLICATION FEES:

- ☐ SITE PLAN (\$250.00 + \$20.00 ACRE) ¹
☐ AMENDED SITE PLAN/ELEVATIONS/LANDSCAPING PLAN (\$100.00)

ZONING APPLICATION FEES:

- ☐ ZONING CHANGE (\$200.00 + \$15.00 ACRE) ¹
☐ SPECIFIC USE PERMIT (\$200.00 + \$15.00 ACRE) ^{1 & 2}
☒ PD DEVELOPMENT PLANS (\$200.00 + \$15.00 ACRE) ¹

OTHER APPLICATION FEES:

- ☐ TREE REMOVAL (\$75.00)
☐ VARIANCE REQUEST/SPECIAL EXCEPTIONS (\$100.00) ³

NOTES:

¹ IN DETERMINING THE FEE, PLEASE USE THE EXACT ACREAGE WHEN MULTIPLYING BY THE PER ACRE AMOUNT. FOR REQUESTS ON LESS THAN ONE ACRE, ROUND UP TO ONE (1) ACRE.
² A \$1,000.00 FEE WILL BE ADDED TO THE APPLICATION FEE FOR ANY REQUEST THAT INVOLVES CONSTRUCTION WITHOUT OR NOT IN COMPLIANCE TO AN APPROVED BUILDING PERMIT.

PROPERTY INFORMATION [PLEASE PRINT]

ADDRESS	Property ID	Legal Description	LOT	BLOCK
SUBDIVISION	19927	MOTON, BLOCK 5, LOT 1,2,3 & 4		
GENERAL LOCATION	19930	MOTON, BLOCK 7, LOT 2,3 & 4		
	19932	MOTON, BLOCK 9, LOT 1,2,3 & 4		

ZONING, SITE PLAN AND PLATTING INFORMATION [PLEASE PRINT]

CURRENT ZONING	PD-32	CURRENT USE	Undeveloped
PROPOSED ZONING	PD-32	PROPOSED USE	Condominium
ACREAGE	1.52 Acres Gross	LOTS [CURRENT]	N/A
		LOTS [PROPOSED]	N/A

☒ **SITE PLANS AND PLATS:** BY CHECKING THIS BOX YOU ACKNOWLEDGE THAT DUE TO THE PASSAGE OF HB3167 THE CITY NO LONGER HAS FLEXIBILITY WITH REGARD TO ITS APPROVAL PROCESS, AND FAILURE TO ADDRESS ANY OF STAFF'S COMMENTS BY THE DATE PROVIDED ON THE DEVELOPMENT CALENDAR WILL RESULT IN THE DENIAL OF YOUR CASE.

OWNER/APPLICANT/AGENT INFORMATION [PLEASE PRINT/CHECK THE PRIMARY CONTACT/ORIGINAL SIGNATURES ARE REQUIRED]

<input type="checkbox"/> OWNER	Marlon E Wilson, Michael White, Dimensions Real Estate Services LLC	<input checked="" type="checkbox"/> APPLICANT	RIV Properties LLC
CONTACT PERSON	Michael Gibson	CONTACT PERSON	Asher Hamilton
ADDRESS	2304 W Wheatland Rd	ADDRESS	PO Box 192054
CITY, STATE & ZIP	Dallas, TX 75233	CITY, STATE & ZIP	Dallas, TX 75219
PHONE	214-770-6285	PHONE	(214) 903-4684
E-MAIL	michael.gibson5279@yahoo.com	E-MAIL	ahamilton@realityinvestments.com

NOTARY VERIFICATION [REQUIRED]

BEFORE ME, THE UNDERSIGNED AUTHORITY, ON THIS DAY PERSONALLY APPEARED Michael White [OWNER] THE UNDERSIGNED, WHO STATED THE INFORMATION ON THIS APPLICATION TO BE TRUE AND CERTIFIED THE FOLLOWING:

"I HEREBY CERTIFY THAT I AM THE OWNER FOR THE PURPOSE OF THIS APPLICATION; ALL INFORMATION SUBMITTED HEREIN IS TRUE AND CORRECT; AND THE APPLICATION FEE OF \$260.00 TO COVER THE COST OF THIS APPLICATION, HAS BEEN PAID TO THE CITY OF ROCKWALL ON THIS THE 11th DAY OF January, 2022. BY SIGNING THIS APPLICATION, I AGREE THAT THE CITY OF ROCKWALL (I.E. "CITY") IS AUTHORIZED AND PERMITTED TO PROVIDE INFORMATION CONTAINED WITHIN THIS APPLICATION TO THE PUBLIC. THE CITY IS ALSO AUTHORIZED AND PERMITTED TO REPRODUCE ANY COPYRIGHTED INFORMATION SUBMITTED IN CONJUNCTION WITH THIS APPLICATION, IF SUCH REPRODUCTION IS ASSOCIATED OR IN RESPONSE TO A REQUEST FOR PUBLIC INFORMATION."

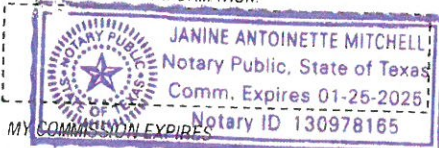
GIVEN UNDER MY HAND AND SEAL OF OFFICE ON THIS THE 23rd DAY OF December, 2021.

OWNER'S SIGNATURE

Michael J White

NOTARY PUBLIC IN AND FOR THE STATE OF TEXAS

Janine A. Mitchell



DEVELOPMENT APPLICATION



DEVELOPMENT APPLICATION

City of Rockwall
Planning and Zoning Department
385 S. Goliad Street
Rockwall, Texas 75087

STAFF USE ONLY

PLANNING & ZONING CASE NO. 22022-024

NOTE: THE APPLICATION IS NOT CONSIDERED ACCEPTED BY THE CITY UNTIL THE PLANNING DIRECTOR AND CITY ENGINEER HAVE SIGNED BELOW.

DIRECTOR OF PLANNING:

CITY ENGINEER:

PLEASE CHECK THE APPROPRIATE BOX BELOW TO INDICATE THE TYPE OF DEVELOPMENT REQUEST [SELECT ONLY ONE BOX]:

PLATTING APPLICATION FEES:

- ☐ MASTER PLAT (\$100.00 + \$15.00 ACRE)¹
☐ PRELIMINARY PLAT (\$200.00 + \$15.00 ACRE)¹
☐ FINAL PLAT (\$300.00 + \$20.00 ACRE)¹
☐ REPLAT (\$300.00 + \$20.00 ACRE)¹
☐ AMENDING OR MINOR PLAT (\$150.00)
☐ PLAT REINSTATEMENT REQUEST (\$100.00)

SITE PLAN APPLICATION FEES:

- ☐ SITE PLAN (\$250.00 + \$20.00 ACRE)¹
☐ AMENDED SITE PLAN/ELEVATIONS/LANDSCAPING PLAN (\$100.00)

ZONING APPLICATION FEES:

- ☐ ZONING CHANGE (\$200.00 + \$15.00 ACRE)¹
☐ SPECIFIC USE PERMIT (\$200.00 + \$15.00 ACRE)^{1 & 2}
☒ PD DEVELOPMENT PLANS (\$200.00 + \$15.00 ACRE)¹

OTHER APPLICATION FEES:

- ☐ TREE REMOVAL (\$75.00)
☐ VARIANCE REQUEST/SPECIAL EXCEPTIONS (\$100.00)²

NOTES:

¹ IN DETERMINING THE FEE, PLEASE USE THE EXACT ACREAGE WHEN MULTIPLYING BY THE PER ACRE AMOUNT. FOR REQUESTS ON LESS THAN ONE ACRE, ROUND UP TO ONE (1) ACRE.
² A \$1,000.00 FEE WILL BE ADDED TO THE APPLICATION FEE FOR ANY REQUEST THAT INVOLVES CONSTRUCTION WITHOUT OR NOT IN COMPLIANCE TO AN APPROVED BUILDING PERMIT.

PROPERTY INFORMATION [PLEASE PRINT]

ADDRESS	Property ID	Legal Description	LOT	BLOCK
SUBDIVISION	19928	MOTON, BLOCK 6, LOT 1 & PT OF LOT 4, (REMAINDER OF LOT 4 IS IN THE ROAD)		
GENERAL LOCATION				

ZONING, SITE PLAN AND PLATTING INFORMATION [PLEASE PRINT]

CURRENT ZONING	PD-32	CURRENT USE	Undeveloped
PROPOSED ZONING	PD-32	PROPOSED USE	Condominium
ACREAGE	0.16 Acres	LOTS [CURRENT]	N/A
		LOTS [PROPOSED]	N/A

☒ **SITE PLANS AND PLATS:** BY CHECKING THIS BOX YOU ACKNOWLEDGE THAT DUE TO THE PASSAGE OF HB3167 THE CITY NO LONGER HAS FLEXIBILITY WITH REGARD TO ITS APPROVAL PROCESS, AND FAILURE TO ADDRESS ANY OF STAFF'S COMMENTS BY THE DATE PROVIDED ON THE DEVELOPMENT CALENDAR WILL RESULT IN THE DENIAL OF YOUR CASE.

OWNER/APPLICANT/AGENT INFORMATION [PLEASE PRINT/CHECK THE PRIMARY CONTACT/ORIGINAL SIGNATURES ARE REQUIRED]

<input type="checkbox"/> OWNER	Mark R Carson	<input checked="" type="checkbox"/> APPLICANT	RIV Properties LLC
CONTACT PERSON	Mark R Carson	CONTACT PERSON	Asher Hamilton
ADDRESS	701 N Munson Rd.	ADDRESS	PO Box 192054
CITY, STATE & ZIP	Royse City, TX 75189	CITY, STATE & ZIP	Dallas, TX 75219
PHONE	972-345-5437	PHONE	(214) 908-4684
E-MAIL		E-MAIL	ahamilton@realtyinvestments.com

NOTARY VERIFICATION [REQUIRED]

BEFORE ME, THE UNDERSIGNED AUTHORITY, ON THIS DAY PERSONALLY APPEARED Mark Carson [OWNER] THE UNDERSIGNED, WHO STATED THE INFORMATION ON THIS APPLICATION TO BE TRUE AND CERTIFIED THE FOLLOWING:


I HEREBY CERTIFY THAT I AM THE OWNER FOR THE PURPOSE OF THIS APPLICATION; ALL INFORMATION SUBMITTED HEREIN IS TRUE AND CORRECT; AND THE APPLICATION FEE OF \$ 260.00 TO COVER THE COST OF THIS APPLICATION, HAS BEEN PAID TO THE CITY OF ROCKWALL ON THIS THE 11th DAY OF January, 2022. BY SIGNING THIS APPLICATION, I AGREE THAT THE CITY OF ROCKWALL (I.E. "CITY") IS AUTHORIZED AND PERMITTED TO PROVIDE INFORMATION CONTAINED WITHIN THIS APPLICATION TO THE PUBLIC. THE CITY IS ALSO AUTHORIZED AND PERMITTED TO REPRODUCE ANY COPYRIGHTED INFORMATION SUBMITTED IN CONJUNCTION WITH THIS APPLICATION, IF SUCH REPRODUCTION IS ASSOCIATED OR IN RESPONSE TO A REQUEST FOR PUBLIC INFORMATION."

GIVEN UNDER MY HAND AND SEAL OF OFFICE ON THIS 27 DAY OF December 2021

OWNER'S SIGNATURE

NOTARY PUBLIC IN AND FOR THE STATE OF TEXAS

Mark Carson
C Sabella





DEVELOPMENT APPLICATION

City of Rockwall
Planning and Zoning Department
385 S. Goliad Street
Rockwall, Texas 75087

STAFF USE ONLY

PLANNING & ZONING CASE NO.

22022-024

NOTE: THE APPLICATION IS NOT CONSIDERED ACCEPTED BY THE CITY UNTIL THE PLANNING DIRECTOR AND CITY ENGINEER HAVE SIGNED BELOW.

DIRECTOR OF PLANNING:

CITY ENGINEER:

PLEASE CHECK THE APPROPRIATE BOX BELOW TO INDICATE THE TYPE OF DEVELOPMENT REQUEST [SELECT ONLY ONE BOX]

PLATTING APPLICATION FEES:

- ☐ MASTER PLAT (\$100.00 + \$15.00 ACRE)¹
☐ PRELIMINARY PLAT (\$200.00 + \$15.00 ACRE)¹
☐ FINAL PLAT (\$300.00 + \$20.00 ACRE)¹
☐ REPLAT (\$300.00 + \$20.00 ACRE)¹
☐ AMENDING OR MINOR PLAT (\$150.00)
☐ PLAT REINSTATEMENT REQUEST (\$100.00)

SITE PLAN APPLICATION FEES:

- ☐ SITE PLAN (\$250.00 + \$20.00 ACRE)¹
☐ AMENDED SITE PLAN/ELEVATIONS/LANDSCAPING PLAN (\$100.00)

ZONING APPLICATION FEES:

- ☐ ZONING CHANGE (\$200.00 + \$15.00 ACRE)¹
☐ SPECIFIC USE PERMIT (\$200.00 + \$15.00 ACRE)^{1 & 2}
☒ PD DEVELOPMENT PLANS (\$200.00 + \$15.00 ACRE)¹

OTHER APPLICATION FEES:

- ☐ TREE REMOVAL (\$75.00)
☐ VARIANCE REQUEST/SPECIAL EXCEPTIONS (\$100.00)²

NOTES:

¹ IN DETERMINING THE FEE, PLEASE USE THE EXACT ACREAGE WHEN MULTIPLYING BY THE PER ACRE AMOUNT. FOR REQUESTS ON LESS THAN ONE ACRE, ROUND UP TO ONE (1) ACRE.
² A \$1,000.00 FEE WILL BE ADDED TO THE APPLICATION FEE FOR ANY REQUEST THAT INVOLVES CONSTRUCTION WITHOUT OR NOT IN COMPLIANCE TO AN APPROVED BUILDING PERMIT.

PROPERTY INFORMATION [PLEASE PRINT]

ADDRESS	Property ID	Legal Description	LOT	BLOCK
SUBDIVISION	83086	MOTON, BLOCK 6, LOT 2 & PT OF LOT 3, (REMAINDER OF LOT 3 IS IN THE ROAD)		
GENERAL LOCATION				

ZONING, SITE PLAN AND PLATTING INFORMATION [PLEASE PRINT]

CURRENT ZONING	PD-32	CURRENT USE	Undeveloped
PROPOSED ZONING	PD-32	PROPOSED USE	Condominium
ACREAGE	0.18 Acres	LOTS [CURRENT]	N/A
		LOTS [PROPOSED]	N/A

☒ **SITE PLANS AND PLATS:** BY CHECKING THIS BOX YOU ACKNOWLEDGE THAT DUE TO THE PASSAGE OF HB3167 THE CITY NO LONGER HAS FLEXIBILITY WITH REGARD TO ITS APPROVAL PROCESS, AND FAILURE TO ADDRESS ANY OF STAFF'S COMMENTS BY THE DATE PROVIDED ON THE DEVELOPMENT CALENDAR WILL RESULT IN THE DENIAL OF YOUR CASE.

OWNER/APPLICANT/AGENT INFORMATION [PLEASE PRINT/CHECK THE PRIMARY CONTACT/ORIGINAL SIGNATURES ARE REQUIRED]

<input type="checkbox"/> OWNER	Allen Anderson	<input checked="" type="checkbox"/> APPLICANT	RIV Properties LLC
CONTACT PERSON	Allen Anderson	CONTACT PERSON	Asher Hamilton
ADDRESS		ADDRESS	PO Box 192054
CITY, STATE & ZIP	Rockwall, TX 75087	CITY, STATE & ZIP	Dallas, TX 75219
PHONE	214-908-4684	PHONE	(214) 908-4684
E-MAIL		E-MAIL	ahamilton@realtyinvestments.com

NOTARY VERIFICATION [REQUIRED]

BEFORE ME, THE UNDERSIGNED AUTHORITY, ON THIS DAY PERSONALLY APPEARED ALLEN ANDERSON [OWNER] THE UNDERSIGNED, WHO STATED THE INFORMATION ON THIS APPLICATION TO BE TRUE AND CERTIFIED THE FOLLOWING:


"I HEREBY CERTIFY THAT I AM THE OWNER FOR THE PURPOSE OF THIS APPLICATION; ALL INFORMATION SUBMITTED HEREIN IS TRUE AND CORRECT; AND THE APPLICATION FEE OF \$ \$260.00 TO COVER THE COST OF THIS APPLICATION, HAS BEEN PAID TO THE CITY OF ROCKWALL ON THIS THE 11th DAY OF January, 2022. BY SIGNING THIS APPLICATION, I AGREE THAT THE CITY OF ROCKWALL (I.E. "CITY") IS AUTHORIZED AND PERMITTED TO PROVIDE INFORMATION CONTAINED WITHIN THIS APPLICATION TO THE PUBLIC. THE CITY IS ALSO AUTHORIZED AND PERMITTED TO REPRODUCE ANY COPYRIGHTED INFORMATION SUBMITTED IN CONJUNCTION WITH THIS APPLICATION, IF SUCH REPRODUCTION IS ASSOCIATED OR IN RESPONSE TO A REQUEST FOR PUBLIC INFORMATION."

GIVEN UNDER MY HAND AND SEAL OF OFFICE ON THIS THE 27 DAY OF DECEMBER, 2021

OWNER'S SIGNATURE

NOTARY PUBLIC IN AND FOR THE STATE OF TEXAS

[Signature]
[Signature]





DEVELOPMENT APPLICATION

City of Rockwall
Planning and Zoning Department
385 S. Goliad Street
Rockwall, Texas 75087

STAFF USE ONLY

PLANNING & ZONING CASE NO. 22022-024

NOTE: THE APPLICATION IS NOT CONSIDERED ACCEPTED BY THE CITY UNTIL THE PLANNING DIRECTOR AND CITY ENGINEER HAVE SIGNED BELOW.

DIRECTOR OF PLANNING:

CITY ENGINEER:

PLEASE CHECK THE APPROPRIATE BOX BELOW TO INDICATE THE TYPE OF DEVELOPMENT REQUEST [SELECT ONLY ONE BOX]:

PLATTING APPLICATION FEES:

- ☐ MASTER PLAT (\$100.00 + \$15.00 ACRE)¹
☐ PRELIMINARY PLAT (\$200.00 + \$15.00 ACRE)¹
☐ FINAL PLAT (\$300.00 + \$20.00 ACRE)¹
☐ REPLAT (\$300.00 + \$20.00 ACRE)¹
☐ AMENDING OR MINOR PLAT (\$150.00)
☐ PLAT REINSTATEMENT REQUEST (\$100.00)

SITE PLAN APPLICATION FEES:

- ☐ SITE PLAN (\$250.00 + \$20.00 ACRE)¹
☐ AMENDED SITE PLAN/ELEVATIONS/LANDSCAPING PLAN (\$100.00)

ZONING APPLICATION FEES:

- ☐ ZONING CHANGE (\$200.00 + \$15.00 ACRE)¹
☐ SPECIFIC USE PERMIT (\$200.00 + \$15.00 ACRE)^{1&2}
☒ PD DEVELOPMENT PLANS (\$200.00 + \$15.00 ACRE)¹

OTHER APPLICATION FEES:

- ☐ TREE REMOVAL (\$75.00)
☐ VARIANCE REQUEST/SPECIAL EXCEPTIONS (\$100.00)²

NOTES:

¹ IN DETERMINING THE FEE, PLEASE USE THE EXACT ACREAGE WHEN MULTIPLYING BY THE PER ACRE AMOUNT. FOR REQUESTS ON LESS THAN ONE ACRE, ROUND UP TO ONE (1) ACRE.
² A \$1,000.00 FEE WILL BE ADDED TO THE APPLICATION FEE FOR ANY REQUEST THAT INVOLVES CONSTRUCTION WITHOUT OR NOT IN COMPLIANCE TO AN APPROVED BUILDING PERMIT.

PROPERTY INFORMATION [PLEASE PRINT]

ADDRESS	Property ID	Legal Description	LOT	BLOCK
SUBDIVISION	19924	MOTON, BLOCK 2, LOT 1,2,3 & 4, FRONTAGE		
GENERAL LOCATION	19925	MOTON, BLOCK 3, LOT 1,2,3 & 4		
	19926	MOTON, BLOCK 2, LOT 1,2,3 & 4, FRONTAGE		

ZONING, SITE PLAN AND PLATTING INFORMATION [PLEASE PRINT]

CURRENT ZONING	PD-32	CURRENT USE	Undeveloped
PROPOSED ZONING	PD-32	PROPOSED USE	Condominium
ACREAGE	1.44 Acres Gross	LOTS [CURRENT]	N/A
		LOTS [PROPOSED]	N/A

☒ **SITE PLANS AND PLATS:** BY CHECKING THIS BOX YOU ACKNOWLEDGE THAT DUE TO THE PASSAGE OF HB3167 THE CITY NO LONGER HAS FLEXIBILITY WITH REGARD TO ITS APPROVAL PROCESS, AND FAILURE TO ADDRESS ANY OF STAFF'S COMMENTS BY THE DATE PROVIDED ON THE DEVELOPMENT CALENDAR WILL RESULT IN THE DENIAL OF YOUR CASE.

OWNER/APPLICANT/AGENT INFORMATION [PLEASE PRINT/CHECK THE PRIMARY CONTACT/ORIGINAL SIGNATURES ARE REQUIRED]

<input type="checkbox"/> OWNER	Culpepper Spatex Group	<input checked="" type="checkbox"/> APPLICANT	RIV Properties LLC
CONTACT PERSON	Gary Shultz	CONTACT PERSON	Asher Hamilton
ADDRESS	PO Box 190569	ADDRESS	PO Box 192054
CITY, STATE & ZIP	Dallas, TX 75219	CITY, STATE & ZIP	Dallas, TX 75219
PHONE	817-233-0478	PHONE	(214) 908-4684
E-MAIL	gshultz@diamond-a.com	E-MAIL	ahamilton@realtyinvestments.com

NOTARY VERIFICATION [REQUIRED]


BEFORE ME, THE UNDERSIGNED AUTHORITY, ON THIS DAY PERSONALLY APPEARED GARY SHULTZ [OWNER] THE UNDERSIGNED, WHO STATED THE INFORMATION ON THIS APPLICATION TO BE TRUE AND CERTIFIED THE FOLLOWING:

I HEREBY CERTIFY THAT I AM THE OWNER FOR THE PURPOSE OF THIS APPLICATION; ALL INFORMATION SUBMITTED HEREIN IS TRUE AND CORRECT; AND THE APPLICATION FEE OF \$ 260.00 TO COVER THE COST OF THIS APPLICATION, HAS BEEN PAID TO THE CITY OF ROCKWALL ON THIS THE 27th DAY OF December, 2021. BY SIGNING THIS APPLICATION, I AGREE THAT THE CITY OF ROCKWALL (I.E. "CITY") IS AUTHORIZED AND PERMITTED TO PROVIDE INFORMATION CONTAINED WITHIN THIS APPLICATION TO THE PUBLIC. THE CITY IS ALSO AUTHORIZED AND PERMITTED TO REPRODUCE ANY COPYRIGHTED INFORMATION SUBMITTED IN CONJUNCTION WITH THIS APPLICATION, IF SUCH REPRODUCTION IS ASSOCIATED OR IN RESPONSE TO A REQUEST FOR PUBLIC INFORMATION.

GIVEN UNDER MY HAND AND SEAL OF OFFICE ON THIS THE 27th DAY OF December, 2021

OWNER'S SIGNATURE

NOTARY PUBLIC IN AND FOR THE STATE OF TEXAS

MY COMMISSION EXPIRES 07-25-2025



DEVELOPMENT APPLICATION

City of Rockwall
Planning and Zoning Department
385 S. Goliad Street
Rockwall, Texas 75087

STAFF USE ONLY

PLANNING & ZONING CASE NO.

2022-024

NOTE: THE APPLICATION IS NOT CONSIDERED ACCEPTED BY THE CITY UNTIL THE PLANNING DIRECTOR AND CITY ENGINEER HAVE SIGNED BELOW.

DIRECTOR OF PLANNING:

CITY ENGINEER:

PLEASE CHECK THE APPROPRIATE BOX BELOW TO INDICATE THE TYPE OF DEVELOPMENT REQUEST [SELECT ONLY ONE BOX]:

PLATTING APPLICATION FEES:

- ☐ MASTER PLAT (\$100.00 + \$15.00 ACRE)¹
- ☐ PRELIMINARY PLAT (\$200.00 + \$15.00 ACRE)¹
- ☐ FINAL PLAT (\$300.00 + \$20.00 ACRE)¹
- ☐ REPLAT (\$300.00 + \$20.00 ACRE)¹
- ☐ AMENDING OR MINOR PLAT (\$150.00)
- ☐ PLAT REINSTATEMENT REQUEST (\$100.00)

SITE PLAN APPLICATION FEES:

- ☐ SITE PLAN (\$250.00 + \$20.00 ACRE)¹
- ☐ AMENDED SITE PLAN/ELEVATIONS/LANDSCAPING PLAN (\$100.00)

ZONING APPLICATION FEES:

- ☐ ZONING CHANGE (\$200.00 + \$15.00 ACRE)¹
- ☐ SPECIFIC USE PERMIT (\$200.00 + \$15.00 ACRE)^{1 & 2}
- ☒ PD DEVELOPMENT PLANS (\$200.00 + \$15.00 ACRE)¹

OTHER APPLICATION FEES:

- ☐ TREE REMOVAL (\$75.00)
- ☐ VARIANCE REQUEST/SPECIAL EXCEPTIONS (\$100.00)²

NOTES:

¹ IN DETERMINING THE FEE, PLEASE USE THE EXACT ACREAGE WHEN MULTIPLYING BY THE PER ACRE AMOUNT. FOR REQUESTS ON LESS THAN ONE ACRE, ROUND UP TO ONE (1) ACRE.
² A \$1,000.00 FEE WILL BE ADDED TO THE APPLICATION FEE FOR ANY REQUEST THAT INVOLVES CONSTRUCTION WITHOUT OR NOT IN COMPLIANCE TO AN APPROVED BUILDING PERMIT.

PROPERTY INFORMATION [PLEASE PRINT]

ADDRESS	Property ID	Legal Description		
SUBDIVISION	19931	MOTON, BLOCK 8, LOT 1 & 2	LOT	BLOCK
GENERAL LOCATION				

ZONING, SITE PLAN AND PLATTING INFORMATION [PLEASE PRINT]

CURRENT ZONING	PD-32	CURRENT USE	Undeveloped
PROPOSED ZONING	PD-32	PROPOSED USE	Condominium
ACREAGE	0.29 Acres	LOTS [CURRENT]	N/A
		LOTS [PROPOSED]	N/A

☒ **SITE PLANS AND PLATS:** BY CHECKING THIS BOX YOU ACKNOWLEDGE THAT DUE TO THE PASSAGE OF HB3167 THE CITY NO LONGER HAS FLEXIBILITY WITH REGARD TO ITS APPROVAL PROCESS, AND FAILURE TO ADDRESS ANY OF STAFF'S COMMENTS BY THE DATE PROVIDED ON THE DEVELOPMENT CALENDAR WILL RESULT IN THE DENIAL OF YOUR CASE.

OWNER/APPLICANT/AGENT INFORMATION [PLEASE PRINT/CHECK THE PRIMARY CONTACT/ORIGINAL SIGNATURES ARE REQUIRED]

<input type="checkbox"/> OWNER	In the Estate of Ernest Fields	<input checked="" type="checkbox"/> APPLICANT	RIV Properties LLC
CONTACT PERSON	Robert Fields	CONTACT PERSON	Asher Hamilton
ADDRESS	1502 LAUREL AVE	ADDRESS	PO Box 192054
CITY, STATE & ZIP	RICHMOND, CA 94805	CITY, STATE & ZIP	Dallas, TX 75219
PHONE	510-421-6848	PHONE	(214) 908-4684
E-MAIL	amwriting@yahoo.com	E-MAIL	ahamilton@realtyinvestments.com

NOTARY VERIFICATION [REQUIRED]

BEFORE ME, THE UNDERSIGNED AUTHORITY, ON THIS DAY PERSONALLY APPEARED _____ [OWNER] THE UNDERSIGNED, WHO STATED THE INFORMATION ON THIS APPLICATION TO BE TRUE AND CERTIFIED THE FOLLOWING:

I HEREBY CERTIFY THAT I AM THE OWNER FOR THE PURPOSE OF THIS APPLICATION; ALL INFORMATION SUBMITTED HEREIN IS TRUE AND CORRECT; AND THE APPLICATION FEE OF \$260.00 TO COVER THE COST OF THIS APPLICATION, HAS BEEN PAID TO THE CITY OF ROCKWALL ON THIS 11th DAY OF January, 2022. BY SIGNING THIS APPLICATION, I AGREE THAT THE CITY OF ROCKWALL (I.E. "CITY") IS AUTHORIZED AND PERMITTED TO PROVIDE INFORMATION CONTAINED WITHIN THIS APPLICATION TO THE PUBLIC. THE CITY IS ALSO AUTHORIZED AND PERMITTED TO REPRODUCE ANY COPYRIGHTED INFORMATION SUBMITTED IN CONJUNCTION WITH THIS APPLICATION, IF SUCH REPRODUCTION IS ASSOCIATED OR IN RESPONSE TO A REQUEST FOR PUBLIC INFORMATION.

GIVEN UNDER MY HAND AND SEAL OF OFFICE ON THIS THE _____ DAY OF _____, 20____.

OWNER'S SIGNATURE

Robert T. Fields

NOTARY PUBLIC IN AND FOR THE STATE OF TEXAS

Please see attached California Acknowledgement / Jurat

MY COMMISSION EXPIRES

CALIFORNIA ALL- PURPOSE CERTIFICATE OF ACKNOWLEDGMENT

A notary public or other officer completing this certificate verifies only the identity of the individual who signed the document to which this certificate is attached, and not the truthfulness, accuracy, or validity of that document.

State of California }

County of Contra Costa }

On Jan. 07. 2022 before me, N. BEESON - NOTARY PUBLIC
(Here insert name and title of the officer)


personally appeared ROBERT T. FIELDS,
who proved to me on the basis of satisfactory evidence to be the person(s) whose name(s) is/are subscribed to the within instrument and acknowledged to me that he/she/they executed the same in his/her/their authorized capacity(ies), and that by his/her/their signature(s) on the instrument the person(s), or the entity upon behalf of which the person(s) acted, executed the instrument.

I certify under PENALTY OF PERJURY under the laws of the State of California that the foregoing paragraph is true and correct.

WITNESS my hand and official seal.

Notary Public Signature

(Notary Public Seal)



ADDITIONAL OPTIONAL INFORMATION

DESCRIPTION OF THE ATTACHED DOCUMENT

Re: Development

(Title or description of attached document)

Appucation

(Title or description of attached document continued)

Number of Pages 2 Document Date 1/7/22

CAPACITY CLAIMED BY THE SIGNER

- ☒ Individual ~~(s)~~
☐ Corporate Officer

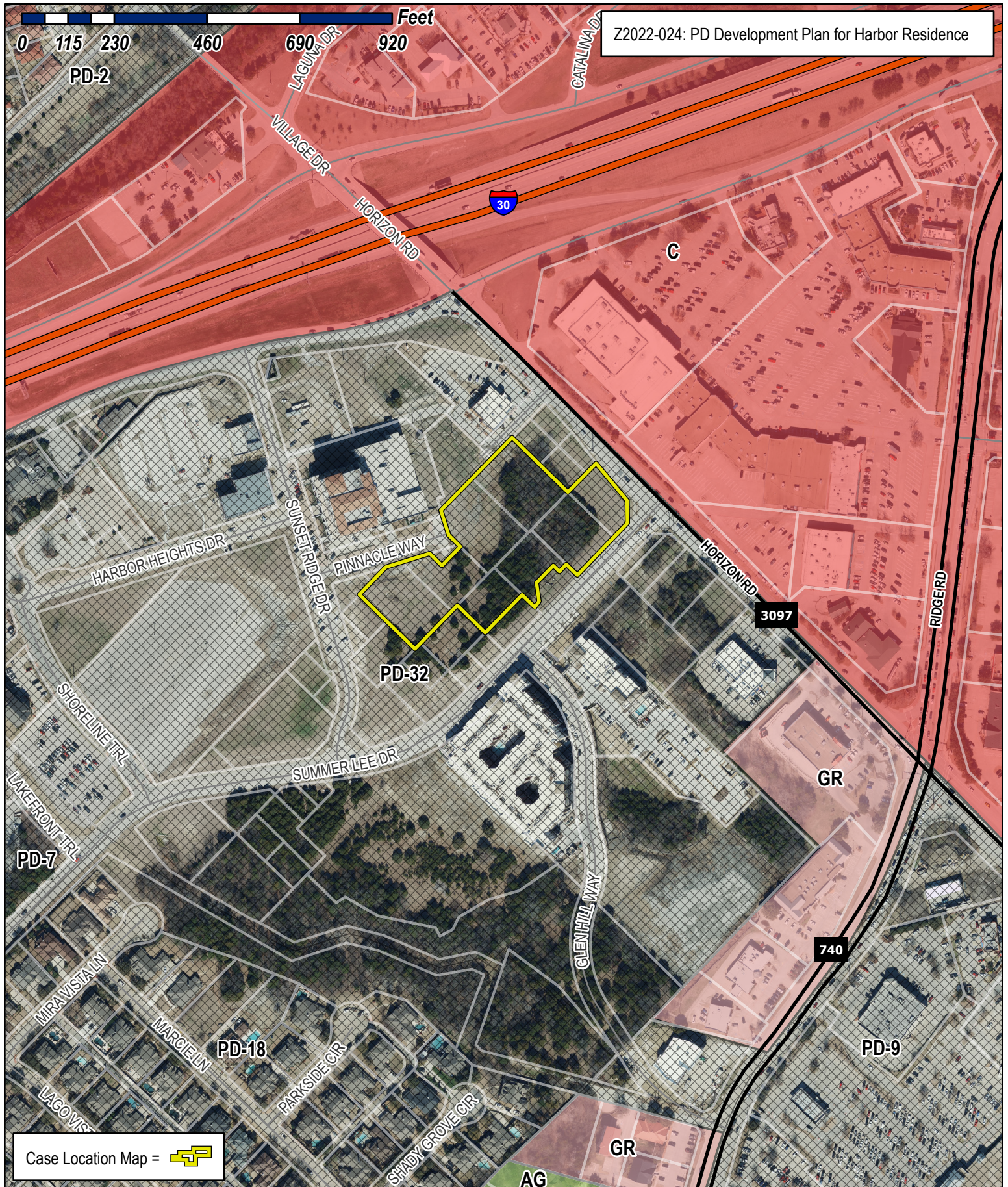
(Title)

- ☐ Partner(s)
☐ Attorney-in-Fact
☐ Trustee(s)
☐ Other _____

INSTRUCTIONS FOR COMPLETING THIS FORM

This form complies with current California statutes regarding notary wording and, if needed, should be completed and attached to the document. Acknowledgments from other states may be completed for documents being sent to that state so long as the wording does not require the California notary to violate California notary law.

- State and County information must be the State and County where the document signer(s) personally appeared before the notary public for acknowledgment
- Date of notarization must be the date that the signer(s) personally appeared which must also be the same date the acknowledgment is completed
- The notary public must print his or her name as it appears within his or her commission followed by a comma and then your title (notary public)
- Print the name(s) of document signer(s) who personally appear at the time of notarization
- Indicate the correct singular or plural forms by crossing off incorrect forms (i.e. ~~he/she/they~~, is are) or circling the correct forms. Failure to correctly indicate this information may lead to rejection of document recording
- The notary seal impression must be clear and photographically reproducible. Impression must not cover text or lines. If seal impression smudges, re-seal if a sufficient area permits, otherwise complete a different acknowledgment form
- Signature of the notary public must match the signature on file with the office of the county clerk.
 - ❖ Additional information is not required but could help to ensure this acknowledgment is not misused or attached to a different document
 - ❖ Indicate title or type of attached document, number of pages and date
 - ❖ Indicate the capacity claimed by the signer. If the claimed capacity is a corporate officer, indicate the title (i.e. CEO, CFO, Secretary)
- Securely attach this document to the signed document with a staple



City of Rockwall

Planning & Zoning Department
385 S. Goliad Street
Rockwall, Texas 75032
(P): (972) 771-7745
(W): www.rockwall.com

The City of Rockwall GIS maps are continually under development and therefore subject to change without notice. While we endeavor to provide timely and accurate information, we make no guarantees. The City of Rockwall makes no warranty, express or implied, including warranties of merchantability and fitness for a particular purpose. Use of the information is the sole responsibility of the user.

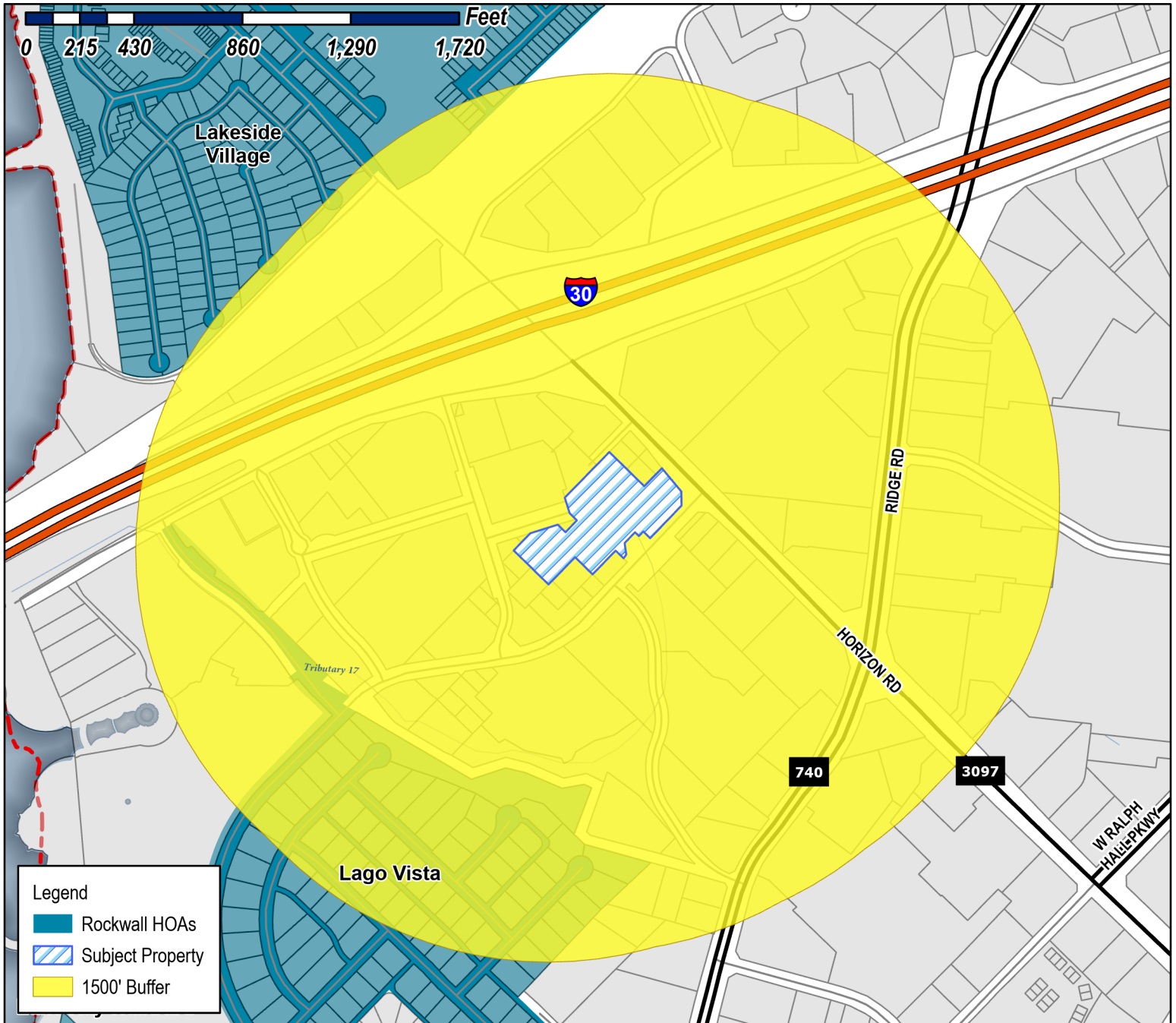




City of Rockwall

Planning & Zoning Department
385 S. Goliad Street
Rockwall, Texas 75087
(P): (972) 771-7745
(W): www.rockwall.com

The City of Rockwall GIS maps are continually under development and therefore subject to change without notice. While we endeavor to provide timely and accurate information, we make no guarantees. The City of Rockwall makes no warranty, express or implied, including warranties of merchantability and fitness for a particular purpose. Use of the information is the sole responsibility of the user.



Case Number: Z2022-024
Case Name: PD Development Plan for Harbor Residence
Case Type: Zoning
Zoning: Planned Development District 32 (PD-32)

Case Address:

Date Saved: 5/19/2022

For Questions on this Case Call (972) 771-7745



Miller, Ryan

From: Ross, Bethany
Sent: Friday, May 27, 2022 9:25 AM
To: ecaldwell@principal-mgmt.com; colson@sprenvironmental.net; loretta@migproperty.com
Subject: Neighborhood Notification Program [Z2022-024]
Attachments: Public Notice (05.20.2020).pdf; HOA Map (05.20.2022).pdf

HOA/Neighborhood Association Representative:

Per your participation in the *Neighborhood Notification Program*, you are receiving this notice to inform your organization that a zoning case has been filed with the City of Rockwall that is located within 1,500-feet of the boundaries of your neighborhood. As the contact listed for your organization, you are encouraged to share this information with the residents of your subdivision. Please find the attached map detailing the property requesting to be rezoned in relation to your subdivision boundaries. Additionally, below is the summary of the zoning case that will be published in the Rockwall Herald Banner on *June 3, 2022*. The Planning and Zoning Commission will hold a public hearing on *June 14, 2022 at 6:00 PM*, and the City Council will hold a public hearing on *Monday, June 20, 2022 at 6:00 PM*. Both hearings will take place at 6:00 PM at City Hall, 385 S. Goliad, Rockwall, TX 75087.

All interested parties are encouraged to submit public comments via email to Planning@rockwall.com at least 30 minutes in advance of the meeting. Please include your name, address, and the case number your comments are referring to. These comments will be read into the record during each of the public hearings. Additional information on all current development cases can be found on the City's website:

<https://sites.google.com/site/rockwallplanning/development/development-cases>.

Z2022-024 PD Development Plan for Harbor Residence

Hold a public hearing to discuss and consider a request by Asher Hamilton of RIV Properties, LLC on behalf of Michael Gibson of Marion E. Wilson, Michael White, Dimensions Real Estates Services, LLC; Mark R. Carson; Allen Anderson; Gary Shultz of Culpepper/Spatex JV; and Robert Fields of In the Estate of Ernest Fields for the approval of a *PD Development Plan* for a 176-unit condominium building on a 3.59-acre tract of land identified as Lots 1, 2, 3, & 4, Block 2; Lots 1, 2, 3, & 4, Block 3; Lots 1, 2, 3, & 4, Block 5; Lots 1 & 2 and a portion of Lots 3 & 4, Block 6; Lots 2, 3, & 4, Block 7; Lots 1 & 2, Block 8; and Lots 1, 2, 3, & 4, Block 9, Moton Addition, City of Rockwall, Rockwall County, Texas, situated within the *Hillside Mixed Use Subdistrict* and the *Horizon/Summer Lee Subdistrict* of Planned Development District 32 (PD-32), generally located at the southwest corner of the intersection of Horizon Road and Summer Lee Drive, and take any action necessary.

Thank you,

Bethany Ross

Planner

City of Rockwall

972.772.6488 Office

bross@rockwall.com

<http://www.rockwall.com/planning/>

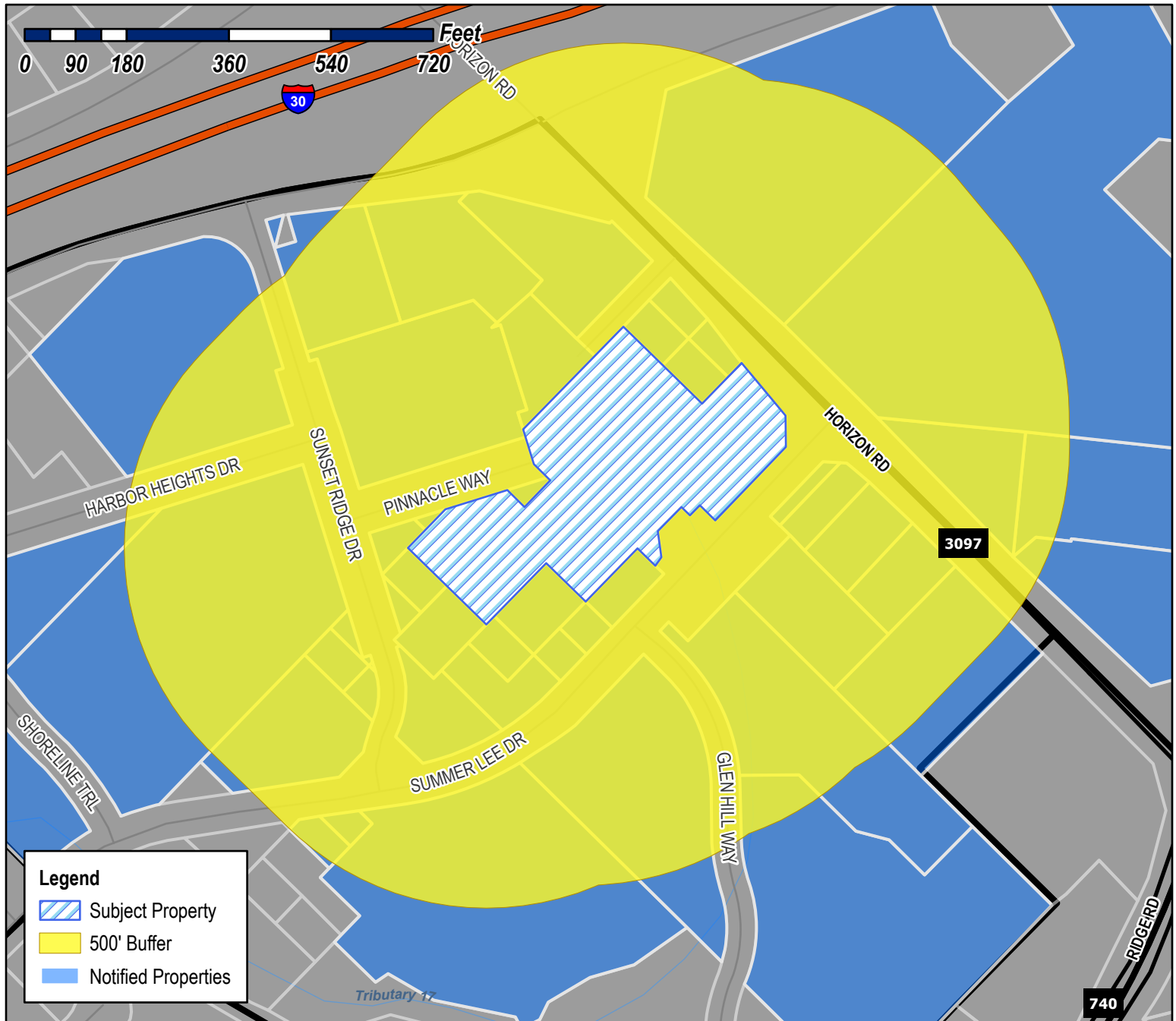
This email was scanned by Bitdefender



City of Rockwall

Planning & Zoning Department
385 S. Goliad Street
Rockwall, Texas 75087
(P): (972) 771-7745
(W): www.rockwall.com

The City of Rockwall GIS maps are continually under development and therefore subject to change without notice. While we endeavor to provide timely and accurate information, we make no guarantees. The City of Rockwall makes no warranty, express or implied, including warranties of merchantability and fitness for a particular purpose. Use of the information is the sole responsibility of the user.



Case Number: Z2022-024
Case Name: PD Development Plan for Harbor Residence
Case Type: Zoning
Zoning: Planned Development District 32 (PD-32)

Case Address:

Date Saved: 5/19/2022

For Questions on this Case Call (972) 771-7745



SONG CORPORATION
1200 HORIZON RD
ROCKWALL, TX 75032

ANDERSON ALLEN D ETUX
1208 S LAKESHORE DR
ROCKWALL, TX 75087

CAIN DOYLE E
1375 COUNTY ROAD 2290
MINEOLA, TX 75773

MHC ROCKWALL LLC
1468 KIMBROUGH RD SUITE 103
GERMANTOWN, TN 38138

ROCKWALL HARBOR HILL, LTD
15653 HIGHWAY 243
KAUFMAN, TX 75142

BENT TREE REALTY CO
16475 DALLAS PKWY STE 880
ADDISON, TX 75001

WHITE MICHAEL AND
MARION E WILSON AND DIMENSIONS REAL
ESTATE SERVICES LLC
2304 W WHEATLAND RD
DALLAS, TX 75232

ROCKWALL HARBOR HILL, LTD
2400 SUMMER LEE DR
ROCKWALL, TX 75032

HARBOR URBAN CENTER LLC
2500 SUMMER LEE DR
ROCKWALL, TX 75032

ATTICUS SUMMER LEE TOWNHOMES LLC
2500 SUMMER LEE DR
ROCKWALL, TX 75032

BRYANT JUDY GRACE AND
DOUGLASS FREDERICK WYGAL
2528 MARK
MESQUITE, TX 75150

HH RETAIL CENTER LP
2620 SUNSET RIDGE DR
ROCKWALL, TX 75032

EIGHTYTWENTY REAL ESTATE HOLDINGS LLC
2651 SUNSET RIDGE DR
ROCKWALL, TX 75032

MHC ROCKWALL LLC
2700 SUMMER LEE
ROCKWALL, TX 75032

101 HUBBARD DR LLC
2701 SUNSET RIDGE DR SUITE 610
ROCKWALL, TX 75032

HH RETAIL CENTER LP
2701 SUNSET RIDGE DR SUITE 610
ROCKWALL, TX 75032

HARBOR HEIGHTS INVESTORS LP
2701 SUNSET RIDGE DR SUITE 610
ROCKWALL, TX 75032

BENT TREE REALTY CO
2850 RIDGE RD
ROCKWALL, TX 75032

W & R PROPERTIES INC
2860 RIDGE RD
ROCKWALL, TX 75032

MOTON ALVIN D SR & ETHEL
3419 LILY LN
ROWLETT, TX 75089

MOTON ETHEL REED
C/O OF TONY C MOTON
3419 LILY LN
ROWLETT, TX 75089

KATHERINE BANNER FAMILY TRUST
KATHERINE BANNER- TRUSTEE
4 CHURCH HILL ROAD
HIGH FALLS, NY 12240

BUILDERS ASSOCIATES #3
ATTN: ARNOLD SCHLESINGER
405 I30
ROCKWALL, TX 75032

ATTICUS REAL ESTATE SERVICES INC
5339 ALPHA RD STE 300
DALLAS, TX 75240

HARBOR URBAN CENTER LLC
5339 ALPHA RD SUITE 300
DALLAS, TX 75240

ATTICUS SUMMER LEE TOWNHOMES LLC
5339 ALPHA ROAD SUITE 300
DALLAS, TX 75240

EIGHTYTWENTY REAL ESTATE HOLDINGS LLC
5740 PROSPECT AVE SUITE 2001
DALLAS, TX 75206

KATHERINE BANNER FAMILY TRUST
KATHERINE BANNER- TRUSTEE
600 HORIZON DR
ROCKWALL, TX 75032

CARSON MARK R
701 N MUNSON RD
ROYSE CITY, TX 75189

BUILDERS ASSOCIATES #3
ATTN: ARNOLD SCHLESINGER
9595 WILSHIRE BLVD STE 700
BEVERLY HILLS, CA 90212

SPATEX GROUP PARTNERSHIP
C/O GARY SHULTZ
PO BOX 190569
DALLAS, TX 75219

CULPEPPER /SPATEX JV
%GARY SHULTZ
PO BOX 190569
DALLAS, TX 75219

SPATEX GROUP PARTNERSHIP
C/O GARY SHULTZ
PO BOX 190569
DALLAS, TX 75219

W & R PROPERTIES INC
PO BOX 657
KAUFMAN, TX 75142

PUBLIC NOTICE



CITY OF ROCKWALL
PLANNING AND ZONING DEPARTMENT
PHONE: (972) 771-7745
EMAIL: PLANNING@ROCKWALL.COM

Property Owner and/or Resident of the City of Rockwall:

You are hereby notified that the Planning and Zoning Commission will consider the following application:

Case No. Z2022-024: PD Development Plan for Harbor Residence

Hold a public hearing to discuss and consider a request by Asher Hamilton of RIV Properties, LLC on behalf of Michael Gibson of Marion E. Wilson, Michael White, Dimensions Real Estates Services, LLC; Mark R. Carson; Allen Anderson; Gary Shultz of Culpepper/Spatex JV; and Robert Fields of In the Estate of Ernest Fields for the approval of a PD Development Plan for a 176-unit condominium building on a 3.59-acre tract of land identified as Lots 1, 2, 3, & 4, Block 2; Lots 1, 2, 3, & 4, Block 3; Lots 1, 2, 3, & 4, Block 5; Lots 1 & 2 and a portion of Lots 3 & 4, Block 6; Lots 2, 3, & 4, Block 7; Lots 1 & 2, Block 8; and Lots 1, 2, 3, & 4, Block 9, Moton Addition, City of Rockwall, Rockwall County, Texas, situated within the *Hillside Mixed Use Subdistrict* and the *Horizon/Summer Lee Subdistrict* of Planned Development District 32 (PD-32), generally located at the southwest corner of the intersection of Horizon Road and Summer Lee Drive, and take any action necessary.

For the purpose of considering the effects of such a request, the Planning and Zoning Commission will hold a public hearing on *Tuesday, June 14, 2022 at 6:00 PM*, and the City Council will hold a public hearing on *Monday, June 20, 2022 at 6:00 PM*. These hearings will be held in the City Council Chambers at City Hall, 385 S. Goliad Street.

As an interested property owner, you are invited to attend these meetings. If you prefer to express your thoughts in writing please return the form to:

Ryan Miller
Rockwall Planning and Zoning Dept.
385 S. Goliad Street
Rockwall, TX 75087

You may also email your comments to the Planning Department at planning@rockwall.com. If you choose to email the Planning Department please include your name and address for identification purposes.

Your comments must be received by Monday, June 20, 2022 at 4:00 PM to ensure they are included in the information provided to the City Council.

Sincerely,

Ryan Miller, AICP
Director of Planning & Zoning



MORE INFORMATION ON THIS CASE CAN BE FOUND AT: <https://sites.google.com/site/rockwallplanning/development/development-cases>

— — — PLEASE RETURN THE BELOW FORM — — —

Case No. Z2022-024: PD Development Plan for Harbor Residence

Please place a check mark on the appropriate line below:

- ☐ I am in favor of the request for the reasons listed below.
- ☐ I am opposed to the request for the reasons listed below.



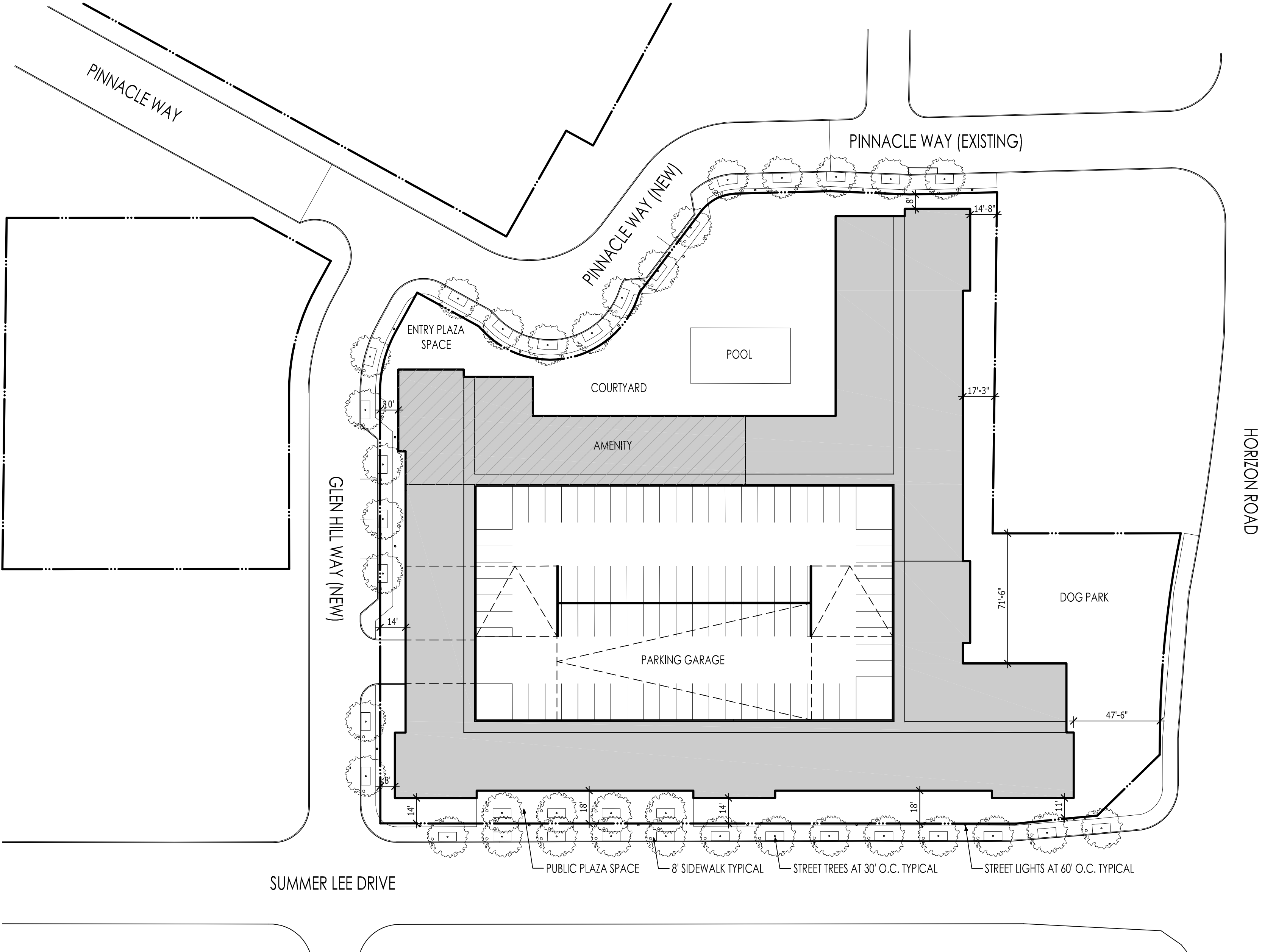
Name:

Address:

Tex. Loc. Gov. Code, Sec. 211.006 (d) If a proposed change to a regulation or boundary is protested in accordance with this subsection, the proposed change must receive, in order to take effect, the affirmative vote of at least three-fourths of all members of the governing body. The protest must be written and signed by the owners of at least 20 percent of either: (1) the area of the lots or land covered by the proposed change; or (2) the area of the lots or land immediately adjoining the area covered by the proposed change and extending 200 feet from that area.

[PLEASE SEE LOCATION MAP OF SUBJECT PROPERTY ON THE BACK OF THIS NOTICE](#)

PROJECT DATA			
SITE AREA:		REQUIRED PARKING:	
2.73 ACRES (ESTIMATED)		1 BR UNITS	104 UNITS 156 SPACES
66% LOT COVERAGE		2 BR UNITS	72 UNITS 144 SPACES
		TOTAL UNITS	176 UNITS 300 SPACES
(1) FOUR/FIVE STORY BUILDING			
209,000 GSF		PROVIDED PARKING:	
167,200 NRSF		GARAGES	300 SPACES
950 SF AVG. UNIT SIZE		TOTAL PARKING	300 SPACES
176 UNITS			
INTERIOR AMENITY SPACE		300 PARKING SPACES PROVIDED	
7,500 GSF		@ 1.7 SPACE / UNIT	



CITY OF ROCKWALL

ORDINANCE NO. 22-10

AN ORDINANCE OF THE CITY COUNCIL OF THE CITY OF ROCKWALL, TEXAS, AMENDING PLANNED DEVELOPMENT DISTRICT 32 (PD-32) [ORDINANCE NO. 17-22] AND THE UNIFIED DEVELOPMENT CODE [ORDINANCE NO. 20-02] OF THE CITY OF ROCKWALL, AS HERETOFORE AMENDED, SO AS TO APPROVE A PD DEVELOPMENT PLAN FOR A CONDOMINIUM BUILDING ON A 3.59-ACRE TRACT OF LAND IDENTIFIED AS LOTS 1, 2, 3, & 4, BLOCK 2; LOTS 1, 2, 3, & 4, BLOCK 3; LOTS 1, 2, 3, & 4, BLOCK 5; LOTS 1 & 2 AND A PORTION OF LOTS 3 & 4, BLOCK 6; LOTS 2, 3, & 4, BLOCK 7; LOTS 1 & 2, BLOCK 8; AND LOTS 1, 2, 3, & 4, BLOCK 9, MOTON ADDITION, CITY OF ROCKWALL, ROCKWALL COUNTY, TEXAS AND MORE FULLY DESCRIBED AND DEPICTED HEREIN BY *EXHIBIT 'A'*; PROVIDING FOR SPECIAL CONDITIONS; PROVIDING FOR A PENALTY OF FINE NOT TO EXCEED THE SUM OF TWO THOUSAND DOLLARS (\$2,000.00) FOR EACH OFFENSE; PROVIDING FOR A SEVERABILITY CLAUSE; PROVIDING FOR A REPEALER CLAUSE; PROVIDING FOR AN EFFECTIVE DATE.

WHEREAS, the City has received a request from Asher Hamilton of RIV Properties, on behalf of Michael Gibson of Marion E. Wilson, Michael White, Dimensions Real Estates Services, LLC; Mark R. Carson; Allen Anderson; Gary Shultz of Culpepper/Spatex JV; and Robert Fields of In the Estate of Ernest Fields for the approval of a *PD Development Plan* for a 176-unit, condominium building to be situated within the *Hillside Mixed-Use Subdistrict* and the *Horizon/Summer Lee*, on a 3.95-acre tract of land identified as Lots 1, 2, 3, & 4, Block 2; Lots 1, 2, 3, & 4, Block 3; Lots 1, 2, 3, & 4, Block 5; Lots 1 & 2 and a portion of Lots 3 & 4, Block 6; Lots 2, 3, & 4, Block 7; Lots 1 & 2, Block 8; and Lots 1, 2, 3, & 4, Block 9, Moton Addition, City of Rockwall, Rockwall County, Texas and more fully described and depicted in *Exhibit 'A'* of this ordinance, which hereinafter shall be referred to as the *Subject Property* and incorporated by reference herein; and

WHEREAS, the Planning and Zoning Commission of the City of Rockwall and the governing body of the City of Rockwall in compliance with the laws of the State of Texas and the ordinances of the City of Rockwall have given the requisite notices by publication and otherwise, and have held public hearings and afforded a full and fair hearing to all property owners generally and to all persons interested in and situated in the affected area, and in the vicinity thereof, and the governing body in the exercise of its legislative discretion, has concluded that Planned Development District 32 (PD-32) [*Ordinance No. 17-22*] and the Unified Development Code [*Ordinance No. 20-02*] should be amended as follows:

NOW, THEREFORE, BE IT ORDAINED BY THE CITY COUNCIL OF THE CITY OF ROCKWALL, TEXAS:

SECTION 1. That Planned Development District 32 (PD-32) [*Ordinance No. 17-22*] and the Unified Development Code [*Ordinance No. 20-02*], as heretofore amended, shall be further amended by adopting this *PD Development Plan* and amending the official zoning map of the City of Rockwall for the *Subject Property*; and,

SECTION 2. That development of the *Subject Property* shall generally be in accordance with the *Concept Plan*, depicted in *Exhibit 'B'* of this ordinance, attached hereto and incorporated

herein by reference as *Exhibit 'B'*, which is deemed hereby to be a condition of approval of the amended zoning classification for the *Subject Property*; and,

SECTION 3. That development of the *Subject Property* shall generally be in accordance with the *Conceptual Building Elevations*, depicted in *Exhibit 'C'* of this ordinance, attached hereto and incorporated herein by reference as *Exhibit 'C'*, which is deemed hereby to be a condition of approval of the amended zoning classification for the *Subject Property*; and,

SECTION 4. That the *Subject Property* shall be used only in the manner and for the purposes provided for in Planned Development District 32 (PD-32) [*Ordinance No. 17-22*], the Unified Development Code [*Ordinance No. 20-02*], and in compliance with the following conditions and requirements:

- (1) The development of the subject property shall generally conform to the *Concept Plan* depicted in *Exhibit 'B'* of this ordinance.
- (2) The development of the subject property shall generally conform to the proposed *Conceptual Building Elevations* depicted in *Exhibit 'C'* of this ordinance and to the design guidelines contained in *Resolution No. 10-40*.
- (3) The proposed condominium building shall not contain more than 176 urban residential units.
- (4) All building materials and color schemes proposed for this development should conform to the requirements stipulated by Planned Development District 32 (PD-32) [*as amended*].
- (5) Prior to the issuance of a building permit the applicant shall submit and seek approval for a detailed *PD Site Plan* that demonstrates compliance with all applicable standards of Planned Development District 32 (PD-32) [*as amended*] and with the requirements approved in this ordinance.
- (6) All buildings throughout the development shall be constructed with a consistent design scheme, incorporate four (4) sided architecture that creates an entry appearance on all four (4) sides, and be approved by the Architectural Review Board (ARB) at the time of the *PD Site Plan*.

SECTION 5. That any person, firm, or corporation violating any of the provisions of this ordinance shall be deemed guilty of a misdemeanor and upon conviction shall be punished by a penalty of fine not to exceed the sum of *Two Thousand Dollars* (\$2,000.00) for each offense and each and every day such offense shall continue shall be deemed to constitute a separate offense;

SECTION 6. That if any section, paragraph, or provision of this ordinance or the application of that section, paragraph, or provision to any person, firm, corporation or situation is for any reason judged invalid, the adjudication shall not affect any other section, paragraph, or provision of this ordinance or the application of any other section, paragraph or provision to any other person, firm, corporation or situation, nor shall adjudication affect any other section, paragraph, or provision of the Unified Development Code, and the City Council declares that it would have adopted the valid portions and applications of the ordinance without the invalid parts and to this end the provisions for this ordinance are declared to be severable;

SECTION 7. The standards in this ordinance shall control in the event of a conflict between this ordinance and any provision of the Unified Development Code or any provision of the City Code, ordinance, resolution, rule, regulation, or procedure that provides a specific standard that is

different from and inconsistent with this ordinance. References to zoning district regulations or other standards in the Unified Development Code (including references to the *Unified Development Code*), and references to overlay districts, in this ordinance or any of the Exhibits hereto are those in effect on the date this ordinance was passed and approved by the City Council of the City of Rockwall, Texas;

SECTION 8. That this ordinance shall take effect immediately from and after its passage;

**PASSED AND APPROVED BY THE CITY COUNCIL OF THE CITY OF ROCKWALL, TEXAS,
THIS THE 7TH DAY OF MARCH, 2022.**




Kevin Fowler, Mayor

ATTEST:



Kristy Teague, City Secretary

APPROVED AS TO FORM:



Frank J. Garza, City Attorney

1st Reading: February 22, 2022

2nd Reading: March 7, 2022



Exhibit 'A':
Legal Description and Location Map

PARCEL 1 (TRACTS 1 & 2)

TRACT 1: All that certain 0.705-acre tract of land in the Edward Teal Survey, Abstract No. 207, Rockwall County, Texas and being Lot 2 and part of Lots 1, 3 and 4, of Block 2 and Lots 1 and 2 and part of Lots 3 and 4, of Block 4 of George Morton Estate, an addition to the City of Rockwall, recorded in Cabinet A, Slide 47B of the Plat Records of said county, and being part of the tract of land described in a Warranty Deed to Culpepper/Spatex Joint Venture, recorded in Volume 209, Page 475 of the Deed Records of said county, and being more particularly described by metes and bounds as follows:

BEGINNING at a ½-inch iron rebar with a cap (illegible) found at the north end of a corner clip at the intersection of Summer Lee Drive, a variable width public right-of-way and Horizon Drive, a variable width public right-of-way per the right-of-way dedication to the City of Rockwall recorded in Instrument Number 2005-0000338484 of the Official Public Records of said county;

THENCE with the northwest right-of-way line of Summer Lee Drive the following courses and distances;

South 38°15'10" West, a distance of 44.84-feet to a ½-inch iron rebar with a cap (illegible) found for corner;

South 43°54'47" West, a distance of 14.91-feet to a ½-inch iron rebar with a cap (illegible) found for corner;

South 43°55'59" West, a distance of 131.01-feet to a ½-inch iron rebar with a cap (illegible) found for corner in the southwest line of said Lot 3, Block 4 and in the northeast line of Lot 4, Block 6 of said addition;

THENCE North 45°23'07" West, with said southwest line and said northeast line, passing at a distance of 38.12-feet, to a ½-inch iron rebar with a cap stamped "RPLS 6484" set for corner in said northwest right-of-way line and the east corner of a called 0.160-acre tract of land described in a General Warranty Deed to Mark R. Carson, recorded in Instrument Number 2008-00394439 of said Official Public Records, continuing with said southwest line of said Lot 3, Block 4, the southwest line of Lot 2, Block 4, the northwest line of said Lot 4, Block 6, the northwest line of Lot 1, Block 6 of said addition, and the northwest line of said 0.160-acre tract, in all, a total distance of 139.41-feet to a ½-inch iron rebar with a cap stamped "RPLS6484" set for the west corner of said Lot 2, Block 4, the north corner of said Lot 1, Block 6 and in the southeast line of a 40 foot wide easement, recorded in said addition;

THENCE North 43°50'43" East, with the northwest lines of said Lot 1 and Lot 2 Block 4 and said Lot 1 and Lot 2, Block 2 and said southeast line of said 40 foot wide easement, a distance of 230.94-feet to a ½-inch iron rebar with a cap stamped "RPLS 6484" set for corner in the southwest right-of-way line of said Horizon Drive at the beginning of a non-tangent curve to the left, with a radius of 510.50-feet and a chord which bears South 37°22'46" East, a distance of 14.17-feet;

THENCE with said southwest right-of-way line of Horizon drive the following courses and distances;

Along said curve to the left, with a central angle of 01°35'26" and an arc distance of 14.17-feet to a ½-inch iron rebar with a cap (illegible) found for the beginning of a compound curve to the left, with a radius of 576.50-feet, and a chord which bears South 41°42'06" East, a distance of 70.67-feet;

Along said curve to the left, with a central angle of 07°01'39" and an arc distance of 70.71-feet to a ½-inch iron rebar with a cap (illegible) found for corner;

South 45°16'48" East, a distance of 17.37-feet to the *POINT OF BEGINNING* and containing 0.705-acres (30,690 square-feet) of land.

TRACT 2: All that certain 0.463-acre tract of land in the Edward Teal Survey, Abstract No. 207, Rockwall

Exhibit 'A':
Legal Description and Location Map

County, Texas and being Lots 1, 2, 3 and 4, Block 3 of George Morton Estate, an addition to the City of Rockwall, recorded in Cabinet A, Slide 47B of the Plat Records of said county, and being part of the tract of land described in a Warranty Deed to Culpepper/Spatex Joint Venture, recorded in Volume 209, Page 475 of the Deed Records of said county, and being more particularly described by metes and bounds as follows:

BEGINNING at a ½-inch iron rebar with a cap stamped "RPLS 6484" set for the west corner of said Lot 2, Block 3, and at the intersection of a 20 foot wide easement, recorded in said addition, from which a ½-inch iron rebar with a cap stamped "RPLS 5034" found bears North 73°52'22" West a distance of 22.02-feet and a 5/8 inch iron rebar with a cap stamped "Sam Inc" found bears North 88°48'34" East, a distance of 27.56-feet;

THENCE North 43°50'43" East, with the northwest line of said Lot 1 and Lot 2, Block 3 and the southeast line of the 20-foot-wide easement, a distance of 131.01-feet to a ½-inch iron rebar with a cap stamped "RPLS 6484" set for the north corner of said Lot 1, Block 3 and the west corner of Lot 2, Block 1 of said addition;

THENCE South 45°21'44" East, with the northeast line of said Lot 1 and Lot 4, Block 3 and the southwest line of said Lot 2, Block 1 and Lot 3, Block 1 of said addition, a distance of 154.01-feet to a ½-inch iron rebar with a cap stamped "RPLS 6484" set for the east corner of said Lot 4, Block 3, the south corner of said Lot 3, Block 1 and in the northwest line of a 40 foot wide easement as recorded in said addition;

THENCE South 43°50'43" West, with the southeast line of said Lot 3 and Lot 4 Block 3 and said northwest line of said 40 foot wide easement, a distance of 131.01feet to a ½-inch iron rebar with a cap stamped "RPLS 6484" set for the south corner of said Lot 3, Block 3 and at the intersection of said northwest line of the 40 foot wide easement and the northeast line of said 20 foot wide easement;

THENCE North 45°21'44" West, with the southwest line of said Lot 2 and Lot 3, Block 3, and the northeast line of said 20-feet wide easement, a distance of 154.01-feet to the *POINT OF BEGINNING* and containing 0.463-acres (20,176 square-feet) of land.

Parcel 2

All that certain 0.160-acre tract of land in the Edward Teal Survey, Abstract No. 207, Rockwall County, Texas and being Lot 1 and part of Lot 4, Block 6 of George Morton Estate, an addition to the City of Rockwall, recorded in Cabinet A, Slide 47B of the Plat Records of said county, and being same 0.160-acre tract of land described a General Warranty Deed to Mark R. Carson, recorded in Instrument Number 2008-00394439 of the Official Public Records of said county, and being more particularly described by metes and bounds as follows:

BEGINNING at a ½-inch iron rebar with a cap stamped "RPLS 6484" set for the east corner of said 0.160-acre tract, in the northeast line of said Lot 4, Block 6, the southwest line of Lot 3, Block 4 of said addition and in the northwest right-of-way line of Summer Lee Drive, a variable width public right-of-way, from which a ½-inch iron rebar with a cap (illegible) found in said northwest right-of-way line bears South 45°23'07" East, a distance of 38.12-feet;

THENCE with the southeast line of said 0.160-acre tract and said northwest right-of-way line, the following courses and distances;

South 49°50'10" West, a distance of 25.57-feet to a ½-inch iron rebar with a cap stamped "RPLS 5034" found for corner;

North 45°40'41" West, a distance of 20.93-feet to a ½-inch iron rebar with a cap stamped "RPLS 6484" set for corner in the southeast line of said Lot 1, Block 6 and the northwest line of said Lot 4, Block 6;

South 44°13'18" West, a distance of 39.98-feet to a ½-inch iron rebar with a cap stamped "RPLS 6484" set for the south corner of said 0.160-acre tract, the south corner of said Lot 1, Block 6, the west corner

Exhibit 'A':
Legal Description and Location Map

of said Lot 4, Block 6 the north corner of Lot 3, Block 6 of said addition, the east corner of Lot 2, Block 6 of said addition, and the east corner of a called 0.18-acre tract described in a General Warranty Deed to Allen Anderson, recorded in Instrument No. 2008-00394440 of said Official Public Records;

THENCE North 45°21'44" West, with the southwest line of said 0.160-acre tract, the southwest line of said Lot 1, Block 6, the northeast line of said 0.18-acre tract, and the northeast line of said Lot 2, Block 6, passing at a distance of 77.43-feet, a 1/2inch iron rebar with a cap stamped "RPLS 6484" set for the west corner of said Lot 1, Block 6, the north corner of said Lot 2, Block 6 and in the southeast line of a 40foot wide easement, recorded in said addition, in all, a total distance of 97.43-feet to the west corner of said 0.160-acre tract, the north corner of said 0.18-acre tract and in the center of said 40 foot wide easement;

THENCE North 43°50'43" East, with the center of said 40-foot-wide easement, a distance of 65.51-feet to the north corner of said 0.160-acre tract;

THENCE South 45°23'21" East, with the northeast line of said 0.160-acre tract, passing at a distance of 20.00-feet, a ½-inch iron rebar with a cap stamped "RPLS 6484" set for the north corner of said Lot 1, Block 6, the west corner of said Lot 2, Block 4 of said addition, continuing with said northeast line of the 0.160-acre tract, the northeast line of said Lot 1 and Lot 4, Block 6, and the southwest line of said Lot2 and Lot 3, Block 4, in all, a total distance of 121.30-feet to the *POINT OF BEGINNING* and containing 0.160-acres (6,964 square-feet) of gross area, 0.130-acres (5,654 square-feet) of net area of land.

Parcel 3

All that certain 0.175-acre tract of land in the Edward Teal Survey, Abstract No. 207, Rockwall County, Texas and being Lot 2 and part of Lot 3, Block 6 of George Morton Estate, an addition to the City of Rockwall, recorded in Cabinet A, Slide 47B of the Plat Records of said county, and being a called 0.18-acre tract of land described a General Warranty Deed to Allen Anderson, recorded in Instrument No. 2008-00394440 of the Official Public Records of said county, and being more particularly described by metes and bounds as follows:

BEGINNING at a ½-inch iron rebar with a cap stamped "RPLS 5034" found for the south corner of said 0.18-acre tract, in the southwest line of said Lot 3, Block 6 and in the northwest right-of-way line of Summer Lee Drive, a variable width public right-of-way, from which a ½-inch iron rebar with a cap stamped "RPLS 5034" found in said right-of-way bears South 45°21'27" East, a distance of 19.89-feet;

THENCE North 45°21'27" West, with the southwest line of said 0.18-acre tract, said southwest line of Lot 3, Block 6 and, in said northwest right-of-way line, passing at a distance of 43.01-feet, a ½-inch iron rebar with a cap stamped "RPLS 6484" set for the south corner of said Lot 2, Block 6, the west corner of said Lot 3, Block 6 and the west corner of Lot 1, Block 8 of said addition, departing said northwest right-of-way line and continuing with said southwest line of the 0.18-acre tract, the southwest line of said Lot 2, Block 6 and the northwest line of said Lot 1, Block 8, passing at a distance of 119.67-feet, a ½-inch iron rebar with a cap stamped "RPLS 6484" set for the west corner of said Lot 2, Block 6, the north corner of said Lot 1, Block 8 and in the southeast line of a 40 foot wide easement recorded in said addition, continuing with said southwest line of the 0.18-acre tract, in all, a total distance of 139.67-feet to the west corner of said 0.18-acre tract and in the center of said 40 foot wide easement;

THENCE North 43°50'43" East, with the northwest line of said 0.18-acre tract and in the center of said 40 food wide easement, a distance of 65.50-feet to the north corner of said 0.18-acre tract and the west corner of a called 0.160-acre tract of land described a General Warranty Deed to Mark R. Carson, recorded in Instrument Number 2008-00394439 of said Official Public Records;

THENCE South 45°21'44" East, with the northeast line of said 0.18-acre tract and the southwest line of said 0.160-acre tract, passing at a distance of 20.00-feet, a ½-inch iron rebar with a cap stamped "RPLS 6484" set for the north corner of said Lot 2, Block 6 and the west corner of said Lot 1, Block 6, continuing with said northeast line of the 0.18-acre tract, the northeast line of said Lot 2, Block 6, said southwest line of the 0.160-acre tract and the southwest line of said Lot 1, Block 6, in all, a total distance of 97.43-feet to

Exhibit 'A':
Legal Description and Location Map

a ½-inch iron rebar with a cap stamped "RPLS 6484" set for the west corner of said 0.18-acre tract, the west corner of said Lot 2, Block 6, the south corner of said 0.160-acre tract, the south corner of said Lot 1, Block 6 and, in said northwest right-of-line of Summer Lee Drive;

THENCE with the southeast line of said 0.18-acre tract and said northwest right-of-way line, the following courses and distances;

South 44°13'18" West, a distance of 19.50-feet to a ½-inch iron rebar with a cap stamped "RPLS 5034" found for corner;

South 09°43'47" East, a distance of 46.51-feet to a ½-inch iron rebar with a cap stamped "RPLS 5034" found for corner;

South 29°14'41" West, a distance of 19.61-feet to the *POINT OF BEGINNING* and containing 0.175-acres (7,635 square-feet) of gross area and 0.145-acres (6,325 square-feet) of net area of land.

Parcel 4

All that certain 0.230-acre tract of land in the Edward Teal Survey, Abstract No. 207, Rockwall County, Texas and being Lots 1 and 2, Block 8 of George Morton Estate, an addition to the City of Rockwall, recorded in Cabinet A, Slide 47B of the Plat Records of said county, and being more particularly described by metes and bounds as follows:

BEGINNING at a ½-inch iron rebar with a cap stamped "RPLS 5034" found for the south corner of said Lot 2, Block 8, the west corner of Lot 3, Block 8 of said addition, the east corner of Lot 1, Block 10 of said addition and the north corner of Lot 4, Block 8 of said addition, from which, a ½-inch iron rebar with a cap stamped "RPLS5034" found bears South 45°21'46" East, a distance of 63.39-feet;

THENCE North 45°21'46" West, with the southwest line of said Lot 2, Block 8 and the northeast line of said Lot 1, Block 10, a distance of 76.12-feet to a ½-inch iron rebar with a cap stamped "RPLS 6484" set for the west corner of said Lot 2, Block 8, the north corner of said Lot 1, Block 10 and in the southeast line of a 40 foot wide easement recorded in said addition;

THENCE North 43°50'43" East, with the northwest line of said Lot 1 and Lot 2 Block 8 and said southeast line of the 40 foot wide easement, a distance of 130.96feet to a ½-inch iron rebar with a cap stamped "RPLS 6484" set for the north corner of said Lot 1, Block 8, the west corner of Lot 2, Block 6 of said addition and in the southwest line of a called 0.18-acre tract of land described a General Warranty Deed to Allen Anderson, recorded in Instrument No. 2008-00394440 of the Official Public Records of said county;

THENCE South 45°21'27" East, with the northeast line of said Lot 1, Block 8, the southwest line of said Lot 2, Block 6 and said southwest line of the 0.18-acre tract, a distance of 76.66-feet to a ½-inch iron rebar with a cap stamped "RPLS 6484" set for the east corner of said Lot 1, Block 8, the south corner of said Lot 2, Block 6, the west corner of Lot 3, Block 6 of said addition and the north corner of said Lot 4, Block 8, from which a ½-inch iron rebar with a cap stamped "RPLS 5034" found for the south corner of said 0.18-acre tract and in the northwest right-of-way line of Summer Lee Drive, a variable width public right-of-way bears South 45°21'27" East, a distance of 43.01-feet;

THENCE South 44°04'51" West, with the southeast line of said Lot 1 and Lot 2, Block 8 and the northwest line of said Lot 3 and Lot 4, Block 8, passing at a distance of 114.25-feet, a ½-inch iron rebar found, in all, a total distance of 130.95feet to the *POINT OF BEGINNING* and containing 0.230-acres (10,002 square-feet) of land.

Parcel 5

All that certain 1.245-acre tract of land in the Edward Teal Survey, Abstract No. 207, Rockwall County, Texas and being Lots 1, 3 and 4, and part of Lot 2 Block 5, Lots 3 and 4 and part of Lot 2, Block 7 and Lots 1, 2, 3 and 4, Block 9 of George Morton Estate, an addition to the City of Rockwall, recorded in Cabinet A,

Exhibit 'A':
Legal Description and Location Map

Slide 47B of the Plat Records of said county, and being all of the tract of land described in a General Warranty Deed to Dimensions Real Estate Services, recorded in Instrument No.2011-00451974 of the Official Public Records of said county, and being more particularly described by metes and bounds as follows:

BEGINNING at a ½-inch iron rebar with a cap stamped "RPLS 6484" set for the west corner of Lot 2, Block 9, the north corner of Lot 1, Block 11 of said addition, and in the southwest line of a 20 foot wide easement recorded in said addition;

THENCE North 43°50'43" East, with the northwest lines of said Lot 1 and Lot 2, Block 9 and Lot 2, Block 7 and said southeast line of the 20 foot wide easement, a distance of 135.22-feet to a ½-inch iron rebar with a cap stamped "RPLS 6484" set for corner in the northwest line of said Lot 2, Block 7 and in the south right-of-way line of Pinnacle Way, a 58 foot wide public right-of-way, from which a ½-inch iron rebar found at the intersection of said south right-of-way line of Pinnacle Way and the east right-of-way line of Sunset Ridge Drive, a variable width public right-of-way bears South 72°49'03" West, a distance of 184.95-feet;

THENCE North 72°49'03" East, with said south right-of-way line of Pinnacle Way, a distance of 69.48-feet to a ½-inch iron rebar with a cap stamped "RPLS 5034" found for corner in the northeast line of said Lot 2, Block 9;

THENCE South 45°37'46" East, continuing with said south right-of-way line of Pinnacle Way and with the northeast line of said Lot 2, Block 9, a distance of 42.61-feet to a ½-inch iron rebar with a cap stamped "RPLS 5034" found for the east corner of said Lot 2, Block 9, the north corner of said Lot 3, Block 9 and the west corner of said Lot 4, Block 7;

THENCE North 44°12'16" East, continuing with said south right-of-way line of Pinnacle Way and with the northwest line of said Lot 4, Block 7, a distance of 65.39feet to a 5/8 inch iron rebar with a cap stamped "Maddox" found for the north corner of said Lot 4, Block 7, the west corner of said Lot 3, Block 7, the south corner of said Lot 2, Block 7, and the east corner of the terminus of said Pinnacle Way;

THENCE North 45°28'03" West, with the east right-of-way line of said Pinnacle Way and the southwest line of said Lot 2, Block 7, a distance of 41.44-feet to a 5/8-inch iron rebar with a cap stamped "Maddox" found in said east right-of-way line of Pinnacle Way;

THENCE North 17°34'51" West, departing said southwest line of said Lot 2, Block 7 and continuing with said east right-of-way line of Pinnacle Way, passing at a distance of 28.13-feet to the north corner of the terminus of said Pinnacle Way, in all, a total distance of 40.12-feet to a ½-inch iron rebar with a cap stamped "RPLS6484" set in the northwest line of said Lot 2, Block 5 and in the southeast line of a 20 foot wide easement recorded in said addition;

THENCE North 43°50'43" East, with the northwest lines of said Lot 1 and Lot 2, Block 5 and said southeast line of the 20 foot wide easement, a distance of 112.80feet to a ½-inch iron rebar with a cap stamped "RPLS 6484" set for the north corner of said Lot 1, Block 5 and the intersection of said southeast line of the 20 foot wide easement and the southwest line of another 20 foot wide easement recorded in said addition, from which a 5/8 inch iron rebar with a cap stamped "Sam Inc" bears North 44°39'37" West, a distance of 19.25-feet;

THENCE South 45°21'44" East, with the northwest lines of said Lot 1 and Lot 4, Block 5 and said southwest line of the 20 foot wide easement, a distance of 154.01-feet to a ½-inch iron rebar with a cap stamped "RPLS 6484" set for the west corner of said Lot 4, Block 5 and the intersection of said southwest line of the 20 foot wide easement and the northwest line of a 40 foot wide easement recorded in said addition;

THENCE South 43°50'43" West, with the southeast lines of said Lots 3 and 4, Block 5, Lots 3 and 4, Block 7 and Lots 3 and 4, Block 9 and said northwest line of the 40 foot wide easement, a distance of 393.33-feet to a ½-inch iron rebar with a cap stamped "RPLS 6484" set for the south corner of said Lot 3, Block 9 and the east corner of said Lot 4, Block 11 of said addition, from which a ½-inch iron rebar found bears South

Exhibit 'A':
Legal Description and Location Map

45°25'13" East, a distance of 18.07-feet;

THENCE North 45°25'13" West, with the southwest lines of said Lots 2 and 3, Block 9 and the northwest lines of said Lots 1 and 4, Block 11, passing at a distance of 78.94-feet, a ½-inch iron rebar with a cap stamped "RPLS 5034" found for the west corner of said Lot 3, Block 9, the south corner of said Lot 2, Block 9, the east corner of said Lot 1, Block 11, and the north corner of said Lot 4, Block 11, in all, a total distance of 154.01-feet to the *POINT OF BEGINNING* and containing 1.245-acres (54,217 square-feet) of land.

Exhibit 'A':
Legal Description and Location Map

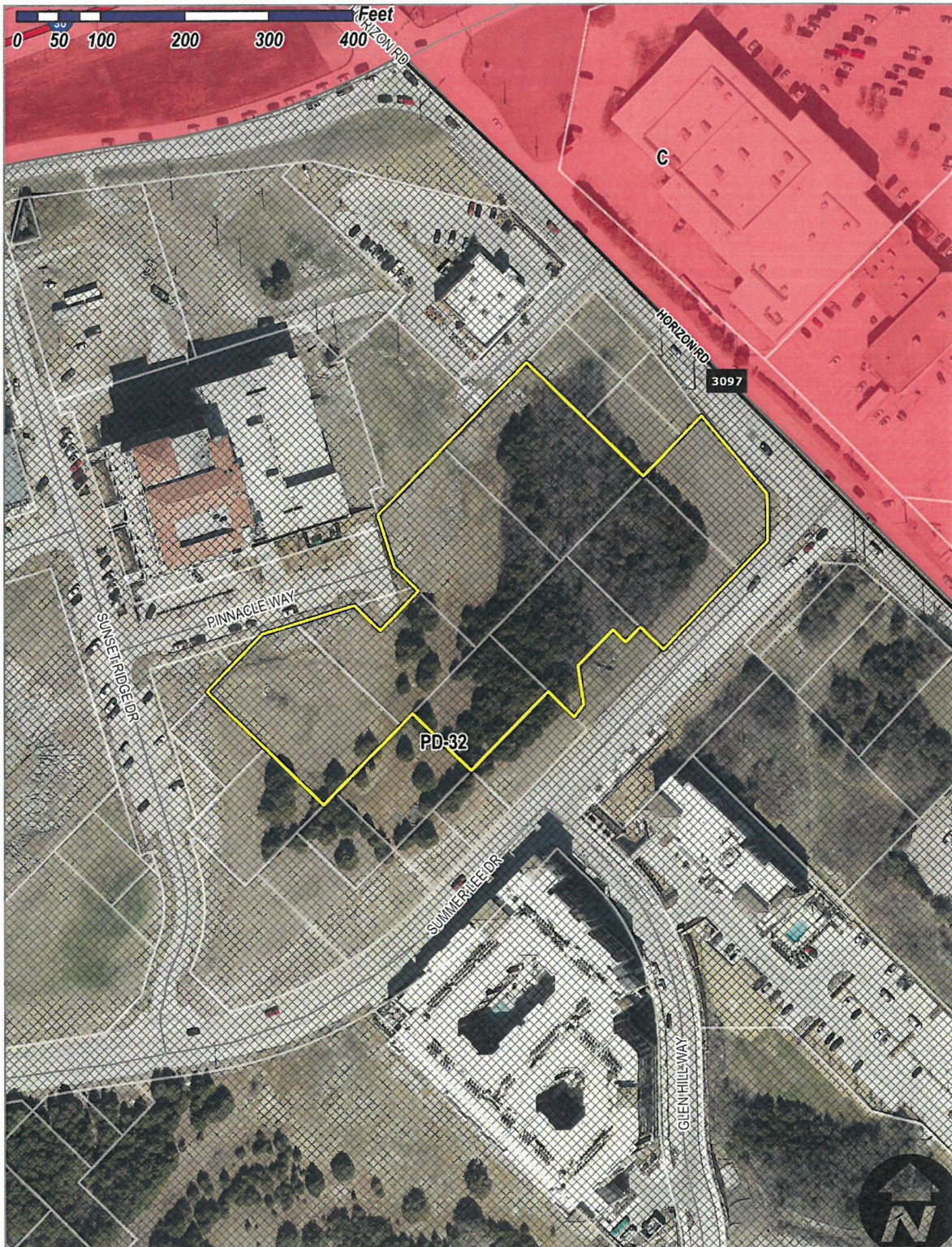


Exhibit 'B':
Concept Plan

PROJECT DATA	
SITE AREA:	REQUIRED PARKING:
2.94 ACRES (ESTIMATED)	1.82 UNITS
606,101 CUBIC YARDS	104 UNITS
	2.28 UNITS
(1) FOUR-UNIT STORY BUILDING	TOTAL UNITS
269,200 GSF	118 UNITS
161,220 NSF	
16.5 AVG. UNIT SIZE	PROVIDED PARKING:
17.6 UNITS	GARAGES
	300 SPACES
	TOTAL PARKING
	300 SPACES
INTERIOR ALLEYWAY SPACE	300 PARKING SPACES PROVIDED
7,300 GSF	@ 17 SPACE/UNIT

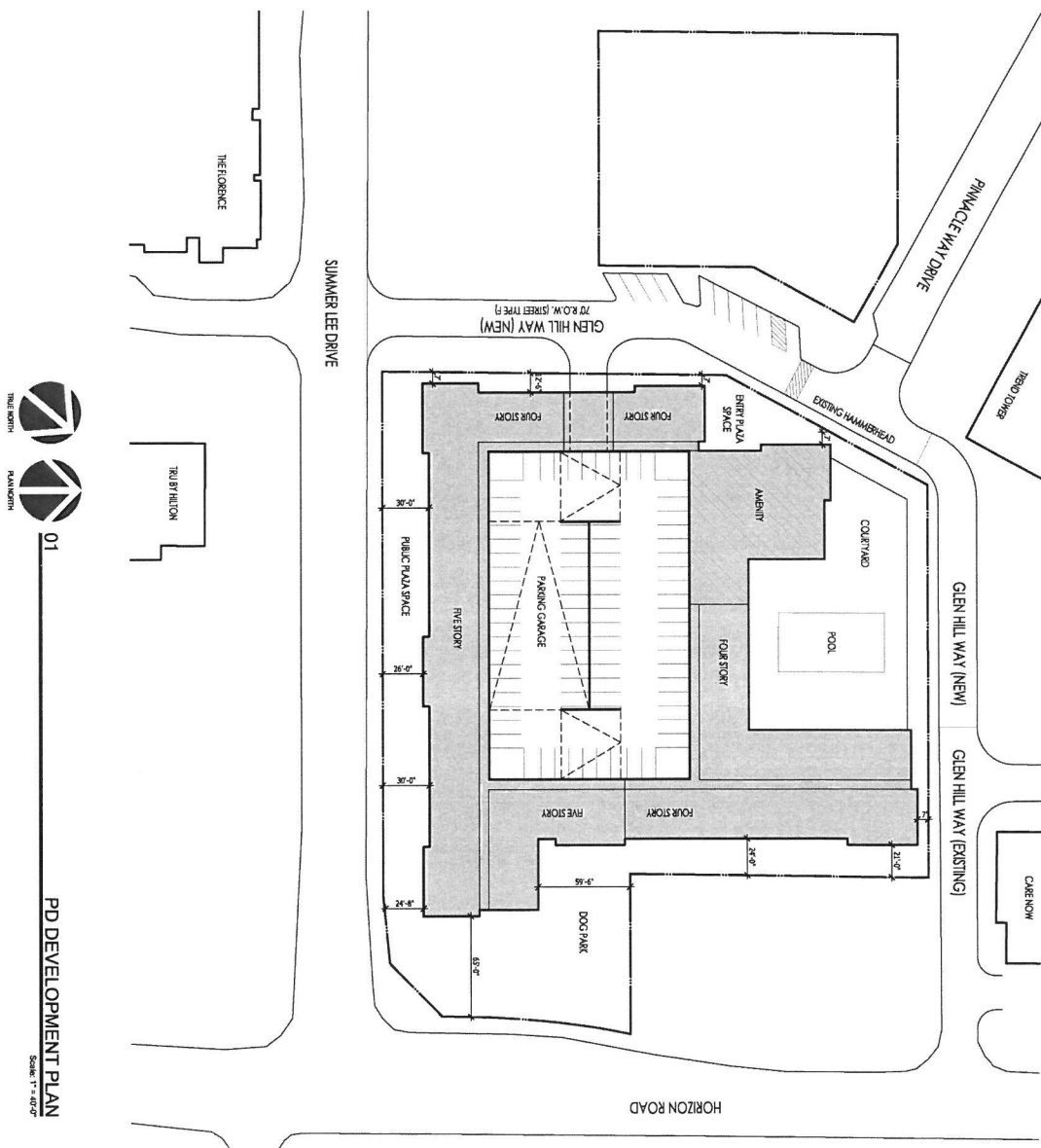


Exhibit 'C':
Conceptual Building Elevations



CITY OF ROCKWALL

ORDINANCE NO. 22-XX

AN ORDINANCE OF THE CITY COUNCIL OF THE CITY OF ROCKWALL, TEXAS, AMENDING PLANNED DEVELOPMENT DISTRICT 32 (PD-32) [ORDINANCE NO. 17-22] AND THE UNIFIED DEVELOPMENT CODE [ORDINANCE NO. 20-02] OF THE CITY OF ROCKWALL, AS HERETOFORE AMENDED, SO AS TO APPROVE A PD DEVELOPMENT PLAN FOR A CONDOMINIUM BUILDING ON A 3.59-ACRE TRACT OF LAND IDENTIFIED AS LOTS 1, 2, 3, & 4, BLOCK 2; LOTS 1, 2, 3, & 4, BLOCK 3; LOTS 1, 2, 3, & 4, BLOCK 5; LOTS 1 & 2 AND A PORTION OF LOTS 3 & 4, BLOCK 6; LOTS 2, 3, & 4, BLOCK 7; LOTS 1 & 2, BLOCK 8; AND LOTS 1, 2, 3, & 4, BLOCK 9, MOTON ADDITION, CITY OF ROCKWALL, ROCKWALL COUNTY, TEXAS AND MORE FULLY DESCRIBED AND DEPICTED HEREIN BY *EXHIBIT 'A'*; PROVIDING FOR SPECIAL CONDITIONS; PROVIDING FOR A PENALTY OF FINE NOT TO EXCEED THE SUM OF TWO THOUSAND DOLLARS (\$2,000.00) FOR EACH OFFENSE; PROVIDING FOR A SEVERABILITY CLAUSE; PROVIDING FOR A REPEALER CLAUSE; PROVIDING FOR AN EFFECTIVE DATE.

WHEREAS, the City has received a request from Asher Hamilton of RIV Properties, on behalf of Michael Gibson of Marion E. Wilson, Michael White, Dimensions Real Estates Services, LLC; Mark R. Carson; Allen Anderson; Gary Shultz of Culpepper/Spatex JV; and Robert Fields of In the Estate of Ernest Fields for the approval of a *PD Development Plan* for a 176-unit, condominium building to be situated within the *Hillside Mixed-Use Subdistrict* and the *Horizon/Summer Lee*, on a 3.95-acre tract of land identified as Lots 1, 2, 3, & 4, Block 2; Lots 1, 2, 3, & 4, Block 3; Lots 1, 2, 3, & 4, Block 5; Lots 1 & 2 and a portion of Lots 3 & 4, Block 6; Lots 2, 3, & 4, Block 7; Lots 1 & 2, Block 8; and Lots 1, 2, 3, & 4, Block 9, Moton Addition, City of Rockwall, Rockwall County, Texas and more fully described and depicted in *Exhibit 'A'* of this ordinance, which hereinafter shall be referred to as the *Subject Property* and incorporated by reference herein; and

WHEREAS, the Planning and Zoning Commission of the City of Rockwall and the governing body of the City of Rockwall in compliance with the laws of the State of Texas and the ordinances of the City of Rockwall have given the requisite notices by publication and otherwise, and have held public hearings and afforded a full and fair hearing to all property owners generally and to all persons interested in and situated in the affected area, and in the vicinity thereof, and the governing body in the exercise of its legislative discretion, has concluded that Planned Development District 32 (PD-32) [Ordinance No. 17-22] and the Unified Development Code [Ordinance No. 20-02] should be amended as follows:

NOW, THEREFORE, BE IT ORDAINED BY THE CITY COUNCIL OF THE CITY OF ROCKWALL, TEXAS:

SECTION 1. That the approval of this ordinance shall supersede *Ordinance No. 22-10*; and,

SECTION 2. That Planned Development District 32 (PD-32) [Ordinance No. 17-22] and the Unified Development Code [Ordinance No. 20-02], as heretofore amended, shall be further amended by adopting this *PD Development Plan* and amending the official zoning map of the City of Rockwall for the *Subject Property*; and,

SECTION 3. That development of the *Subject Property* shall generally be in accordance with the *Concept Plan*, depicted in *Exhibit 'B'* of this ordinance, attached hereto and incorporated herein by reference as *Exhibit 'B'*, which is deemed hereby to be a condition of approval of the amended zoning classification for the *Subject Property*; and,

SECTION 4. That development of the *Subject Property* shall generally be in accordance with the *Conceptual Building Elevations*, depicted in *Exhibit 'C'* of this ordinance, attached hereto and incorporated herein by reference as *Exhibit 'C'*, which is deemed hereby to be a condition of approval of the amended zoning classification for the *Subject Property*; and,

SECTION 5. That the *Subject Property* shall be used only in the manner and for the purposes provided for in Planned Development District 32 (PD-32) [*Ordinance No. 17-22*], the Unified Development Code [*Ordinance No. 20-02*], and in compliance with the following conditions and requirements:

- (1) The development of the subject property shall generally conform to the *Concept Plan* depicted in *Exhibit 'B'* of this ordinance.
- (2) The development of the subject property shall generally conform to the proposed *Conceptual Building Elevations* depicted in *Exhibit 'C'* of this ordinance and to the design guidelines contained in *Resolution No. 10-40*.
- (3) The proposed condominium building shall not contain more than 176 urban residential units.
- (4) All building materials and color schemes proposed for this development should conform to the requirements stipulated by Planned Development District 32 (PD-32) [*as amended*].
- (5) Prior to the issuance of a building permit the applicant shall submit and seek approval for a detailed *PD Site Plan* that demonstrates compliance with all applicable standards of Planned Development District 32 (PD-32) [*as amended*] and with the requirements approved in this ordinance.
- (6) All buildings throughout the development shall be constructed with a consistent design scheme, incorporate four (4) sided architecture that creates an entry appearance on all four (4) sides, and be approved by the Architectural Review Board (ARB) at the time of the *PD Site Plan*.

SECTION 6. That any person, firm, or corporation violating any of the provisions of this ordinance shall be deemed guilty of a misdemeanor and upon conviction shall be punished by a penalty of fine not to exceed the sum of *Two Thousand Dollars* (\$2,000.00) for each offense and each and every day such offense shall continue shall be deemed to constitute a separate offense;

SECTION 7. That if any section, paragraph, or provision of this ordinance or the application of that section, paragraph, or provision to any person, firm, corporation or situation is for any reason judged invalid, the adjudication shall not affect any other section, paragraph, or provision of this ordinance or the application of any other section, paragraph or provision to any other person, firm, corporation or situation, nor shall adjudication affect any other section, paragraph, or provision of the Unified Development Code, and the City Council declares that it would have adopted the valid portions and applications of the ordinance without the invalid parts and to this end the provisions for this ordinance are declared to be severable;

SECTION 8. The standards in this ordinance shall control in the event of a conflict between this ordinance and any provision of the Unified Development Code or any provision of the City Code, ordinance, resolution, rule, regulation, or procedure that provides a specific standard that is different from and inconsistent with this ordinance. References to zoning district regulations or other standards in the Unified Development Code (including references to the *Unified Development Code*), and references to overlay districts, in this ordinance or any of the Exhibits hereto are those in effect on the date this ordinance was passed and approved by the City Council of the City of Rockwall, Texas;

SECTION 9. That this ordinance shall take effect immediately from and after its passage;

**PASSED AND APPROVED BY THE CITY COUNCIL OF THE CITY OF ROCKWALL, TEXAS,
THIS THE 5TH DAY OF JULY, 2022.**

Kevin Fowler, *Mayor*

ATTEST:

Kristy Cole, *City Secretary*

APPROVED AS TO FORM:

Frank J. Garza, *City Attorney*

1st Reading: June 20, 2022

2nd Reading: July 5, 2022

Exhibit 'A':
Legal Description and Location Map

PARCEL 1 (TRACTS 1 & 2)

TRACT 1: All that certain 0.705-acre tract of land in the Edward Teal Survey, Abstract No. 207, Rockwall County, Texas and being Lot 2 and part of Lots 1, 3 and 4, of Block 2 and Lots 1 and 2 and part of Lots 3 and 4, of Block 4 of George Morton Estate, an addition to the City of Rockwall, recorded in Cabinet A, Slide 47B of the Plat Records of said county, and being part of the tract of land described in a Warranty Deed to Culpepper/Spatex Joint Venture, recorded in Volume 209, Page 475 of the Deed Records of said county, and being more particularly described by metes and bounds as follows:

BEGINNING at a ½-inch iron rebar with a cap (illegible) found at the north end of a corner clip at the intersection of Summer Lee Drive, a variable width public right-of-way and Horizon Drive, a variable width public right-of-way per the right-of-way dedication to the City of Rockwall recorded in Instrument Number 2005-0000338484 of the Official Public Records of said county;

THENCE with the northwest right-of-way line of Summer Lee Drive the following courses and distances;

South 38°15'10" West, a distance of 44.84-feet to a ½-inch iron rebar with a cap (illegible) found for corner;

South 43°54'47" West, a distance of 14.91-feet to a ½-inch iron rebar with a cap (illegible) found for corner;

South 43°55'59" West, a distance of 131.01-feet to a ½-inch iron rebar with a cap (illegible) found for corner in the southwest line of said Lot 3, Block 4 and in the northeast line of Lot 4, Block 6 of said addition;

THENCE North 45°23'07" West, with said southwest line and said northeast line, passing at a distance of 38.12-feet, to a ½-inch iron rebar with a cap stamped "RPLS 6484" set for corner in said northwest right-of-way line and the east corner of a called 0.160-acre tract of land described in a General Warranty Deed to Mark R. Carson, recorded in Instrument Number 2008-00394439 of said Official Public Records, continuing with said southwest line of said Lot 3, Block 4, the southwest line of Lot 2, Block 4, the northwest line of said Lot 4, Block 6, the northwest line of Lot 1, Block 6 of said addition, and the northwest line of said 0.160-acre tract, in all, a total distance of 139.41-feet to a ½-inch iron rebar with a cap stamped "RPLS6484" set for the west corner of said Lot 2, Block 4, the north corner of said Lot 1, Block 6 and in the southeast line of a 40 foot wide easement, recorded in said addition;

THENCE North 43°50'43" East, with the northwest lines of said Lot 1 and Lot 2 Block 4 and said Lot 1 and Lot 2, Block 2 and said southeast line of said 40 foot wide easement, a distance of 230.94-feet to a ½-inch iron rebar with a cap stamped "RPLS 6484" set for corner in the southwest right-of-way line of said Horizon Drive at the beginning of a non-tangent curve to the left, with a radius of 510.50-feet and a chord which bears South 37°22'46" East, a distance of 14.17-feet;

THENCE with said southwest right-of-way line of Horizon drive the following courses and distances;

Along said curve to the left, with a central angle of 01°35'26" and an arc distance of 14.17-feet to a ½-inch iron rebar with a cap (illegible) found for the beginning of a compound curve to the left, with a radius of 576.50-feet, and a chord which bears South 41°42'06" East, a distance of 70.67-feet;

Along said curve to the left, with a central angle of 07°01'39" and an arc distance of 70.71-feet to a ½-inch iron rebar with a cap (illegible) found for corner;

South 45°16'48" East, a distance of 17.37-feet to the *POINT OF BEGINNING* and containing 0.705-acres (30,690 square-feet) of land.

TRACT 2: All that certain 0.463-acre tract of land in the Edward Teal Survey, Abstract No. 207, Rockwall

Exhibit 'A':
Legal Description and Location Map

County, Texas and being Lots 1, 2, 3 and 4, Block 3 of George Morton Estate, an addition to the City of Rockwall, recorded in Cabinet A, Slide 47B of the Plat Records of said county, and being part of the tract of land described in a Warranty Deed to Culpepper/Spatex Joint Venture, recorded in Volume 209, Page 475 of the Deed Records of said county, and being more particularly described by metes and bounds as follows:

BEGINNING at a ½-inch iron rebar with a cap stamped "RPLS 6484" set for the west corner of said Lot 2, Block 3, and at the intersection of a 20 foot wide easement, recorded in said addition, from which a ½-inch iron rebar with a cap stamped "RPLS 5034" found bears North 73°52'22" West a distance of 22.02-feet and a 5/8 inch iron rebar with a cap stamped "Sam Inc" found bears North 88°48'34" East, a distance of 27.56-feet;

THENCE North 43°50'43" East, with the northwest line of said Lot 1 and Lot 2, Block 3 and the southeast line of the 20-foot-wide easement, a distance of 131.01-feet to a ½-inch iron rebar with a cap stamped "RPLS 6484" set for the north corner of said Lot 1, Block 3 and the west corner of Lot 2, Block 1 of said addition;

THENCE South 45°21'44" East, with the northeast line of said Lot 1 and Lot 4, Block 3 and the southwest line of said Lot 2, Block 1 and Lot 3, Block 1 of said addition, a distance of 154.01-feet to a ½-inch iron rebar with a cap stamped "RPLS 6484" set for the east corner of said Lot 4, Block 3, the south corner of said Lot 3, Block 1 and in the northwest line of a 40 foot wide easement as recorded in said addition;

THENCE South 43°50'43" West, with the southeast line of said Lot 3 and Lot 4 Block 3 and said northwest line of said 40 foot wide easement, a distance of 131.01 feet to a ½-inch iron rebar with a cap stamped "RPLS 6484" set for the south corner of said Lot 3, Block 3 and at the intersection of said northwest line of the 40 foot wide easement and the northeast line of said 20 foot wide easement;

THENCE North 45°21'44" West, with the southwest line of said Lot 2 and Lot 3, Block 3, and the northeast line of said 20-feet wide easement, a distance of 154.01-feet to the *POINT OF BEGINNING* and containing 0.463-acres (20,176 square-feet) of land.

Parcel 2

All that certain 0.160-acre tract of land in the Edward Teal Survey, Abstract No. 207, Rockwall County, Texas and being Lot 1 and part of Lot 4, Block 6 of George Morton Estate, an addition to the City of Rockwall, recorded in Cabinet A, Slide 47B of the Plat Records of said county, and being same 0.160-acre tract of land described a General Warranty Deed to Mark R. Carson, recorded in Instrument Number 2008-00394439 of the Official Public Records of said county, and being more particularly described by metes and bounds as follows:

BEGINNING at a ½-inch iron rebar with a cap stamped "RPLS 6484" set for the east corner of said 0.160-acre tract, in the northeast line of said Lot 4, Block 6, the southwest line of Lot 3, Block 4 of said addition and in the northwest right-of-way line of Summer Lee Drive, a variable width public right-of-way, from which a ½-inch iron rebar with a cap (illegible) found in said northwest right-of-way line bears South 45°23'07" East, a distance of 38.12-feet;

THENCE with the southeast line of said 0.160-acre tract and said northwest right-of-way line, the following courses and distances;

South 49°50'10" West, a distance of 25.57-feet to a ½-inch iron rebar with a cap stamped "RPLS 5034" found for corner;

North 45°40'41" West, a distance of 20.93-feet to a ½-inch iron rebar with a cap stamped "RPLS 6484" set for corner in the southeast line of said Lot 1, Block 6 and the northwest line of said Lot 4, Block 6;

Exhibit 'A':
Legal Description and Location Map

South 44°13'18" West, a distance of 39.98-feet to a ½-inch iron rebar with a cap stamped "RPLS 6484" set for the south corner of said 0.160-acre tract, the south corner of said Lot 1, Block 6, the west corner of said Lot 4, Block 6 the north corner of Lot 3, Block 6 of said addition, the east corner of Lot 2, Block 6 of said addition, and the east corner of a called 0.18-acre tract described in a General Warranty Deed to Allen Anderson, recorded in Instrument No. 2008-00394440 of said Official Public Records;

THENCE North 45°21'44" West, with the southwest line of said 0.160-acre tract, the southwest line of said Lot 1, Block 6, the northeast line of said 0.18-acre tract, and the northeast line of said Lot 2, Block 6, passing at a distance of 77.43-feet, a 1/2inch iron rebar with a cap stamped "RPLS 6484" set for the west corner of said Lot 1, Block 6, the north corner of said Lot 2, Block 6 and in the southeast line of a 40foot wide easement, recorded in said addition, in all, a total distance of 97.43-feet to the west corner of said 0.160-acre tract, the north corner of said 0.18-acre tract and in the center of said 40 foot wide easement;

THENCE North 43°50'43" East, with the center of said 40-foot-wide easement, a distance of 65.51-feet to the north corner of said 0.160-acre tract;

THENCE South 45°23'21" East, with the northeast line of said 0.160-acre tract, passing at a distance of 20.00-feet, a ½-inch iron rebar with a cap stamped "RPLS 6484" set for the north corner of said Lot 1, Block 6, the west corner of said Lot 2, Block 4 of said addition, continuing with said northeast line of the 0.160-acre tract, the northeast line of said Lot 1 and Lot 4, Block 6, and the southwest line of said Lot2 and Lot 3, Block 4, in all, a total distance of 121.30-feet to the *POINT OF BEGINNING* and containing 0.160-acres (6,964 square-feet) of gross area, 0.130-acres (5,654 square-feet) of net area of land.

Parcel 3

All that certain 0.175-acre tract of land in the Edward Teal Survey, Abstract No. 207, Rockwall County, Texas and being Lot 2 and part of Lot 3, Block 6 of George Morton Estate, an addition to the City of Rockwall, recorded in Cabinet A, Slide 47B of the Plat Records of said county, and being a called 0.18-acre tract of land described a General Warranty Deed to Allen Anderson, recorded in Instrument No. 2008-00394440 of the Official Public Records of said county, and being more particularly described by metes and bounds as follows:

BEGINNING at a ½-inch iron rebar with a cap stamped "RPLS 5034" found for the south corner of said 0.18-acre tract, in the southwest line of said Lot 3, Block 6 and in the northwest right-of-way line of Summer Lee Drive, a variable width public right-of-way, from which a ½-inch iron rebar with a cap stamped "RPLS 5034" found in said right-of-way bears South 45°21'27" East, a distance of 19.89-feet;

THENCE North 45°21'27" West, with the southwest line of said 0.18-acre tract, said southwest line of Lot 3, Block 6 and, in said northwest right-of-way line, passing at a distance of 43.01-feet, a ½-inch iron rebar with a cap stamped "RPLS 6484" set for the south corner of said Lot 2, Block 6, the west corner of said Lot 3, Block 6 and the west corner of Lot 1, Block 8 of said addition, departing said northwest right-of-way line and continuing with said southwest line of the 0.18-acre tract, the southwest line of said Lot 2, Block 6 and the northwest line of said Lot 1, Block 8, passing at a distance of 119.67-feet, a ½-inch iron rebar with a cap stamped "RPLS 6484" set for the west corner of said Lot 2, Block 6, the north corner of said Lot 1, Block 8 and in the southeast line of a 40 foot wide easement recorded in said addition, continuing with said southwest line of the 0.18-acre tract, in all, a total distance of 139.67-feet to the west corner of said 0.18-acre tract and in the center of said 40 foot wide easement;

THENCE North 43°50'43" East, with the northwest line of said 0.18-acre tract and in the center of said 40 food wide easement, a distance of 65.50-feet to the north corner of said 0.18-acre tract and the west corner of a called 0.160-acre tract of land described a General Warranty Deed to Mark R. Carson, recorded in Instrument Number 2008-00394439 of said Official Public Records;

THENCE South 45°21'44" East, with the northeast line of said 0.18-acre tract and the southwest line of said 0.160-acre tract, passing at a distance of 20.00-feet, a ½-inch iron rebar with a cap stamped "RPLS

Exhibit 'A':
Legal Description and Location Map

6484" set for the north corner of said Lot 2, Block 6 and the west corner of said Lot 1, Block 6, continuing with said northeast line of the 0.18-acre tract, the northeast line of said Lot 2, Block 6, said southwest line of the 0.160-acre tract and the southwest line of said Lot 1, Block 6, in all, a total distance of 97.43-feet to a ½-inch iron rebar with a cap stamped "RPLS 6484" set for the west corner of said 0.18-acre tract, the west corner of said Lot 2, Block 6, the south corner of said 0.160-acre tract, the south corner of said Lot 1, Block 6 and, in said northwest right-of-line of Summer Lee Drive;

THENCE with the southeast line of said 0.18-acre tract and said northwest right-of-way line, the following courses and distances;

South 44°13'18" West, a distance of 19.50-feet to a ½-inch iron rebar with a cap stamped "RPLS 5034" found for corner;

South 09°43'47" East, a distance of 46.51-feet to a ½-inch iron rebar with a cap stamped "RPLS 5034" found for corner;

South 29°14'41" West, a distance of 19.61-feet to the *POINT OF BEGINNING* and containing 0.175-acres (7,635 square-feet) of gross area and 0.145-acres (6,325 square-feet) of net area of land.

Parcel 4

All that certain 0.230-acre tract of land in the Edward Teal Survey, Abstract No. 207, Rockwall County, Texas and being Lots 1 and 2, Block 8 of George Morton Estate, an addition to the City of Rockwall, recorded in Cabinet A, Slide 47B of the Plat Records of said county, and being more particularly described by metes and bounds as follows:

BEGINNING at a ½-inch iron rebar with a cap stamped "RPLS 5034" found for the south corner of said Lot 2, Block 8, the west corner of Lot 3, Block 8 of said addition, the east corner of Lot 1, Block 10 of said addition and the north corner of Lot 4, Block 8 of said addition, from which, a ½-inch iron rebar with a cap stamped "RPLS5034" found bears South 45°21'46" East, a distance of 63.39-feet;

THENCE North 45°21'46" West, with the southwest line of said Lot 2, Block 8 and the northeast line of said Lot 1, Block 10, a distance of 76.12-feet to a ½-inch iron rebar with a cap stamped "RPLS 6484" set for the west corner of said Lot 2, Block 8, the north corner of said Lot 1, Block 10 and in the southeast line of a 40 foot wide easement recorded in said addition;

THENCE North 43°50'43" East, with the northwest line of said Lot 1 and Lot 2 Block 8 and said southeast line of the 40 foot wide easement, a distance of 130.96feet to a ½-inch iron rebar with a cap stamped "RPLS 6484" set for the north corner of said Lot 1, Block 8, the west corner of Lot 2, Block 6 of said addition and in the southwest line of a called 0.18-acre tract of land described a General Warranty Deed to Allen Anderson, recorded in Instrument No. 2008-00394440 of the Official Public Records of said county;

THENCE South 45°21'27" East, with the northeast line of said Lot 1, Block 8, the southwest line of said Lot 2, Block 6 and said southwest line of the 0.18-acre tract, a distance of 76.66-feet to a ½-inch iron rebar with a cap stamped "RPLS 6484" set for the east corner of said Lot 1, Block 8, the south corner of said Lot 2, Block 6, the west corner of Lot 3, Block 6 of said addition and the north corner of said Lot 4, Block 8, from which a ½-inch iron rebar with a cap stamped "RPLS 5034" found for the south corner of said 0.18-acre tract and in the northwest right-of-way line of Summer Lee Drive, a variable width public right-of-way bears South 45°21'27" East, a distance of 43.01-feet;

THENCE South 44°04'51" West, with the southeast line of said Lot 1 and Lot 2, Block 8 and the northwest line of said Lot 3 and Lot 4, Block 8, passing at a distance of 114.25-feet, a ½-inch iron rebar found, in all, a total distance of 130.95feet to the *POINT OF BEGINNING* and containing 0.230-acres (10,002 square-feet) of land.

Exhibit 'A':
Legal Description and Location Map

Parcel 5

All that certain 1.245-acre tract of land in the Edward Teal Survey, Abstract No. 207, Rockwall County, Texas and being Lots 1, 3 and 4, and part of Lot 2 Block 5, Lots 3 and 4 and part of Lot 2, Block 7 and Lots 1, 2, 3 and 4, Block 9 of George Morton Estate, an addition to the City of Rockwall, recorded in Cabinet A, Slide 47B of the Plat Records of said county, and being all of the tract of land described in a General Warranty Deed to Dimensions Real Estate Services, recorded in Instrument No.2011-00451974 of the Official Public Records of said county, and being more particularly described by metes and bounds as follows:

BEGINNING at a ½-inch iron rebar with a cap stamped "RPLS 6484" set for the west corner of Lot 2, Block 9, the north corner of Lot 1, Block 11 of said addition, and in the southwest line of a 20 foot wide easement recorded in said addition;

THENCE North 43°50'43" East, with the northwest lines of said Lot 1 and Lot 2, Block 9 and Lot 2, Block 7 and said southeast line of the 20 foot wide easement, a distance of 135.22-feet to a ½-inch iron rebar with a cap stamped "RPLS 6484" set for corner in the northwest line of said Lot 2, Block 7 and in the south right-of-way line of Pinnacle Way, a 58 foot wide public right-of-way, from which a ½-inch iron rebar found at the intersection of said south right-of-way line of Pinnacle Way and the east right-of-way line of Sunset Ridge Drive, a variable width public right-of-way bears South 72°49'03" West, a distance of 184.95-feet;

THENCE North 72°49'03" East, with said south right-of-way line of Pinnacle Way, a distance of 69.48-feet to a ½-inch iron rebar with a cap stamped "RPLS 5034" found for corner in the northeast line of said Lot 2, Block 9;

THENCE South 45°37'46" East, continuing with said south right-of-way line of Pinnacle Way and with the northeast line of said Lot 2, Block 9, a distance of 42.61-feet to a ½-inch iron rebar with a cap stamped "RPLS 5034" found for the east corner of said Lot 2, Block 9, the north corner of said Lot 3, Block 9 and the west corner of said Lot 4, Block 7;

THENCE North 44°12'16" East, continuing with said south right-of-way line of Pinnacle Way and with the northwest line of said Lot 4, Block 7, a distance of 65.39feet to a 5/8 inch iron rebar with a cap stamped "Maddox" found for the north corner of said Lot 4, Block 7, the west corner of said Lot 3, Block 7, the south corner of said Lot 2, Block 7, and the east corner of the terminus of said Pinnacle Way;

THENCE North 45°28'03" West, with the east right-of-way line of said Pinnacle Way and the southwest line of said Lot 2, Block 7, a distance of 41.44-feet to a 5/8-inch iron rebar with a cap stamped "Maddox" found in said east right-of-way line of Pinnacle Way;

THENCE North 17°34'51" West, departing said southwest line of said Lot 2, Block 7 and continuing with said east right-of-way line of Pinnacle Way, passing at a distance of 28.13-feet to the north corner of the terminus of said Pinnacle Way, in all, a total distance of 40.12-feet to a ½-inch iron rebar with a cap stamped "RPLS6484" set in the northwest line of said Lot 2, Block 5 and in the southeast line of a 20 foot wide easement recorded in said addition;

THENCE North 43°50'43" East, with the northwest lines of said Lot 1 and Lot 2, Block 5 and said southeast line of the 20 foot wide easement, a distance of 112.80feet to a ½-inch iron rebar with a cap stamped "RPLS 6484" set for the north corner of said Lot 1, Block 5 and the intersection of said southeast line of the 20 foot wide easement and the southwest line of another 20 foot wide easement recorded in said addition, from which a 5/8 inch iron rebar with a cap stamped "Sam Inc" bears North 44°39'37" West, a distance of 19.25-feet;

THENCE South 45°21'44" East, with the northwest lines of said Lot 1 and Lot 4, Block 5 and said southwest line of the 20 foot wide easement, a distance of 154.01-feet to a ½-inch iron rebar with a cap stamped "RPLS 6484" set for the west corner of said Lot 4, Block 5 and the intersection of said southwest

Exhibit 'A':
Legal Description and Location Map

line of the 20 foot wide easement and the northwest line of a 40 foot wide easement recorded in said addition;

THENCE South 43°50'43" West, with the southeast lines of said Lots 3 and 4, Block 5, Lots 3 and 4, Block 7 and Lots 3 and 4, Block 9 and said northwest line of the 40 foot wide easement, a distance of 393.33-feet to a ½-inch iron rebar with a cap stamped "RPLS 6484" set for the south corner of said Lot 3, Block 9 and the east corner of said Lot 4, Block 11 of said addition, from which a ½-inch iron rebar found bears South 45°25'13" East, a distance of 18.07-feet;

THENCE North 45°25'13" West, with the southwest lines of said Lots 2 and 3, Block 9 and the northwest lines of said Lots 1 and 4, Block 11, passing at a distance of 78.94-feet, a ½-inch iron rebar with a cap stamped "RPLS 5034" found for the west corner of said Lot 3, Block 9, the south corner of said Lot 2, Block 9, the east corner of said Lot 1, Block 11, and the north corner of said Lot 4, Block 11, in all, a total distance of 154.01-feet to the *POINT OF BEGINNING* and containing 1.245-acres (54,217 square-feet) of land.

Exhibit 'A':
Legal Description and Location Map

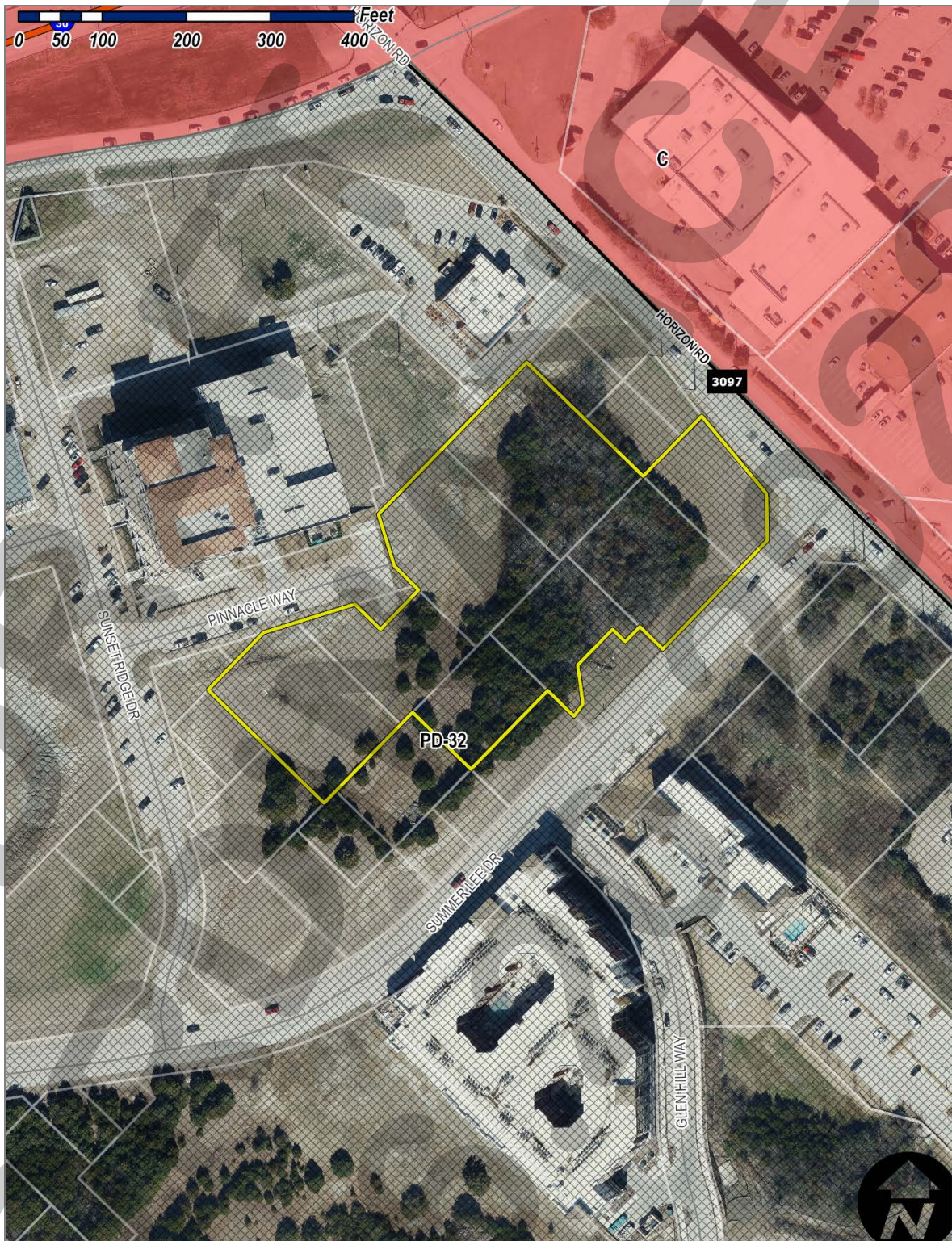


Exhibit 'B':
Concept Plan

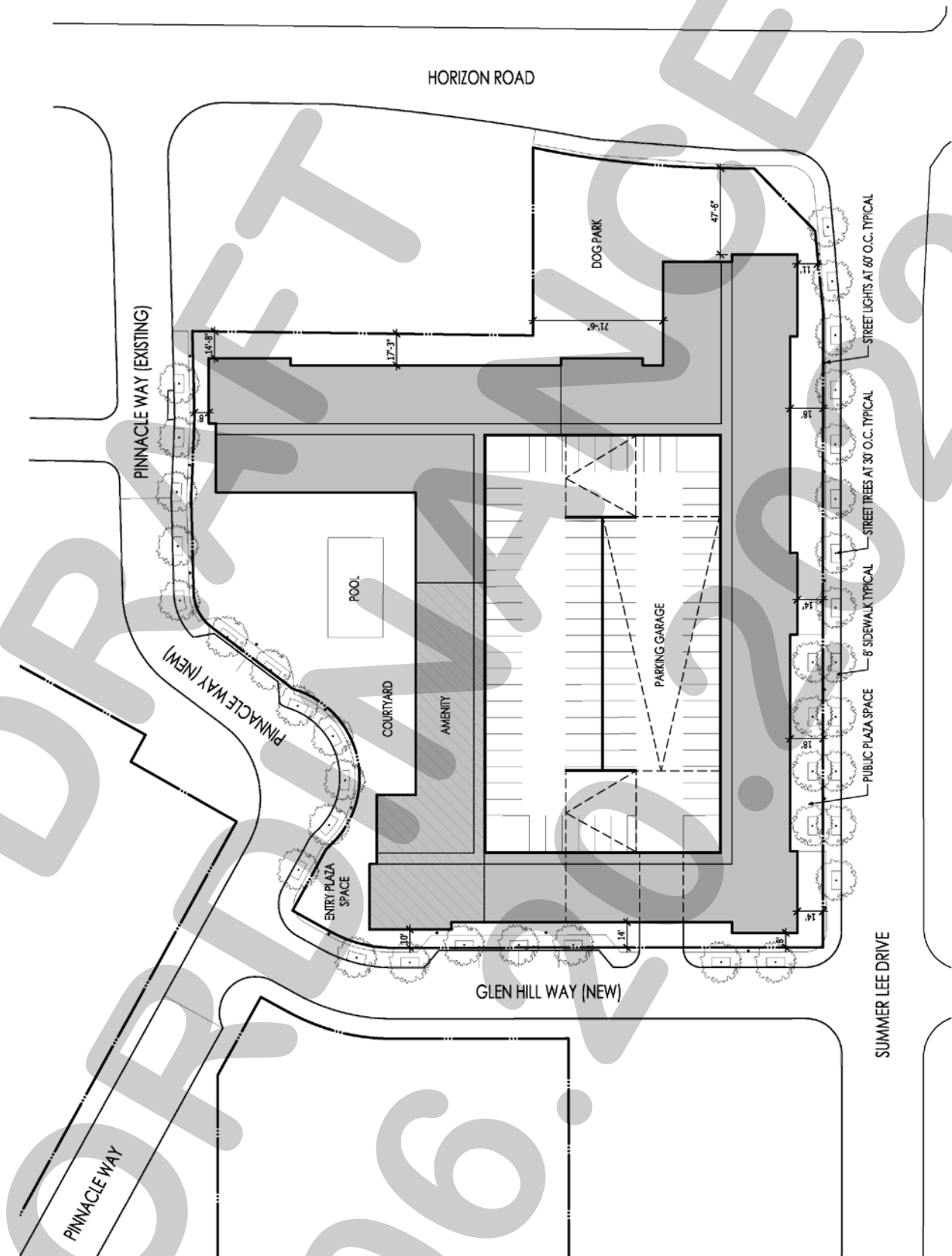


Exhibit 'C':
Conceptual Building Elevations



Exhibit 'C':
Conceptual Building Elevations



Miller, Ryan

From: John Womble <john@designbalance.com>
Sent: Thursday, May 19, 2022 12:45 PM
To: Miller, Ryan
Cc: Brad Boswell; Asher Hamilton; JRiley@bddeng.com; Matthew Peterson
Subject: RE: Rockwall - Streets.
Attachments: Harbor_Site Plan_05.20.2022.pdf

Thank you Ryan! I have attached a final version without the "draft" in the title.

John Womble, AIA
Design Balance, Inc
designbalance.com
214.668.2306

From: Miller, Ryan <RMiller@rockwall.com>
Sent: Thursday, May 19, 2022 11:25 AM
To: John Womble <john@designbalance.com>
Subject: RE: Rockwall - Streets.

Looks good for submittal. Thanks.



Ryan C. Miller, AICP

DIRECTOR OF PLANNING & ZONING • PLANNING & ZONING DIVISION • CITY OF ROCKWALL
972.772.6441 OFFICE
RMILLER@ROCKWALL.COM
385 S. GOLIAD STREET • ROCKWALL, TX 75087

helpful links | [City of Rockwall Website](#) | [Planning & Zoning Division Website](#) | [Municipal Code Website](#)
[GIS Division Website](#) | [City of Rockwall Interactive Maps](#) | [UNIFIED DEVELOPMENT CODE](#)

NOTES

- 1) APPOINTED AND ELECTED OFFICIALS: BY REPLYING ALL TO THIS EMAIL YOU MAY BE IN VIOLATION OF THE TEXAS OPEN MEETINGS ACT. PLEASE REPLY ONLY TO THE SENDER.
- 2) PLEASE NOTE THAT ANY CORRESPONDENCE SENT TO CITY STAFF MAY BECOME PUBLIC RECORD

From: John Womble <john@designbalance.com>
Sent: Thursday, May 19, 2022 11:01 AM
To: Miller, Ryan <RMiller@rockwall.com>
Subject: RE: Rockwall - Streets.

Ryan,

Attached is a draft of our submittal. Please review and let me know if you see anything that needs to be revised before tomorrow's deadline.

Also, my client just told me that they are working on the applications and will get it to you today or tomorrow.

John Womble, AIA
Design Balance, Inc
designbalance.com
214.668.2306

This email was scanned by Bitdefender

CAUTION: This email originated from outside of the organization. Do not click links or open attachments unless you recognize the sender and know the content is safe.

Miller, Ryan

From: Ross, Bethany
Sent: Friday, May 27, 2022 9:25 AM
To: ecaldwell@principal-mgmt.com; colson@sprenvironmental.net; loretta@migproperty.com
Subject: Neighborhood Notification Program [Z2022-024]
Attachments: Public Notice (05.20.2020).pdf; HOA Map (05.20.2022).pdf

HOA/Neighborhood Association Representative:

Per your participation in the *Neighborhood Notification Program*, you are receiving this notice to inform your organization that a zoning case has been filed with the City of Rockwall that is located within 1,500-feet of the boundaries of your neighborhood. As the contact listed for your organization, you are encouraged to share this information with the residents of your subdivision. Please find the attached map detailing the property requesting to be rezoned in relation to your subdivision boundaries. Additionally, below is the summary of the zoning case that will be published in the Rockwall Herald Banner on *June 3, 2022*. The Planning and Zoning Commission will hold a public hearing on *June 14, 2022 at 6:00 PM*, and the City Council will hold a public hearing on *Monday, June 20, 2022 at 6:00 PM*. Both hearings will take place at 6:00 PM at City Hall, 385 S. Goliad, Rockwall, TX 75087.

All interested parties are encouraged to submit public comments via email to Planning@rockwall.com at least 30 minutes in advance of the meeting. Please include your name, address, and the case number your comments are referring to. These comments will be read into the record during each of the public hearings. Additional information on all current development cases can be found on the City's website:

<https://sites.google.com/site/rockwallplanning/development/development-cases>.

Z2022-024 PD Development Plan for Harbor Residence

Hold a public hearing to discuss and consider a request by Asher Hamilton of RIV Properties, LLC on behalf of Michael Gibson of Marion E. Wilson, Michael White, Dimensions Real Estates Services, LLC; Mark R. Carson; Allen Anderson; Gary Shultz of Culpepper/Spatex JV; and Robert Fields of In the Estate of Ernest Fields for the approval of a *PD Development Plan* for a 176-unit condominium building on a 3.59-acre tract of land identified as Lots 1, 2, 3, & 4, Block 2; Lots 1, 2, 3, & 4, Block 3; Lots 1, 2, 3, & 4, Block 5; Lots 1 & 2 and a portion of Lots 3 & 4, Block 6; Lots 2, 3, & 4, Block 7; Lots 1 & 2, Block 8; and Lots 1, 2, 3, & 4, Block 9, Moton Addition, City of Rockwall, Rockwall County, Texas, situated within the *Hillside Mixed Use Subdistrict* and the *Horizon/Summer Lee Subdistrict* of Planned Development District 32 (PD-32), generally located at the southwest corner of the intersection of Horizon Road and Summer Lee Drive, and take any action necessary.

Thank you,

Bethany Ross

Planner

City of Rockwall

972.772.6488 Office

bross@rockwall.com

<http://www.rockwall.com/planning/>

This email was scanned by Bitdefender

Miller, Ryan

From: John Womble <john@designbalance.com>
Sent: Tuesday, May 31, 2022 11:38 AM
To: Miller, Ryan; 'Asher Hamilton'
Subject: RE: Z2022-024: Project Comments
Attachments: Harbor_PD Development Plan_05.31.2022.pdf

Ryan,

Attached is an updated PD Development Plan that addresses the minor comments that you provided.

1. The street names have been updated
2. The inside turn radius of the new street was changed to 50'
3. The Trend Tower property lines were added

Let me know if you need anything else updated before tonight's work session.

John Womble, AIA
Design Balance, Inc
designbalance.com
214.668.2306

From: Miller, Ryan <RMiller@rockwall.com>
Sent: Friday, May 27, 2022 8:42 AM
To: 'Asher Hamilton' <ahamilton@realtyinvestments.com>
Cc: John Womble <john@designbalance.com>
Subject: Z2022-024: Project Comments

Asher ... Attached are the project comments and draft ordinance for your zoning case. The meeting schedule for this case is as follows:

Planning and Zoning Commission Work Session: May 31, 2022
Planning and Zoning Commission Public Hearing: June 14, 2022
City Council Public Hearing/1st Reading: June 20, 2022
City Council 2nd Reading: July 5, 2022

Please note that a representative is required to be at all meetings and all meetings will be held at 6:00 PM at 385 S. Goliad Street in the City Council Chambers. Should you have any questions please let me know. Thanks.



Ryan C. Miller, AICP
DIRECTOR OF PLANNING & ZONING • PLANNING & ZONING DIVISION • CITY OF ROCKWALL
972.772.6441 OFFICE
RMILLER@ROCKWALL.COM
385 S. GOLIAD STREET • ROCKWALL, TX 75087

helpful links | [City of Rockwall Website](#) | [Planning & Zoning Division Website](#) | [Municipal Code Website](#)
[GIS Division Website](#) | [City of Rockwall Interactive Maps](#) | [UNIFIED DEVELOPMENT CODE](#)

NOTES

- 1) APPOINTED AND ELECTED OFFICIALS: BY *REPLYING ALL* TO THIS EMAIL YOU MAY BE IN VIOLATION OF THE TEXAS OPEN MEETINGS ACT. PLEASE REPLY ONLY TO THE SENDER.
- 2) PLEASE NOTE THAT ANY CORRESPONDENCE SENT TO CITY STAFF MAY BECOME PUBLIC RECORD

This email was scanned by Bitdefender

CAUTION: This email originated from outside of the organization. Do not click links or open attachments unless you recognize the sender and know the content is safe.

Miller, Ryan

From: John Womble <john@designbalance.com>
Sent: Tuesday, May 31, 2022 11:38 AM
To: Miller, Ryan; 'Asher Hamilton'
Subject: RE: Z2022-024: Project Comments
Attachments: Harbor_PD Development Plan_05.31.2022.pdf

Ryan,

Attached is an updated PD Development Plan that addresses the minor comments that you provided.

1. The street names have been updated
2. The inside turn radius of the new street was changed to 50'
3. The Trend Tower property lines were added

Let me know if you need anything else updated before tonight's work session.

John Womble, AIA
Design Balance, Inc
designbalance.com
214.668.2306

From: Miller, Ryan <RMiller@rockwall.com>
Sent: Friday, May 27, 2022 8:42 AM
To: 'Asher Hamilton' <ahamilton@realtyinvestments.com>
Cc: John Womble <john@designbalance.com>
Subject: Z2022-024: Project Comments

Asher ... Attached are the project comments and draft ordinance for your zoning case. The meeting schedule for this case is as follows:

Planning and Zoning Commission Work Session: May 31, 2022
Planning and Zoning Commission Public Hearing: June 14, 2022
City Council Public Hearing/1st Reading: June 20, 2022
City Council 2nd Reading: July 5, 2022

Please note that a representative is required to be at all meetings and all meetings will be held at 6:00 PM at 385 S. Goliad Street in the City Council Chambers. Should you have any questions please let me know. Thanks.



Ryan C. Miller, AICP
DIRECTOR OF PLANNING & ZONING • PLANNING & ZONING DIVISION • CITY OF ROCKWALL
972.772.6441 OFFICE
RMILLER@ROCKWALL.COM
385 S. GOLIAD STREET • ROCKWALL, TX 75087

helpful links | [City of Rockwall Website](#) | [Planning & Zoning Division Website](#) | [Municipal Code Website](#)
[GIS Division Website](#) | [City of Rockwall Interactive Maps](#) | [UNIFIED DEVELOPMENT CODE](#)

NOTES

- 1) APPOINTED AND ELECTED OFFICIALS: BY *REPLYING ALL* TO THIS EMAIL YOU MAY BE IN VIOLATION OF THE TEXAS OPEN MEETINGS ACT. PLEASE REPLY ONLY TO THE SENDER.
- 2) PLEASE NOTE THAT ANY CORRESPONDENCE SENT TO CITY STAFF MAY BECOME PUBLIC RECORD

This email was scanned by Bitdefender

CAUTION: This email originated from outside of the organization. Do not click links or open attachments unless you recognize the sender and know the content is safe.



August 8, 2022

TO: Asher Hamilton
RIV Properties, LLC
PO Box 192054
Dallas, TX 75219

FROM: Ryan Miller, AICP
City of Rockwall Planning and Zoning Department
385 S. Goliad Street
Rockwall, TX 75087

SUBJECT: Z2022-024; *PD Development Plan for the Harbor District Condominiums*

Mr. Hamilton:

This letter serves to notify you that the above referenced zoning case that you submitted for consideration by the City of Rockwall was approved by the City Council on July 5, 2022. The following is a record of all recommendations, voting records and conditions of approval:

Staff Recommendations

- (1) The applicant shall be responsible for maintaining compliance with the concept plan and development standards contained in the PD Development Plan ordinance.
- (2) The applicant shall provide a Streetscape Plan for the proposed plazas and open spaces indicated along Summer Lee Drive and Glen Hill Way at the time of site plan. These plans shall be reviewed by the Parks and Recreation Department and the Planning and Zoning Department, and any recommendations shall be forwarded on to the Planning and Zoning Commission for their consideration along with the site plan.
- (3) Any construction resulting from the approval of this PD Development Plan shall conform to the requirements set forth by the Unified Development Code (UDC), the International Building Code (IBC), the Rockwall Municipal Code of Ordinances, city adopted engineering and fire codes and with all other applicable regulatory requirements administered and/or enforced by the state and federal government.

Planning and Zoning Commission

On June 11, 2022, the Planning and Zoning Commission approved a motion to recommend approval of the PD Development Plan by a vote of 4-0, with Commissioner Womble Conway, and Thomas absent.

City Council

On June 20, 2022, the City Council approved a motion to approve the PD development plan with the conditions of approval by a vote of 5-0, with Council Members Johannesen and Campbell absent.

On July 5, 2022, the City Council approved the PD Development Plan by a vote of 6-0, with Mayor Fowler absent.

Included with this letter is a copy of *Ordinance No. 22-36*, which is the regulating ordinance adopted with the City Council's approval of this case. Should you have any questions or concerns regarding your zoning case, please feel free to contact me a (972) 771-7745.

Sincerely,

Ryan Miller, AICP
Director of Planning and Zoning

CITY OF ROCKWALL

ORDINANCE NO. 22-36

AN ORDINANCE OF THE CITY COUNCIL OF THE CITY OF ROCKWALL, TEXAS, AMENDING PLANNED DEVELOPMENT DISTRICT 32 (PD-32) [ORDINANCE NO. 17-22] AND THE UNIFIED DEVELOPMENT CODE [ORDINANCE NO. 20-02] OF THE CITY OF ROCKWALL, AS HERETOFORE AMENDED, SO AS TO APPROVE A PD DEVELOPMENT PLAN FOR A CONDOMINIUM BUILDING ON A 3.59-ACRE TRACT OF LAND IDENTIFIED AS LOTS 1, 2, 3, & 4, BLOCK 2; LOTS 1, 2, 3, & 4, BLOCK 3; LOTS 1, 2, 3, & 4, BLOCK 5; LOTS 1 & 2 AND A PORTION OF LOTS 3 & 4, BLOCK 6; LOTS 2, 3, & 4, BLOCK 7; LOTS 1 & 2, BLOCK 8; AND LOTS 1, 2, 3, & 4, BLOCK 9, MOTON ADDITION, CITY OF ROCKWALL, ROCKWALL COUNTY, TEXAS AND MORE FULLY DESCRIBED AND DEPICTED HEREIN BY EXHIBIT 'A'; PROVIDING FOR SPECIAL CONDITIONS; PROVIDING FOR A PENALTY OF FINE NOT TO EXCEED THE SUM OF TWO THOUSAND DOLLARS (\$2,000.00) FOR EACH OFFENSE; PROVIDING FOR A SEVERABILITY CLAUSE; PROVIDING FOR A REPEALER CLAUSE; PROVIDING FOR AN EFFECTIVE DATE.

WHEREAS, the City has received a request from Asher Hamilton of RIV Properties, on behalf of Michael Gibson of Marion E. Wilson, Michael White, Dimensions Real Estates Services, LLC; Mark R. Carson; Allen Anderson; Gary Shultz of Culpepper/Spatex JV; and Robert Fields of In the Estate of Ernest Fields for the approval of a *PD Development Plan* for a 176-unit, condominium building to be situated within the *Hillside Mixed-Use Subdistrict* and the *Horizon/Summer Lee*, on a 3.95-acre tract of land identified as Lots 1, 2, 3, & 4, Block 2; Lots 1, 2, 3, & 4, Block 3; Lots 1, 2, 3, & 4, Block 5; Lots 1 & 2 and a portion of Lots 3 & 4, Block 6; Lots 2, 3, & 4, Block 7; Lots 1 & 2, Block 8; and Lots 1, 2, 3, & 4, Block 9, Moton Addition, City of Rockwall, Rockwall County, Texas and more fully described and depicted in *Exhibit 'A'* of this ordinance, which hereinafter shall be referred to as the *Subject Property* and incorporated by reference herein; and

WHEREAS, the Planning and Zoning Commission of the City of Rockwall and the governing body of the City of Rockwall in compliance with the laws of the State of Texas and the ordinances of the City of Rockwall have given the requisite notices by publication and otherwise, and have held public hearings and afforded a full and fair hearing to all property owners generally and to all persons interested in and situated in the affected area, and in the vicinity thereof, and the governing body in the exercise of its legislative discretion, has concluded that Planned Development District 32 (PD-32) [*Ordinance No. 17-22*] and the Unified Development Code [*Ordinance No. 20-02*] should be amended as follows:

NOW, THEREFORE, BE IT ORDAINED BY THE CITY COUNCIL OF THE CITY OF ROCKWALL, TEXAS:

SECTION 1. That the approval of this ordinance shall supersede *Ordinance No. 22-10*; and,

SECTION 2. That Planned Development District 32 (PD-32) [*Ordinance No. 17-22*] and the Unified Development Code [*Ordinance No. 20-02*], as heretofore amended, shall be further amended by adopting this *PD Development Plan* and amending the official zoning map of the City of Rockwall for the *Subject Property*; and,

SECTION 3. That development of the *Subject Property* shall generally be in accordance with the *Concept Plan*, depicted in *Exhibit 'B'* of this ordinance, attached hereto and incorporated herein by reference as *Exhibit 'B'*, which is deemed hereby to be a condition of approval of the amended zoning classification for the *Subject Property*; and,

SECTION 4. That development of the *Subject Property* shall generally be in accordance with the *Conceptual Building Elevations*, depicted in *Exhibit 'C'* of this ordinance, attached hereto and incorporated herein by reference as *Exhibit 'C'*, which is deemed hereby to be a condition of approval of the amended zoning classification for the *Subject Property*; and,

SECTION 5. That the *Subject Property* shall be used only in the manner and for the purposes provided for in Planned Development District 32 (PD-32) [*Ordinance No. 17-22*], the Unified Development Code [*Ordinance No. 20-02*], and in compliance with the following conditions and requirements:

- (1) The development of the subject property shall generally conform to the *Concept Plan* depicted in *Exhibit 'B'* of this ordinance.
- (2) The development of the subject property shall generally conform to the proposed *Conceptual Building Elevations* depicted in *Exhibit 'C'* of this ordinance and to the design guidelines contained in *Resolution No. 10-40*.
- (3) The proposed condominium building shall not contain more than 176 urban residential units.
- (4) All building materials and color schemes proposed for this development should conform to the requirements stipulated by Planned Development District 32 (PD-32) [*as amended*].
- (5) Prior to the issuance of a building permit the applicant shall submit and seek approval for a detailed *PD Site Plan* that demonstrates compliance with all applicable standards of Planned Development District 32 (PD-32) [*as amended*] and with the requirements approved in this ordinance.
- (6) All buildings throughout the development shall be constructed with a consistent design scheme, incorporate four (4) sided architecture that creates an entry appearance on all four (4) sides, and be approved by the Architectural Review Board (ARB) at the time of the *PD Site Plan*.

SECTION 6. That any person, firm, or corporation violating any of the provisions of this ordinance shall be deemed guilty of a misdemeanor and upon conviction shall be punished by a penalty of fine not to exceed the sum of *Two Thousand Dollars* (\$2,000.00) for each offense and each and every day such offense shall continue shall be deemed to constitute a separate offense;

SECTION 7. That if any section, paragraph, or provision of this ordinance or the application of that section, paragraph, or provision to any person, firm, corporation or situation is for any reason judged invalid, the adjudication shall not affect any other section, paragraph, or provision of this ordinance or the application of any other section, paragraph or provision to any other person, firm, corporation or situation, nor shall adjudication affect any other section, paragraph, or provision of the Unified Development Code, and the City Council declares that it would have adopted the valid portions and applications of the ordinance without the invalid parts and to this end the provisions for this ordinance are declared to be severable;

SECTION 8. The standards in this ordinance shall control in the event of a conflict between this

ordinance and any provision of the Unified Development Code or any provision of the City Code, ordinance, resolution, rule, regulation, or procedure that provides a specific standard that is different from and inconsistent with this ordinance. References to zoning district regulations or other standards in the Unified Development Code (including references to the *Unified Development Code*), and references to overlay districts, in this ordinance or any of the Exhibits hereto are those in effect on the date this ordinance was passed and approved by the City Council of the City of Rockwall, Texas;

SECTION 9. That this ordinance shall take effect immediately from and after its passage;

**PASSED AND APPROVED BY THE CITY COUNCIL OF THE CITY OF ROCKWALL, TEXAS,
THIS THE 5TH DAY OF JULY, 2022.**



Kevin Fowler, Mayor


ATTEST:



Kristy Teague, City Secretary



APPROVED AS TO FORM:



Frank J. Garza, City Attorney

1st Reading: June 20, 2022

2nd Reading: July 5, 2022

Exhibit 'A':
Legal Description and Location Map

PARCEL 1 (TRACTS 1 & 2)

TRACT 1: All that certain 0.705-acre tract of land in the Edward Teal Survey, Abstract No. 207, Rockwall County, Texas and being Lot 2 and part of Lots 1, 3 and 4, of Block 2 and Lots 1 and 2 and part of Lots 3 and 4, of Block 4 of George Morton Estate, an addition to the City of Rockwall, recorded in Cabinet A, Slide 47B of the Plat Records of said county, and being part of the tract of land described in a Warranty Deed to Culpepper/Spatex Joint Venture, recorded in Volume 209, Page 475 of the Deed Records of said county, and being more particularly described by metes and bounds as follows:

BEGINNING at a ½-inch iron rebar with a cap (illegible) found at the north end of a corner clip at the intersection of Summer Lee Drive, a variable width public right-of-way and Horizon Drive, a variable width public right-of-way per the right-of-way dedication to the City of Rockwall recorded in Instrument Number 2005-0000338484 of the Official Public Records of said county;

THENCE with the northwest right-of-way line of Summer Lee Drive the following courses and distances;

South 38°15'10" West, a distance of 44.84-feet to a ½-inch iron rebar with a cap (illegible) found for corner;

South 43°54'47" West, a distance of 14.91-feet to a ½-inch iron rebar with a cap (illegible) found for corner;

South 43°55'59" West, a distance of 131.01-feet to a ½-inch iron rebar with a cap (illegible) found for corner in the southwest line of said Lot 3, Block 4 and in the northeast line of Lot 4, Block 6 of said addition;

THENCE North 45°23'07" West, with said southwest line and said northeast line, passing at a distance of 38.12-feet, to a ½-inch iron rebar with a cap stamped "RPLS 6484" set for corner in said northwest right-of-way line and the east corner of a called 0.160-acre tract of land described in a General Warranty Deed to Mark R. Carson, recorded in Instrument Number 2008-00394439 of said Official Public Records, continuing with said southwest line of said Lot 3, Block 4, the southwest line of Lot 2, Block 4, the northwest line of said Lot 4, Block 6, the northwest line of Lot 1, Block 6 of said addition, and the northwest line of said 0.160-acre tract, in all, a total distance of 139.41-feet to a ½-inch iron rebar with a cap stamped "RPLS6484" set for the west corner of said Lot 2, Block 4, the north corner of said Lot 1, Block 6 and in the southeast line of a 40 foot wide easement, recorded in said addition;

THENCE North 43°50'43" East, with the northwest lines of said Lot 1 and Lot 2 Block 4 and said Lot 1 and Lot 2, Block 2 and said southeast line of said 40 foot wide easement, a distance of 230.94-feet to a ½-inch iron rebar with a cap stamped "RPLS 6484" set for corner in the southwest right-of-way line of said Horizon Drive at the beginning of a non-tangent curve to the left, with a radius of 510.50-feet and a chord which bears South 37°22'46" East, a distance of 14.17-feet;

THENCE with said southwest right-of-way line of Horizon drive the following courses and distances;

Along said curve to the left, with a central angle of 01°35'26" and an arc distance of 14.17-feet to a ½-inch iron rebar with a cap (illegible) found for the beginning of a compound curve to the left, with a radius of 576.50-feet, and a chord which bears South 41°42'06" East, a distance of 70.67-feet;

Along said curve to the left, with a central angle of 07°01'39" and an arc distance of 70.71-feet to a ½-inch iron rebar with a cap (illegible) found for corner;

South 45°16'48" East, a distance of 17.37-feet to the *POINT OF BEGINNING* and containing 0.705-acres (30,690 square-feet) of land.

TRACT 2: All that certain 0.463-acre tract of land in the Edward Teal Survey, Abstract No. 207, Rockwall

Exhibit 'A':
Legal Description and Location Map

County, Texas and being Lots 1, 2, 3 and 4, Block 3 of George Morton Estate, an addition to the City of Rockwall, recorded in Cabinet A, Slide 47B of the Plat Records of said county, and being part of the tract of land described in a Warranty Deed to Culpepper/Spatex Joint Venture, recorded in Volume 209, Page 475 of the Deed Records of said county, and being more particularly described by metes and bounds as follows:

BEGINNING at a ½-inch iron rebar with a cap stamped "RPLS 6484" set for the west corner of said Lot 2, Block 3, and at the intersection of a 20 foot wide easement, recorded in said addition, from which a ½-inch iron rebar with a cap stamped "RPLS 5034" found bears North 73°52'22" West a distance of 22.02-feet and a 5/8 inch iron rebar with a cap stamped "Sam Inc" found bears North 88°48'34" East, a distance of 27.56-feet;

THENCE North 43°50'43" East, with the northwest line of said Lot 1 and Lot 2, Block 3 and the southeast line of the 20-foot-wide easement, a distance of 131.01-feet to a ½-inch iron rebar with a cap stamped "RPLS 6484" set for the north corner of said Lot 1, Block 3 and the west corner of Lot 2, Block 1 of said addition;

THENCE South 45°21'44" East, with the northeast line of said Lot 1 and Lot 4, Block 3 and the southwest line of said Lot 2, Block 1 and Lot 3, Block 1 of said addition, a distance of 154.01-feet to a ½-inch iron rebar with a cap stamped "RPLS 6484" set for the east corner of said Lot 4, Block 3, the south corner of said Lot 3, Block 1 and in the northwest line of a 40 foot wide easement as recorded in said addition;

THENCE South 43°50'43" West, with the southeast line of said Lot 3 and Lot 4 Block 3 and said northwest line of said 40 foot wide easement, a distance of 131.01 feet to a ½-inch iron rebar with a cap stamped "RPLS 6484" set for the south corner of said Lot 3, Block 3 and at the intersection of said northwest line of the 40 foot wide easement and the northeast line of said 20 foot wide easement;

THENCE North 45°21'44" West, with the southwest line of said Lot 2 and Lot 3, Block 3, and the northeast line of said 20-feet wide easement, a distance of 154.01-feet to the *POINT OF BEGINNING* and containing 0.463-acres (20,176 square-feet) of land.

Parcel 2

All that certain 0.160-acre tract of land in the Edward Teal Survey, Abstract No. 207, Rockwall County, Texas and being Lot 1 and part of Lot 4, Block 6 of George Morton Estate, an addition to the City of Rockwall, recorded in Cabinet A, Slide 47B of the Plat Records of said county, and being same 0.160-acre tract of land described a General Warranty Deed to Mark R. Carson, recorded in Instrument Number 2008-00394439 of the Official Public Records of said county, and being more particularly described by metes and bounds as follows:

BEGINNING at a ½-inch iron rebar with a cap stamped "RPLS 6484" set for the east corner of said 0.160-acre tract, in the northeast line of said Lot 4, Block 6, the southwest line of Lot 3, Block 4 of said addition and in the northwest right-of-way line of Summer Lee Drive, a variable width public right-of-way, from which a ½-inch iron rebar with a cap (illegible) found in said northwest right-of-way line bears South 45°23'07" East, a distance of 38.12-feet;

THENCE with the southeast line of said 0.160-acre tract and said northwest right-of-way line, the following courses and distances;

South 49°50'10" West, a distance of 25.57-feet to a ½-inch iron rebar with a cap stamped "RPLS 5034" found for corner;

North 45°40'41" West, a distance of 20.93-feet to a ½-inch iron rebar with a cap stamped "RPLS 6484" set for corner in the southeast line of said Lot 1, Block 6 and the northwest line of said Lot 4, Block 6;

South 44°13'18" West, a distance of 39.98-feet to a ½-inch iron rebar with a cap stamped "RPLS 6484" set for the south corner of said 0.160-acre tract, the south corner of said Lot 1, Block 6, the west corner

Exhibit 'A':
Legal Description and Location Map

of said Lot 4, Block 6 the north corner of Lot 3, Block 6 of said addition, the east corner of Lot 2, Block 6 of said addition, and the east corner of a called 0.18-acre tract described in a General Warranty Deed to Allen Anderson, recorded in Instrument No. 2008-00394440 of said Official Public Records;

THENCE North 45°21'44" West, with the southwest line of said 0.160-acre tract, the southwest line of said Lot 1, Block 6, the northeast line of said 0.18-acre tract, and the northeast line of said Lot 2, Block 6, passing at a distance of 77.43-feet, a 1/2inch iron rebar with a cap stamped "RPLS 6484" set for the west corner of said Lot 1, Block 6, the north corner of said Lot 2, Block 6 and in the southeast line of a 40foot wide easement, recorded in said addition, in all, a total distance of 97.43-feet to the west corner of said 0.160-acre tract, the north corner of said 0.18-acre tract and in the center of said 40 foot wide easement;

THENCE North 43°50'43" East, with the center of said 40-foot-wide easement, a distance of 65.51-feet to the north corner of said 0.160-acre tract;

THENCE South 45°23'21" East, with the northeast line of said 0.160-acre tract, passing at a distance of 20.00-feet, a ½-inch iron rebar with a cap stamped "RPLS 6484" set for the north corner of said Lot 1, Block 6, the west corner of said Lot 2, Block 4 of said addition, continuing with said northeast line of the 0.160-acre tract, the northeast line of said Lot 1 and Lot 4, Block 6, and the southwest line of said Lot2 and Lot 3, Block 4, in all, a total distance of 121.30-feet to the *POINT OF BEGINNING* and containing 0.160-acres (6,964 square-feet) of gross area, 0.130-acres (5,654 square-feet) of net area of land.

Parcel 3

All that certain 0.175-acre tract of land in the Edward Teal Survey, Abstract No. 207, Rockwall County, Texas and being Lot 2 and part of Lot 3, Block 6 of George Morton Estate, an addition to the City of Rockwall, recorded in Cabinet A, Slide 47B of the Plat Records of said county, and being a called 0.18-acre tract of land described a General Warranty Deed to Allen Anderson, recorded in Instrument No. 2008-00394440 of the Official Public Records of said county, and being more particularly described by metes and bounds as follows:

BEGINNING at a ½-inch iron rebar with a cap stamped "RPLS 5034" found for the south corner of said 0.18-acre tract, in the southwest line of said Lot 3, Block 6 and in the northwest right-of-way line of Summer Lee Drive, a variable width public right-of-way, from which a ½-inch iron rebar with a cap stamped "RPLS 5034" found in said right-of-way bears South 45°21'27" East, a distance of 19.89-feet;

THENCE North 45°21'27" West, with the southwest line of said 0.18-acre tract, said southwest line of Lot 3, Block 6 and, in said northwest right-of-way line, passing at a distance of 43.01-feet, a ½-inch iron rebar with a cap stamped "RPLS 6484" set for the south corner of said Lot 2, Block 6, the west corner of said Lot 3, Block 6 and the west corner of Lot 1, Block 8 of said addition, departing said northwest right-of-way line and continuing with said southwest line of the 0.18-acre tract, the southwest line of said Lot 2, Block 6 and the northwest line of said Lot 1, Block 8, passing at a distance of 119.67-feet, a ½-inch iron rebar with a cap stamped "RPLS 6484" set for the west corner of said Lot 2, Block 6, the north corner of said Lot 1, Block 8 and in the southeast line of a 40 foot wide easement recorded in said addition, continuing with said southwest line of the 0.18-acre tract, in all, a total distance of 139.67-feet to the west corner of said 0.18-acre tract and in the center of said 40 foot wide easement;

THENCE North 43°50'43" East, with the northwest line of said 0.18-acre tract and in the center of said 40 food wide easement, a distance of 65.50-feet to the north corner of said 0.18-acre tract and the west corner of a called 0.160-acre tract of land described a General Warranty Deed to Mark R. Carson, recorded in Instrument Number 2008-00394439 of said Official Public Records;

THENCE South 45°21'44" East, with the northeast line of said 0.18-acre tract and the southwest line of said 0.160-acre tract, passing at a distance of 20.00-feet, a ½-inch iron rebar with a cap stamped "RPLS 6484" set for the north corner of said Lot 2, Block 6 and the west corner of said Lot 1, Block 6, continuing with said northeast line of the 0.18-acre tract, the northeast line of said Lot 2, Block 6, said southwest line of the 0.160-acre tract and the southwest line of said Lot 1, Block 6, in all, a total distance of 97.43-feet to

Exhibit 'A':
Legal Description and Location Map

a ½-inch iron rebar with a cap stamped "RPLS 6484" set for the west corner of said 0.18-acre tract, the west corner of said Lot 2, Block 6, the south corner of said 0.160-acre tract, the south corner of said Lot 1, Block 6 and, in said northwest right-of-line of Summer Lee Drive;

THENCE with the southeast line of said 0.18-acre tract and said northwest right-of-way line, the following courses and distances;

South 44°13'18" West, a distance of 19.50-feet to a ½-inch iron rebar with a cap stamped "RPLS 5034" found for corner;

South 09°43'47" East, a distance of 46.51-feet to a ½-inch iron rebar with a cap stamped "RPLS 5034" found for corner;

South 29°14'41" West, a distance of 19.61-feet to the *POINT OF BEGINNING* and containing 0.175-acres (7,635 square-feet) of gross area and 0.145-acres (6,325 square-feet) of net area of land.

Parcel 4

All that certain 0.230-acre tract of land in the Edward Teal Survey, Abstract No. 207, Rockwall County, Texas and being Lots 1 and 2, Block 8 of George Morton Estate, an addition to the City of Rockwall, recorded in Cabinet A, Slide 47B of the Plat Records of said county, and being more particularly described by metes and bounds as follows:

BEGINNING at a ½-inch iron rebar with a cap stamped "RPLS 5034" found for the south corner of said Lot 2, Block 8, the west corner of Lot 3, Block 8 of said addition, the east corner of Lot 1, Block 10 of said addition and the north corner of Lot 4, Block 8 of said addition, from which, a ½-inch iron rebar with a cap stamped "RPLS5034" found bears South 45°21'46" East, a distance of 63.39-feet;

THENCE North 45°21'46" West, with the southwest line of said Lot 2, Block 8 and the northeast line of said Lot 1, Block 10, a distance of 76.12-feet to a ½-inch iron rebar with a cap stamped "RPLS 6484" set for the west corner of said Lot 2, Block 8, the north corner of said Lot 1, Block 10 and in the southeast line of a 40 foot wide easement recorded in said addition;

THENCE North 43°50'43" East, with the northwest line of said Lot 1 and Lot 2 Block 8 and said southeast line of the 40 foot wide easement, a distance of 130.96feet to a ½-inch iron rebar with a cap stamped "RPLS 6484" set for the north corner of said Lot 1, Block 8, the west corner of Lot 2, Block 6 of said addition and in the southwest line of a called 0.18-acre tract of land described a General Warranty Deed to Allen Anderson, recorded in Instrument No. 2008-00394440 of the Official Public Records of said county;

THENCE South 45°21'27" East, with the northeast line of said Lot 1, Block 8, the southwest line of said Lot 2, Block 6 and said southwest line of the 0.18-acre tract, a distance of 76.66-feet to a ½-inch iron rebar with a cap stamped "RPLS 6484" set for the east corner of said Lot 1, Block 8, the south corner of said Lot 2, Block 6, the west corner of Lot 3, Block 6 of said addition and the north corner of said Lot 4, Block 8, from which a ½-inch iron rebar with a cap stamped "RPLS 5034" found for the south corner of said 0.18-acre tract and in the northwest right-of-way line of Summer Lee Drive, a variable width public right-of-way bears South 45°21'27" East, a distance of 43.01-feet;

THENCE South 44°04'51" West, with the southeast line of said Lot 1 and Lot 2, Block 8 and the northwest line of said Lot 3 and Lot 4, Block 8, passing at a distance of 114.25-feet, a ½-inch iron rebar found, in all, a total distance of 130.95feet to the *POINT OF BEGINNING* and containing 0.230-acres (10,002 square-feet) of land.

Parcel 5

All that certain 1.245-acre tract of land in the Edward Teal Survey, Abstract No. 207, Rockwall County, Texas and being Lots 1, 3 and 4, and part of Lot 2 Block 5, Lots 3 and 4 and part of Lot 2, Block 7 and Lots 1, 2, 3 and 4, Block 9 of George Morton Estate, an addition to the City of Rockwall, recorded in Cabinet A,

Exhibit 'A':
Legal Description and Location Map

Slide 47B of the Plat Records of said county, and being all of the tract of land described in a General Warranty Deed to Dimensions Real Estate Services, recorded in Instrument No.2011-00451974 of the Official Public Records of said county, and being more particularly described by metes and bounds as follows:

BEGINNING at a ½-inch iron rebar with a cap stamped "RPLS 6484" set for the west corner of Lot 2, Block 9, the north corner of Lot 1, Block 11 of said addition, and in the southwest line of a 20 foot wide easement recorded in said addition;

THENCE North 43°50'43" East, with the northwest lines of said Lot 1 and Lot 2, Block 9 and Lot 2, Block 7 and said southeast line of the 20 foot wide easement, a distance of 135.22-feet to a ½-inch iron rebar with a cap stamped "RPLS 6484" set for corner in the northwest line of said Lot 2, Block 7 and in the south right-of-way line of Pinnacle Way, a 58 foot wide public right-of-way, from which a ½-inch iron rebar found at the intersection of said south right-of-way line of Pinnacle Way and the east right-of-way line of Sunset Ridge Drive, a variable width public right-of-way bears South 72°49'03" West, a distance of 184.95-feet;

THENCE North 72°49'03" East, with said south right-of-way line of Pinnacle Way, a distance of 69.48-feet to a ½-inch iron rebar with a cap stamped "RPLS 5034" found for corner in the northeast line of said Lot 2, Block 9;

THENCE South 45°37'46" East, continuing with said south right-of-way line of Pinnacle Way and with the northeast line of said Lot 2, Block 9, a distance of 42.61-feet to a ½-inch iron rebar with a cap stamped "RPLS 5034" found for the east corner of said Lot 2, Block 9, the north corner of said Lot 3, Block 9 and the west corner of said Lot 4, Block 7;

THENCE North 44°12'16" East, continuing with said south right-of-way line of Pinnacle Way and with the northwest line of said Lot 4, Block 7, a distance of 65.39feet to a 5/8 inch iron rebar with a cap stamped "Maddox" found for the north corner of said Lot 4, Block 7, the west corner of said Lot 3, Block 7, the south corner of said Lot 2, Block 7, and the east corner of the terminus of said Pinnacle Way;

THENCE North 45°28'03" West, with the east right-of-way line of said Pinnacle Way and the southwest line of said Lot 2, Block 7, a distance of 41.44-feet to a 5/8-inch iron rebar with a cap stamped "Maddox" found in said east right-of-way line of Pinnacle Way;

THENCE North 17°34'51" West, departing said southwest line of said Lot 2, Block 7 and continuing with said east right-of-way line of Pinnacle Way, passing at a distance of 28.13-feet to the north corner of the terminus of said Pinnacle Way, in all, a total distance of 40.12-feet to a ½-inch iron rebar with a cap stamped "RPLS6484" set in the northwest line of said Lot 2, Block 5 and in the southeast line of a20 foot wide easement recorded in said addition;

THENCE North 43°50'43" East, with the northwest lines of said Lot 1 and Lot 2, Block 5 and said southeast line of the 20 foot wide easement, a distance of 112.80feet to a ½-inch iron rebar with a cap stamped "RPLS 6484" set for the north corner of said Lot 1, Block 5 and the intersection of said southeast line of the 20 foot wide easement and the southwest line of another 20 foot wide easement recorded in said addition, from which a 5/8 inch iron rebar with a cap stamped "Sam Inc" bears North 44°39'37" West, a distance of 19.25-feet;

THENCE South 45°21'44" East, with the northwest lines of said Lot 1 and Lot 4, Block 5 and said southwest line of the 20 foot wide easement, a distance of 154.01-feet to a ½-inch iron rebar with a cap stamped "RPLS 6484" set for the west corner of said Lot 4, Block 5 and the intersection of said southwest line of the 20 foot wide easement and the northwest line of a 40 foot wide easement recorded in said addition;

THENCE South 43°50'43" West, with the southeast lines of said Lots 3 and 4, Block 5, Lots 3 and 4, Block 7 and Lots 3 and 4, Block 9 and said northwest line of the 40 foot wide easement, a distance of 393.33-feet to a ½-inch iron rebar with a cap stamped "RPLS 6484" set for the south corner of said Lot 3, Block 9 and the east corner of said Lot 4, Block 11 of said addition, from which a ½-inch iron rebar found bears South

Exhibit 'A':
Legal Description and Location Map

45°25'13" East, a distance of 18.07-feet;

THENCE North 45°25'13" West, with the southwest lines of said Lots 2 and 3, Block 9 and the northwest lines of said Lots 1 and 4, Block 11, passing at a distance of 78.94-feet, a ½-inch iron rebar with a cap stamped "RPLS 5034" found for the west corner of said Lot 3, Block 9, the south corner of said Lot 2, Block 9, the east corner of said Lot 1, Block 11, and the north corner of said Lot 4, Block 11, in all, a total distance of 154.01-feet to the *POINT OF BEGINNING* and containing 1.245-acres (54,217 square-feet) of land.

Exhibit 'A':
Legal Description and Location Map

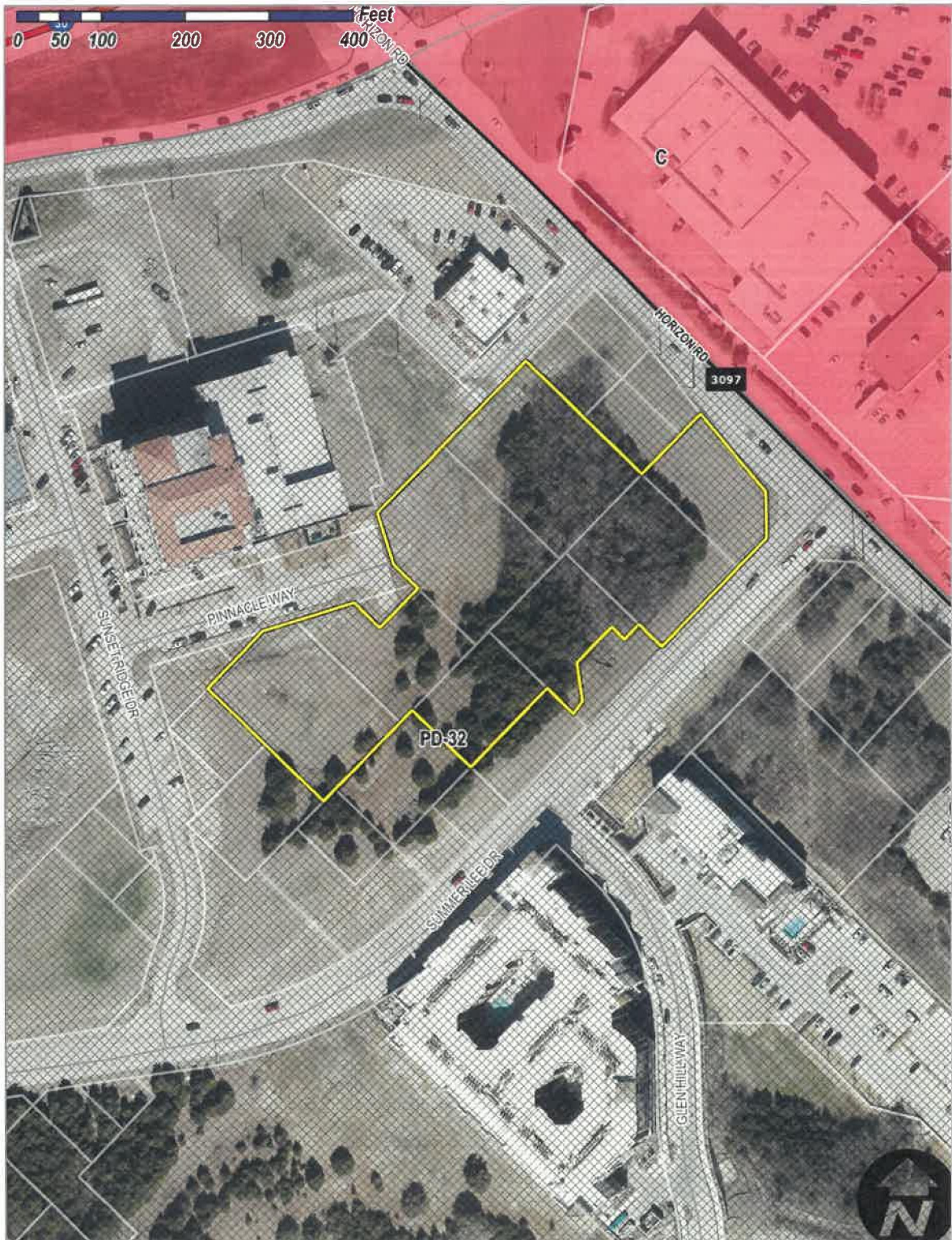


Exhibit 'B':
Concept Plan

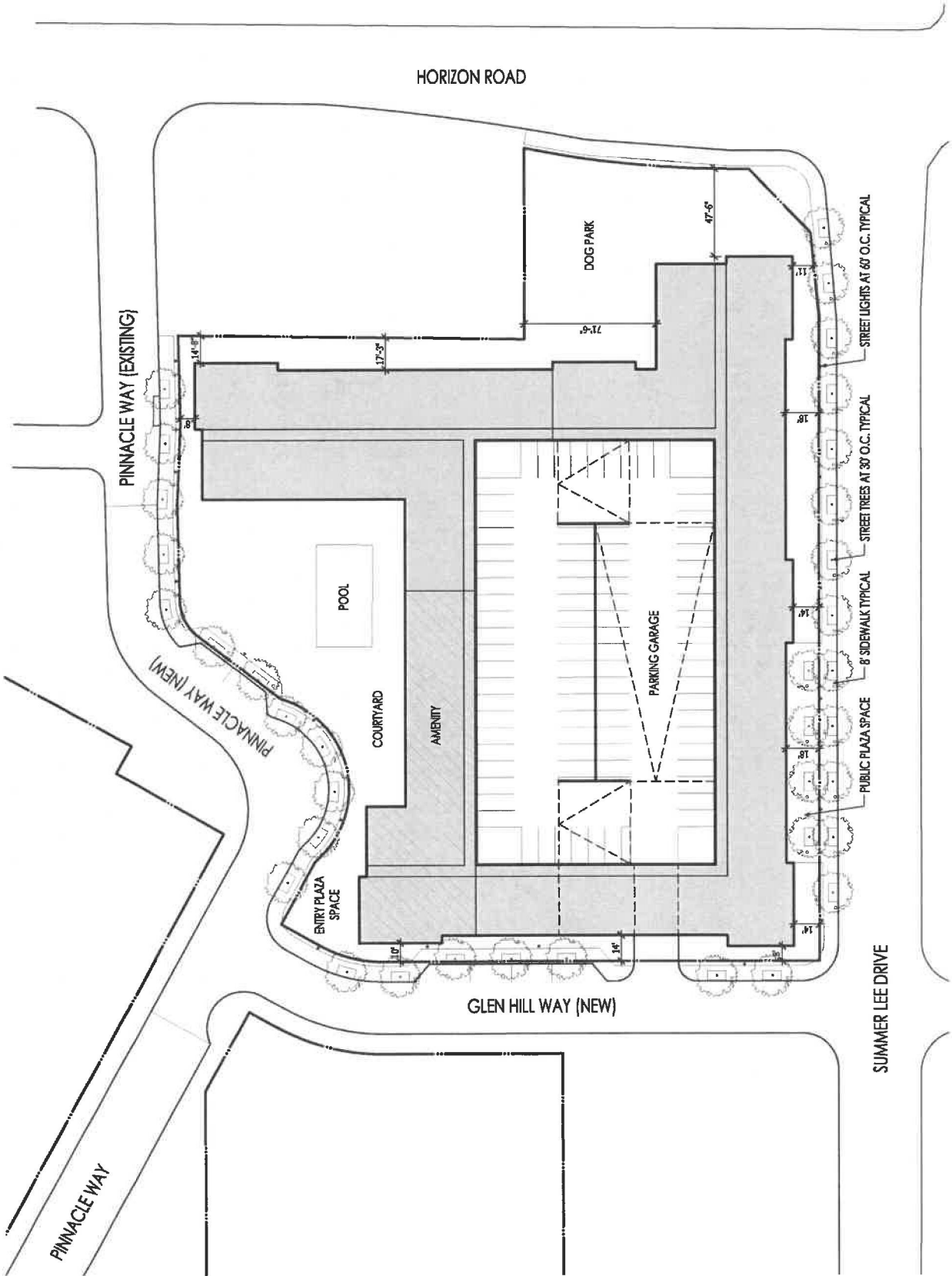


Exhibit 'C':
Conceptual Building Elevations



Exhibit 'C':
Conceptual Building Elevations

