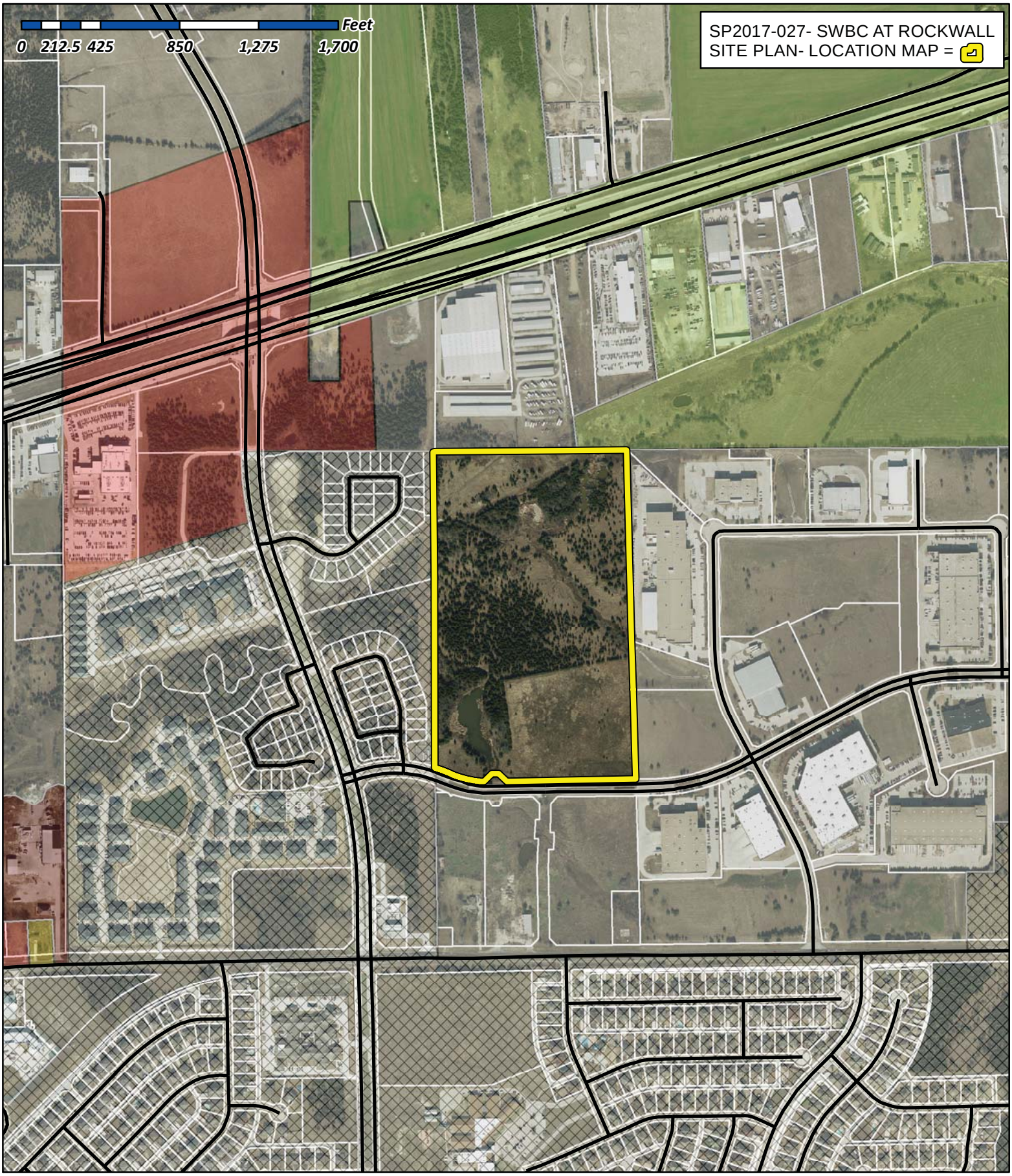

City of Rockwall

Planning & Zoning Department
385 S. Goliad Street
Rockwall, Texas 75032
(P): (972) 771-7745
(W): www.rockwall.com

The City of Rockwall GIS maps are continually under development and therefore subject to change without notice. While we endeavor to provide timely and accurate information, we make no guarantees. The City of Rockwall makes no warranty, express or implied, including warranties of merchantability and fitness for a particular purpose. Use of the information is the sole responsibility of the user.

SITE DATA

BUILDING HEIGHT: 46'-9"

PHASE 1:	PHASE 2:
21.28 ACRES	21.28 ACRES
295 UNITS	295 UNITS
13.86 UNITS/ACRE	13.86 UNITS/ACRE

PARKING TABULATION

UNIT PARKING REQUIRED:		
1 BEDROOM UNITS	177(1.5)	266
2 BEDROOM UNITS	82(2)	164
3 BEDROOM UNITS	36(2.5)	90
TOTAL UNIT PARKING REQUIRED		520
CLUB PARKING REQUIRED:	1/300 S.F.	12
TOTAL PARKING REQUIRED:		532
UNIT PARKING PROVIDED:		
UNCOVERED		403
ATTACHED GARAGE		70
CARPORT		47
TOTAL UNIT PARKING PROVIDED		520
CLUB PARKING PROVIDED		12
TOTAL PARKING PROVIDED		532

UNIT TABULATION

UNIT TYPE	# UNITS	UNIT S.F.	TOTAL S.F.
A1 - ONE BEDROOM, ONE BATH	34	650	22,100
A2 - ONE BEDROOM, ONE BATH	40	750	30,000
A3 - ONE BEDROOM, ONE BATH	38	850	32,300
A4 - ONE BEDROOM, ONE BATH	4	942	3,768
A5 - ONE BEDROOM, ONE BATH	34	975	33,150
A6 - ONE BEDROOM, ONE BATH, STUDY	23	1,075	24,725
A7 - ONE BEDROOM, ONE BATH	4	1,076	4,304
B1 - TWO BEDROOM, TWO BATH	22	1,125	24,750
B2 - TWO BEDROOM, TWO BATH	11	1,125	12,375
B3 - TWO BEDROOM, TWO BATH	20	1,175	23,500
B4 - TWO BEDROOM, TWO BATH	29	1,230	35,670
B5 - TWO BEDROOM, TWO BATH, STUDY	0	1,240	0
C1 - THREE BEDROOM, TWO BATH	24	1,360	32,640
C2 - THREE BEDROOM, THREE BATH	12	1,560	18,720
TOTAL	295		298,002

BUILDING TABULATION

TYPE	# BLDGS	UNITS/BLDG.	UNIT TYPES.	BLDG. S.F.	TOTAL S.F.
A	1	71	A1-12, A2-6, A3-3, A4-4, A5-7, A6-6, B1-6, B2-1, B4-5, C2-6, CLUB	67,428	67,428
B	3	34	A1-3, A2-6, A3-3, A5-6, A6-2, B1-3, B4-6, C1-6	34,940	104,820
C	1	45	A1-3, A2-6, A3-9, A5-10, B1-3, B4-6, C1-6	44,915	44,915
D	2	2	A7-2	2,152	4,304
E	1	20	A1-2, A2-4, A3-4, A5-2, B2-4, B3-2, C2-2	19,620	19,620
F	2	18	A1-4, A3-2, A6-2, B1-2, B3-6, C2-2	18,870	37,740
G	1	17	A6-5, B2-6, B3-6	19,805	19,805
TOTAL	11				298,002

LEGEND

- PROPERTY LINE
- EASEMENTS/SETBACKS
- TARGET MARK
- HANDICAP PARKING
- HANDICAP VAN PARKING
- HANDICAP UNIT DESIGNATION
- A/C CONDENSING UNIT
- FIRE SPRINKLER RISER ROOM

BUILDING KEY

1 — BUILDING NUMBER
A — BUILDING TYPE

BUILDING OUTLINES

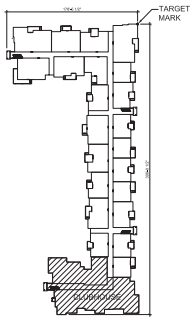

BUILDING 'A' 3 STORY

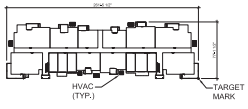

BUILDING 'B' 3 STORY

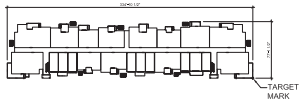

BUILDING 'C' 3 STORY

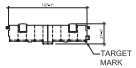

BUILDING 'D' 2 STORY

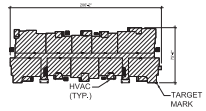

BUILDING 'E' 2 STORY

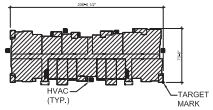

BUILDING 'F' 2 STORY

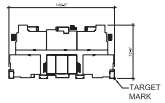

BUILDING 'G' 3 STORY

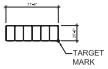

GARAGE

CARPORT

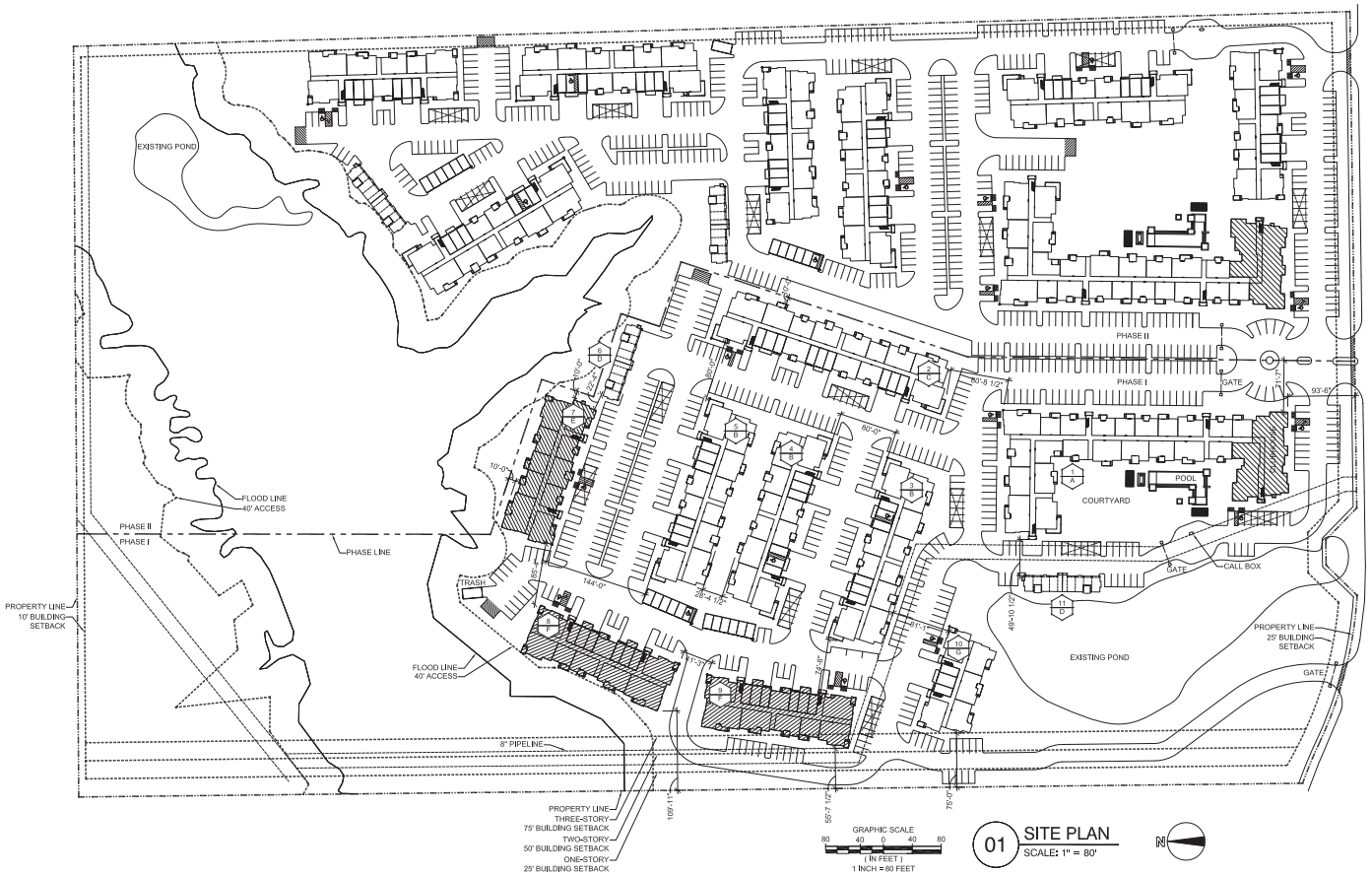

01 SITE PLAN
SCALE: 1" = 80'

CROSS ARCHITECTS
1255 W. 15TH. ST., SUITE 125
PLANO, TEXAS 75075
PH: 972.398.6644
FAX: 972.312.8666
brumsey@crossarchitects.com

SWBC AT ROCKWALL

NORTH OF DISCOVERY BLVD, ±500' E OF INTERSECTION WITH JOHN KING

ROCKWALL, TEXAS

CROSS PROJECT NO.	DATE	CASE NUMBER
16129	08/18/17	

OWNER
PNEUMA VENTURES, LTD
714 SANCTUARY WAY
HEATH, TX 75032
Ph. (972) 345-1498
Contact: ROBERT LAMBERTH

DEVELOPER
SWBC BUILDERS
5949 SHERRY LANE #750
DALLAS, TX 75225
Ph. (214) 987-6317
Contact: SPENCER BYINGTON

MATERIALS PROVIDED

STONE:	20.9%
BRICK:	25.6%
STUCCO:	41.1%
FIBER CEMENT:	12.4%
TOTAL:	100%

04 BUILDING A REAR ELEVATION
1/16" = 1'-0"

MATERIALS PROVIDED

STONE:	27.9%
BRICK:	17.3%
STUCCO:	47.4%
FIBER CEMENT:	07.4%
TOTAL:	100%

02 BUILDING A SIDE ELEVATION
1/16" = 1'-0"

MATERIALS PROVIDED

STONE:	20.6%
BRICK:	29.7%
STUCCO:	37.5%
FIBER CEMENT:	12.2%
TOTAL:	100%

02 BUILDING A SIDE ELEVATION
1/16" = 1'-0"

MATERIALS PROVIDED

STONE:	29.5%
BRICK:	17.4%
STUCCO:	39.5%
FIBER CEMENT:	13.6%
TOTAL:	100%

01 BUILDING A FRONT ELEVATION
1/16" = 1'-0"

OWNER
PNEUMA VENTURES, LTD
714 SANCTUARY WAY
HEATH, TX 75032
Ph. (972) 345-1498
Contact: ROBERT LAMBERTH

DEVELOPER
SWBC BUILDERS
5949 SHERRY LANE #750
DALLAS, TX 75225
Ph. (214) 987-6317
Contact: SPENCER BYINGTON

CROSS ARCHITECTS
1255 W. 15TH. ST., SUITE 125
PLANO, TEXAS 75075
PH: 972.398.6644
FAX: 972.312.8666
brumsey@crossarchitects.com

SWBC AT ROCKWALL

NORTH OF DISCOVERY BLVD, ±500' E OF INTERSECTION WITH JOHN KING

ROCKWALL, TEXAS

CROSS PROJECT NO.	DATE	CASE NUMBER
16129	08/18/17	

MATERIALS PROVIDED	
STONE	28.8%
BRICK	52.2%
STUCCO	48.2%
FIBER CEMENT	10.9%
TOTAL	100%

04 BUILDING B REAR ELEVATION
1/16" = 1'-0"

MATERIALS PROVIDED	
STONE	20.2%
BRICK	25.6%
STUCCO	43.8%
FIBER CEMENT	10.3%
TOTAL	100%

03 BUILDING B SIDE ELEVATION
1/16" = 1'-0"

MATERIALS PROVIDED	
STONE	20.2%
BRICK	25.6%
STUCCO	43.8%
FIBER CEMENT	10.3%
TOTAL	100%

02 BUILDING B SIDE ELEVATION
1/16" = 1'-0"

MATERIALS PROVIDED	
STONE	52.2%
BRICK	7.4%
STUCCO	29.9%
FIBER CEMENT	10.5%
TOTAL	100%

01 BUILDING B FRONT ELEVATION
1/16" = 1'-0"

OWNER
PNEUMA VENTURES, LTD
714 SANCTUARY WAY
HEATH, TX 75032
Ph. (972) 345-1498
Contact: ROBERT LAMBERTH

DEVELOPER
SWBC BUILDERS
5949 SHERRY LANE #750
DALLAS, TX 75225
Ph. (214) 987-6317
Contact: SPENCER BYINGTON

Cross architects
CROSS ARCHITECTS
1255 W. 15TH. ST., SUITE 125
PLANO, TEXAS 75075
PH: 972.398.6644
FAX: 972.312.8666
brumsey@crossarchitects.com

SWBC AT ROCKWALL

NORTH OF DISCOVERY BLVD, ±500' E OF INTERSECTION WITH JOHN KING

ROCKWALL, TEXAS

CROSS PROJECT NO.	DATE	CASE NUMBER
16129	08/18/17	

MATERIALS PROVIDED

STONE:	20.6%
BRICK:	25.2%
STUCCO:	43.3%
FIBER CEMENT:	10.9%
TOTAL:	100%

04 BUILDING C REAR ELEVATION
3/32" = 1'-0"

MATERIALS PROVIDED

STONE:	37.1%
BRICK:	19.2%
STUCCO:	31.9%
FIBER CEMENT:	11.8%
TOTAL:	100%

03 BUILDING C FRONT ELEVATION
3/32" = 1'-0"

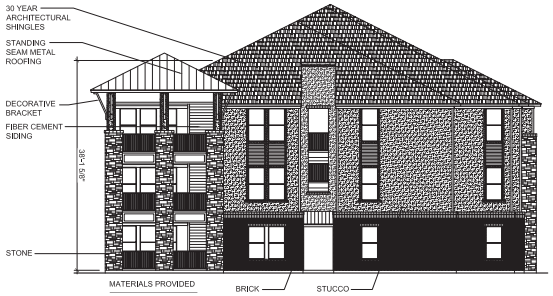

MATERIALS PROVIDED

STONE:	20.5%
BRICK:	27.7%
STUCCO:	45.8%
FIBER CEMENT:	06.2%
TOTAL:	100%

02 BUILDING C SIDE ELEVATION
3/32" = 1'-0"

MATERIALS PROVIDED

STONE:	20.5%
BRICK:	27.7%
STUCCO:	45.8%
FIBER CEMENT:	06.2%
TOTAL:	100%

01 BUILDING C SIDE ELEVATION
3/32" = 1'-0"

OWNER
PNEUMA VENTURES, LTD
714 SANCTUARY WAY
HEATH, TX 75032
Ph. (972) 345-1498
Contact: ROBERT LAMBERTH

DEVELOPER
SWBC BUILDERS
5949 SHERRY LANE #750
DALLAS, TX 75225
Ph. (214) 987-6317
Contact: SPENCER BYINGTON

CROSS ARCHITECTS
1255 W. 15TH. ST., SUITE 125
PLANO, TEXAS 75075
PH: 972.398.6644
FAX: 972.312.8666
brumsey@crossarchitects.com

SWBC AT ROCKWALL

NORTH OF DISCOVERY BLVD, ±500' E OF INTERSECTION WITH JOHN KING

ROCKWALL, TEXAS

CROSS PROJECT NO.	DATE	CASE NUMBER
16129	08/18/17	



MATERIALS PROVIDED

STONE:	0.0%
BRICK:	57.0%
STUCCO:	41.0%
FIBER CEMENT:	2.0%
TOTAL:	100%

04 BUILDING D REAR ELEVATION

3/32" = 1'-0"

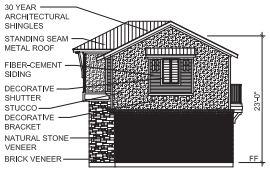

MATERIALS PROVIDED

STONE:	11.0%
BRICK:	39.0%
STUCCO:	45.0%
FIBER CEMENT:	5.0%
TOTAL:	100%

03 BUILDING D SIDE ELEVATION

3/32" = 1'-0"

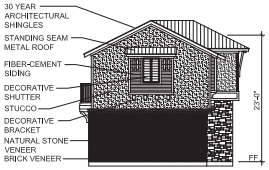

MATERIALS PROVIDED

STONE:	11.0%
BRICK:	39.0%
STUCCO:	45.0%
FIBER CEMENT:	5.0%
TOTAL:	100%

02 BUILDING D SIDE ELEVATION

3/32" = 1'-0"

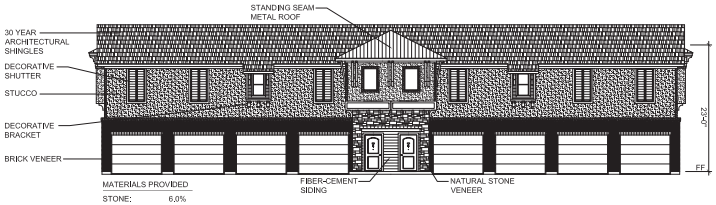

MATERIALS PROVIDED

STONE:	6.0%
BRICK:	29.0%
STUCCO:	62.0%
FIBER CEMENT:	3.0%
TOTAL:	100%

01 BUILDING D FRONT ELEVATION

3/32" = 1'-0"

OWNER
PNEUMA VENTURES, LTD
714 SANCTUARY WAY
HEATH, TX 75032
Ph. (972) 345-1498
Contact: ROBERT LAMBERTH

DEVELOPER
SWBC BUILDERS
5949 SHERRY LANE #750
DALLAS, TX 75225
Ph. (214) 987-6317
Contact: SPENCER BYINGTON

CROSS ARCHITECTS
1255 W. 15TH. ST., SUITE 125
PLANO, TEXAS 75075
PH: 972.398.6644
FAX: 972.312.8666
brumsey@crossarchitects.com

SWBC AT ROCKWALL

NORTH OF DISCOVERY BLVD, ±500' E OF INTERSECTION WITH JOHN KING

ROCKWALL, TEXAS

CROSS PROJECT NO.	DATE	CASE NUMBER
16129	08/18/17	

MATERIALS PROVIDED

STONE:	20.7%
BRICK:	36.8%
STUCCO:	33.5%
FIBER CEMENT:	09.2%
TOTAL:	100%

04 BUILDING E REAR ELEVATION
3/32" = 1'-0"

MATERIALS PROVIDED

STONE:	22.9%
BRICK:	31.5%
STUCCO:	31.5%
FIBER CEMENT:	07.2%
TOTAL:	100%

03 BUILDING E SIDE ELEVATION
3/32" = 1'-0"

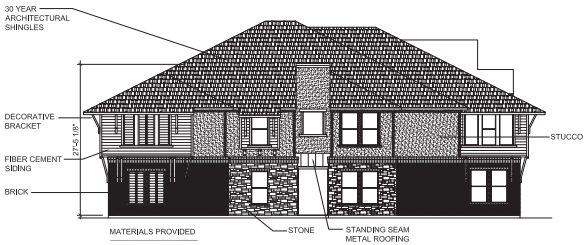

MATERIALS PROVIDED

STONE:	20.2%
BRICK:	38.7%
STUCCO:	30.8%
FIBER CEMENT:	10.3%
TOTAL:	100%

02 BUILDING E SIDE ELEVATION
3/32" = 1'-0"

MATERIALS PROVIDED

STONE:	22.1%
BRICK:	36.1%
STUCCO:	35.9%
FIBER CEMENT:	05.9%
TOTAL:	100%

01 BUILDING E FRONT ELEVATION
3/32" = 1'-0"

OWNER
PNEUMA VENTURES, LTD
714 SANCTUARY WAY
HEATH, TX 75032
Ph. (972) 345-1498
Contact: ROBERT LAMBERTH

DEVELOPER
SWBC BUILDERS
5949 SHERRY LANE #750
DALLAS, TX 75225
Ph. (214) 987-6317
Contact: SPENCER BYINGTON

CROSS ARCHITECTS
1255 W. 15TH. ST., SUITE 125
PLANO, TEXAS 75075
PH: 972.398.6644
FAX: 972.312.8666
brumsey@crossarchitects.com

SWBC AT ROCKWALL

NORTH OF DISCOVERY BLVD, ±500' E OF INTERSECTION WITH JOHN KING

ROCKWALL, TEXAS

CROSS PROJECT NO.	DATE	CASE NUMBER
16129	08/18/17	

MATERIALS PROVIDED

STONE:	20.0%
BRICK:	29.0%
STUCCO:	38.0%
FIBER CEMENT:	13.0%
TOTAL:	100%

04 BUILDING F REAR ELEVATION
3/32" = 1'-0"

MATERIALS PROVIDED

STONE:	20.8%
BRICK:	33.4%
STUCCO:	37.4%
FIBER CEMENT:	8.4%
TOTAL:	100%

03 BUILDING F SIDE ELEVATION
3/32" = 1'-0"

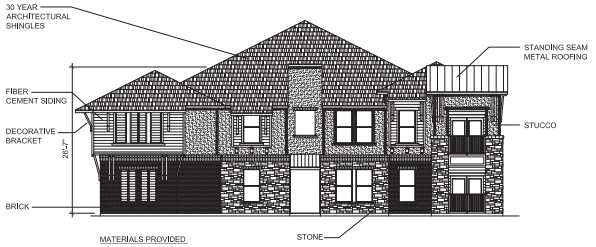

MATERIALS PROVIDED

STONE:	27.1%
BRICK:	28.9%
STUCCO:	33.5%
FIBER CEMENT:	10.5%
TOTAL:	100%

02 BUILDING F SIDE ELEVATION
3/32" = 1'-0"

MATERIALS PROVIDED

STONE:	22.5%
BRICK:	33.6%
STUCCO:	38.9%
FIBER CEMENT:	5.0%
TOTAL:	100%

01 BUILDING F FRONT ELEVATION
3/32" = 1'-0"

OWNER
PNEUMA VENTURES, LTD
714 SANCTUARY WAY
HEATH, TX 75032
Ph. (972) 345-1498
Contact: ROBERT LAMBERTH

DEVELOPER
SWBC BUILDERS
5949 SHERRY LANE #750
DALLAS, TX 75225
Ph. (214) 987-6317
Contact: SPENCER BYINGTON

Cross architects
CROSS ARCHITECTS
1255 W. 15TH. ST., SUITE 125
PLANO, TEXAS 75075
PH: 972.398.6644
FAX: 972.312.8666
brumsey@crossarchitects.com

SWBC AT ROCKWALL

NORTH OF DISCOVERY BLVD, ±500' E OF INTERSECTION WITH JOHN KING

ROCKWALL, TEXAS

CROSS PROJECT NO.	DATE	CASE NUMBER
16129	08/18/17	

MATERIALS PROVIDED

STONE:	20.9%
BRICK:	26.5%
STUCCO:	37.4%
FIBER CEMENT:	15.2%
TOTAL:	100%

04 BUILDING G REAR ELEVATION
3/32" = 1'-0"

MATERIALS PROVIDED

STONE:	20.5%
BRICK:	25.2%
STUCCO:	43.1%
FIBER CEMENT:	10.1%

03 BUILDING G SIDE ELEVATION
3/32" = 1'-0"

MATERIALS PROVIDED

STONE:	20.5%
BRICK:	25.2%
STUCCO:	43.1%
FIBER CEMENT:	10.1%

02 BUILDING G SIDE ELEVATION
3/32" = 1'-0"

MATERIALS PROVIDED

STONE:	21.4%
BRICK:	18.4%
STUCCO:	47.1%
FIBER CEMENT:	13.1%
TOTAL:	100%

01 BUILDING G FRONT ELEVATION
3/32" = 1'-0"

OWNER
PNEUMA VENTURES, LTD
714 SANCTUARY WAY
HEATH, TX 75032
Ph. (972) 345-1498
Contact: ROBERT LAMBERTH

DEVELOPER
SWBC BUILDERS
5949 SHERRY LANE #750
DALLAS, TX 75225
Ph. (214) 987-6317
Contact: SPENCER BYINGTON

Cross architects
CROSS ARCHITECTS
1255 W. 15TH. ST., SUITE 125
PLANO, TEXAS 75075
PH: 972.398.6644
FAX: 972.312.8666
brumsey@crossarchitects.com

SWBC AT ROCKWALL

NORTH OF DISCOVERY BLVD, ±500' E OF INTERSECTION WITH JOHN KING

ROCKWALL, TEXAS

CROSS PROJECT NO.	DATE	CASE NUMBER
16129	08/18/17	

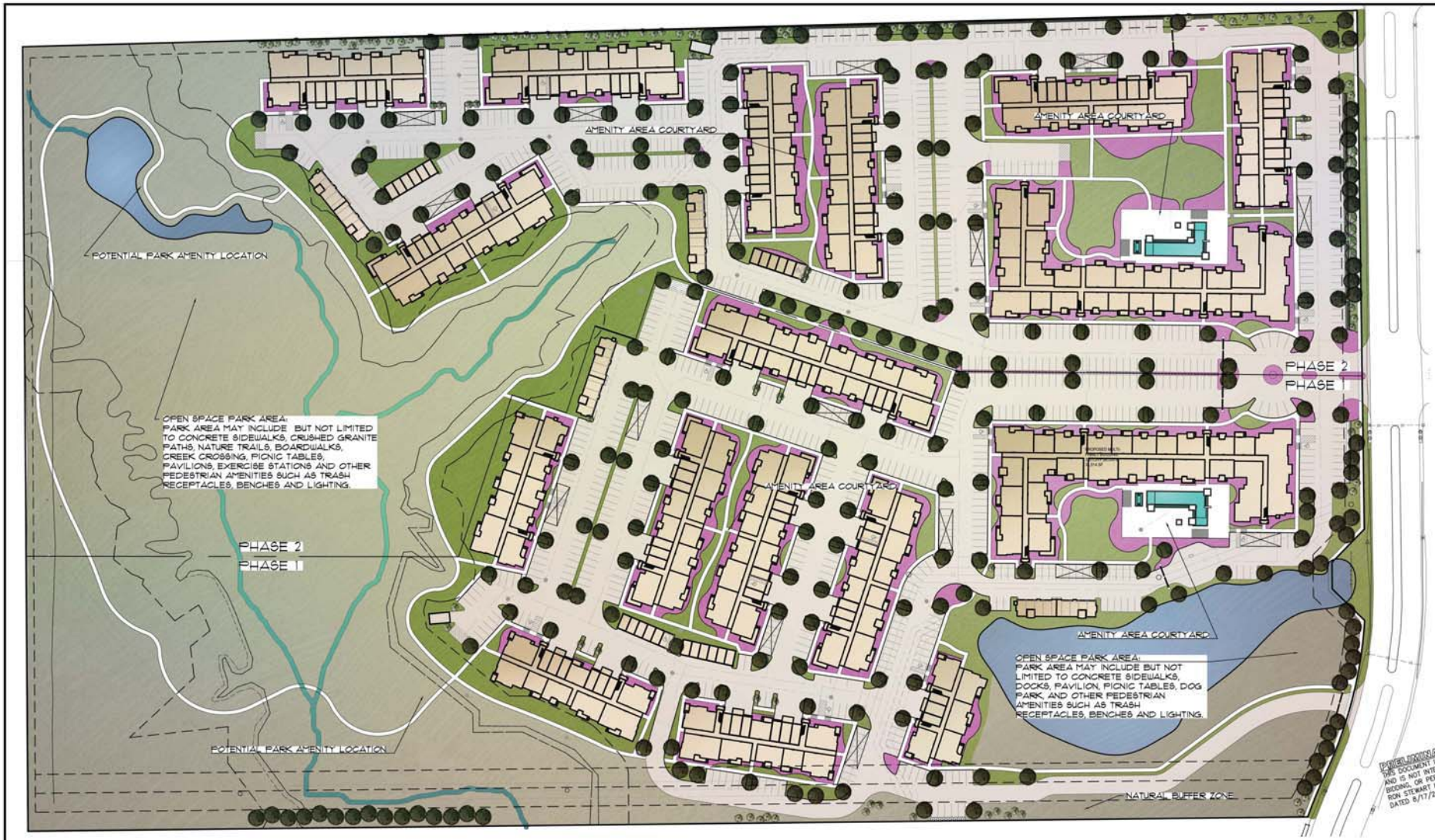

NORTH

60 0 60 120 180 Feet

SCALE: 1"=60'

OWNER/DEVELOPER
SWBC BUILDERS
5949 SHERRY LANE #750
DALLAS, TX 75225
Ph. (214) 987-6317
Contact: SPENCER BYINGTON

SITE PLANNING CIVIL ENGINEERING PLATTING
GSA CONSULTANTS, LLC
LAND SURVEYING LANDSCAPE ARCHITECTURE
111 Hillside Drive • Lewisville, TX 75057
P: 972.436.9712 • F: 972.436.9715
144 Old Town Blvd. North, Ste 2 • Argyle, TX 76226
P: 940.240.1015 • F: 940.240.1003
TBPE Firm No. 1279 TBPLS Firm No. 10047709

SWBC ROCKWALL

SWBC ROCKWALL
Lot VALUE, Block VALUE
Value
Approx. 42.56 Acres
in the
J.M. ALLEN SURVEY, ABSTRACT NO. 2
CITY OF ROCKWALL
ROCKWALL COUNTY, TEXAS

OPEN SPACE AMENITY PLAN

Drawn By: ---
Date: 08/17/2017
Scale: 1"=60'
Revisions:

17193

L1.0

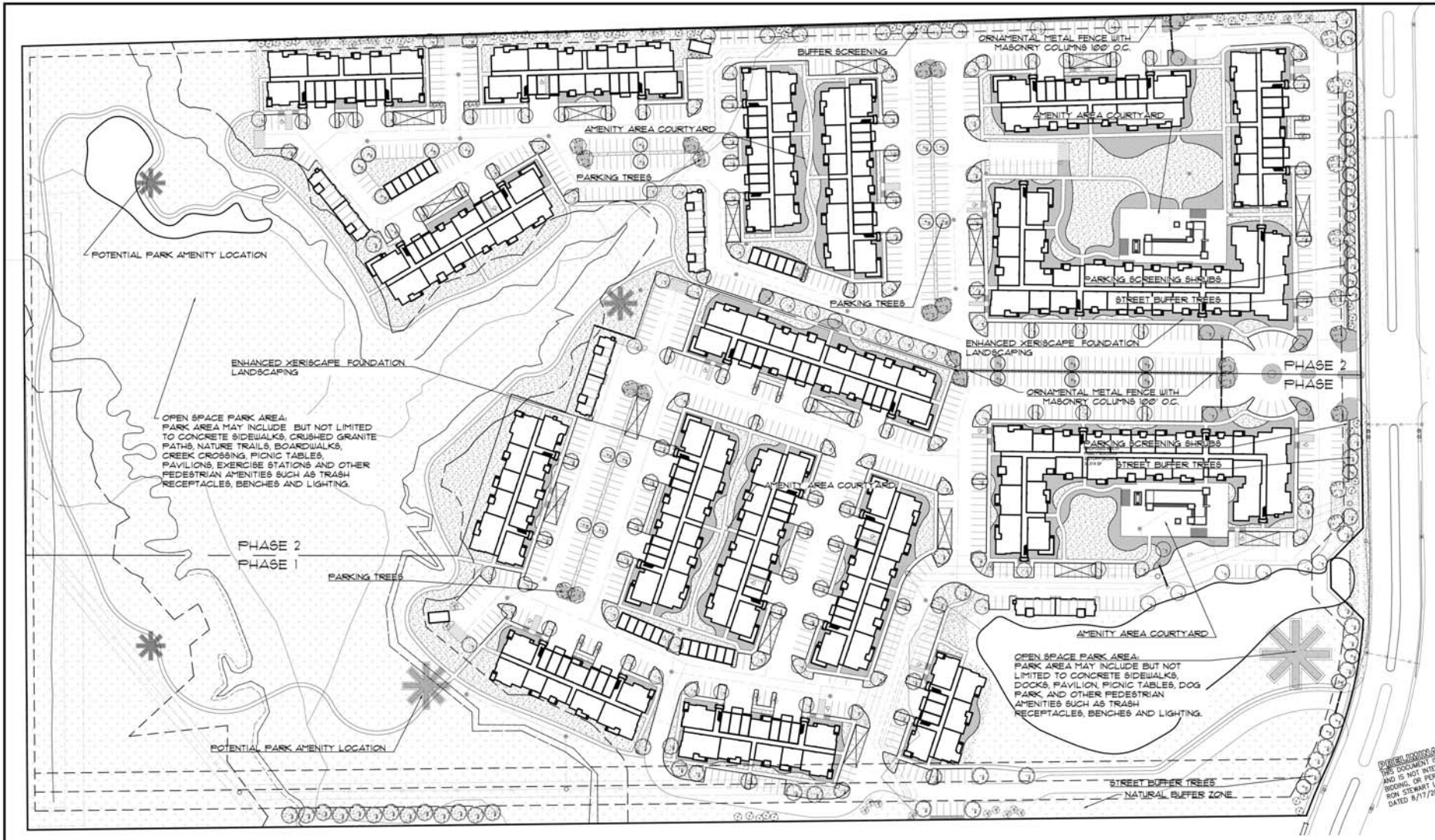

PRELIMINARY PLANS
THIS DOCUMENT IS FOR INTERIM REVIEW AND IS NOT INTENDED FOR CONSTRUCTION, BIDDING, OR PERMIT PURPOSES.
RON STEWART LANDSCAPE ARCHITECT
DATED 8/17/2017

LANDSCAPE ORDINANCE

CITY OF ROCKWALL

Final landscape plan will meet all City of Rockwall development ordinances.
All landscape will be maintained according to city standards.
All required landscape will be 100% watered by an underground irrigation system.

SITE LANDSCAPE
- REQUIRED: All canopy/Shade trees planted within this development shall be a minimum of 4 caliper inches in size and all Accent/Ornamental trees shall be a minimum of 4 feet in total height.
- PROVIDED: All canopy trees are 4 caliper inches
- REQUIRED: A minimum of 20% (8.5 acres) open space. Floodplain acreage by canopy count for up to 50% of the 20% open space requirement.
- PROVIDED: 10% Floodplain + 16.5% Landscaped area = 26.5% Open Space

BUFFER LANDSCAPE
- REQUIRED: A minimum 10' landscape street buffer shall be required along any street frontage.
- PROVIDED: 20' landscape buffer
- REQUIRED: Three large shade 3 and 2 small ornamental trees shall be required per 100 linear feet of street buffer frontage. Discovery Boulevard = 942 l.f. of street frontage / 100 l.f. = 28 canopy trees and 19 ornamental trees.
- PROVIDED: 28 canopy trees + 19 ornamental trees

PARKING LANDSCAPE
- REQUIRED: Any parking lot with more than two rows of spaces shall have a minimum of five spaces or 200 feet, whichever is greater, in the interior of the parking lot. In landscaping. Such landscaping shall be counted toward the total landscape requirement.
- REQUIRED: If the parking and maneuvering space exceeds 20,000 SF, one large canopy tree for every ten spaces.
- 80 parking spaces x 16 sq. ft. = 1280 sq. ft.
- PROVIDED: 4,120 sq. ft. of landscape and 1 shade tree with in 80 feet of every parking space.

OPEN SPACE CHART			
	AREA (SF)	REQUIED	PROVIDED
TOTAL SITE	1,853,313		
FLOODPLAIN	559,223		10%
LANDSCAPED AREA	305,278		16.5%
OPEN SPACE	864,501	20%	26.5%

NORTH

60 0 60 120 180 Feet

SCALE: 1"=60'

OWNER/DEVELOPER
SWBC BUILDERS
5949 SHERRY LANE #750
DALLAS, TX 75225
Ph. (214) 987-6317
Contact: SPENCER BYINGTON

SITE PLANNING CIVIL ENGINEERING PLATTING
CONSULTANTS, LLC
LAND SURVEYING LANDSCAPE ARCHITECTURE
111 Wildside Drive • Lewisville, TX 75067
P: 972.436.9712 • F: 972.436.9715
144 Old Town Blvd. North, Ste 2 • Argyle, TX 76226
P: 940.240.1012 • F: 940.240.1028
TBPELS Firm No. 1798 TBPLS Firm No. 10047700

SWBC ROCKWALL

SWBC ROCKWALL
Lot VALUE, Block VALUE
Value
Approx. 42.56 Acres
in the
JM. ALLEN SURVEY, ABSTRACT NO. 2
CITY OF ROCKWALL
ROCKWALL COUNTY, TEXAS

LANDSCAPE PLAN

Drawn By: ---
Date: 08/17/2017
Scale: 1"=60'
Revisions:

17193

L1.0

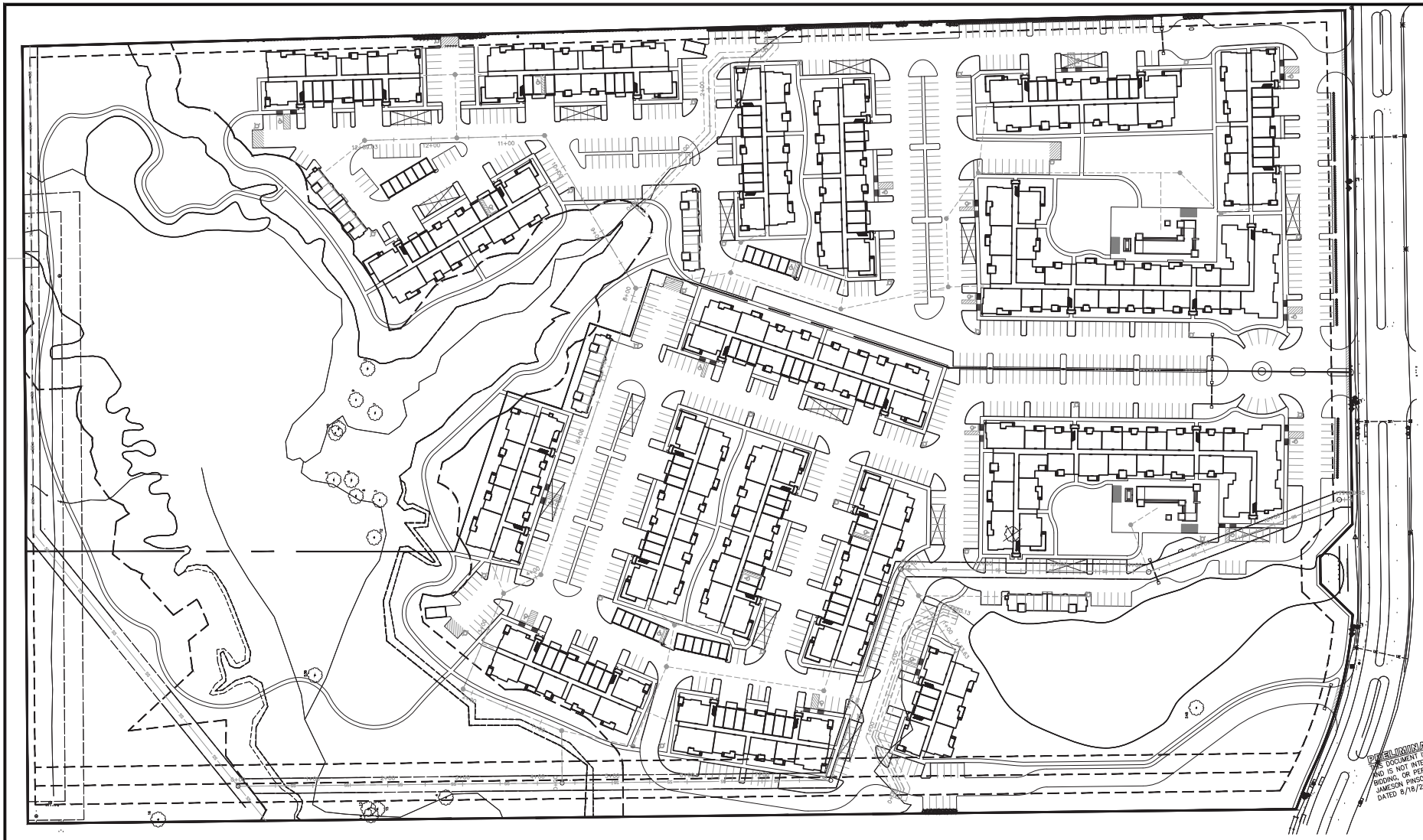

TO BE SAVED

TO BE REMOVED

NORTH

60 0 60 120 180 Feet

SCALE: 1"=60'

OWNER/DEVELOPER
SWBC BUILDERS
8040 SHERRY LANE #760
DALLAS, TX 75225
Ph. (214) 987-4397
Contact: SPENCER SYMINGTON

PRELIMINARY PLANS
THIS DOCUMENT IS FOR INTERIM REVIEW AND IS NOT INTENDED FOR CONSTRUCTION, BIDDING, OR PERMIT PURPOSES.
JAMESON SYMSON LANDSCAPE ARCHITECT
DATED 8/18/2017

JAMESON W. SYMSON
2826
STATE OF TEXAS
LICENSED LANDSCAPE ARCHITECT
2826

GARRETT LANDSCAPE ARCHITECTURE
CIVIL ENGINEERING
LAND PLANNING
CONSULTANTS, LLC
111 Hillside Drive • Lewisville, TX 75067
P: 972.436.9712 • F: 972.436.9715
144 Old Town Blvd. North, Ste 2 • Argyle, TX 76226
P: 940.240.1012 • F: 940.240.1028
TBPE Firm No. 1798 TBPLS Firm No. 10047700

SWBC ROCKWALL

SWBC ROCKWALL
Lot VALUE, Block VALUE
Value
Approx. 42.56 Acres
in the
JM. ALLEN SURVEY, ABSTRACT NO. 2
CITY OF ROCKWALL
ROCKWALL COUNTY, TEXAS

TREE SURVEY

Drawn By: LD
Date: 08/17/2017
Scale: 1"=60'
Revisions:

17193

T1.0

Rev. 3:\2017\17193\Graphics\Site Plan\Sheet\17193_T1
Plotted: 8/18/2017 9:39 AM, By:Lars Dolle Saved: 8/18/2017 9:37 AM, By:lars

LIST #	TAG #	CALIPER (")	COMMON NAME	BOTANICAL NAME	PROTCTED	REMOVED
1	538	13.5	AMERICAN ELM	Ulmus americana	YES	NO
2	548	11	EASTERN RED CEDAR	Juniperus virginiana	YES	NO
3	1	14	EASTERN RED CEDAR	Juniperus virginiana	YES	YES
4	2	6	GREEN ASH	Fraxinus pennsylvanica	YES	NO
5	3	10	CATALPA	Caltalpa bignoniodes	NO	NO
6	4	6	CEDAR ELM	Ulmus crassifolia	YES	NO
7	5	14	CEDAR ELM	Ulmus crassifolia	YES	NO
8	6	8	GREEN ASH	Fraxinus pennsylvanica	YES	NO
9	7	5	GREEN ASH	Fraxinus pennsylvanica	YES	NO
10	8	5	CATALPA	Caltalpa bignoniodes	NO	NO
11	9	4	GREEN ASH	Fraxinus pennsylvanica	YES	NO
12	10	13	GREEN ASH	Fraxinus pennsylvanica	YES	NO
13	11	6	GREEN ASH	Fraxinus pennsylvanica	YES	NO
14	12	5	CEDAR ELM	Ulmus crassifolia	YES	NO
15	13	9	AMERICAN ELM	Ulmus americana	YES	NO
16	14	5	AMERICAN ELM	Ulmus americana	YES	NO
17	15	10	AMERICAN ELM	Ulmus americana	YES	NO
18	16	12	EASTERN RED CEDAR	Juniperus virginiana	YES	NO

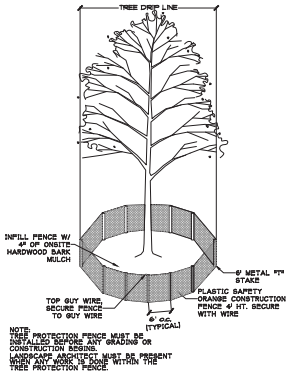

1. TREE PROTECTION FENCING
1/4"=1'

PRELIMINARY PLANS
THIS DOCUMENT IS FOR INTERIM REVIEW AND IS NOT INTENDED FOR CONSTRUCTION, BIDDING, OR PERMIT PURPOSES.
JAMESON PINSON LANDSCAPE ARCHITECT
DATED 8/16/2017

JAMESON R. PINSON 2826 STATE OF TEXAS
2826

OWNER/DEVELOPER
SWBC BUILDERS
8949 SHERRY LANE #760
DALLAS, TX 75225
Ph. (214) 987-4397
Contact: SPENCER BYINGTON

GARRETT ARCHITECTS CIVIL ENGINEERING PLANNING
CONSULTANTS, LLC
LAND SURVEYING LANDSCAPE ARCHITECTURE
111 Hillside Drive • Lewisville, TX 75057
P 972.436.9712 • F 972.436.9715
144 Old Town Blvd. North, Ste 2 • Argyle, TX 76226
P 940.240.1012 • F 940.240.1028
TBPE Firm No. 1798 TBPLS Firm No. 10047700

SWBC ROCKWALL

SWBC ROCKWALL
Lot VALUE, Block VALUE
Value
Approx. 42.56 Acres
in the
JM. ALLEN SURVEY, ABSTRACT NO. 2
CITY OF ROCKWALL
ROCKWALL COUNTY, TEXAS

TREE SURVEY

Drawn By: LD
Date: 08/17/2017
Scale: ######
Revisions:

17193

T1.1

Rev. 3:\2017\17193\Landscape Arch\Sheets\17193 T1.dwg
Plotted: 8/16/2017 9:39 AM, By: Larry Dodds Saved: 8/16/2017 9:37 AM, By: larry

NORTH

01 SITE PLAN - PHOTOMETRICS

SCALE : 1" = 60'-0"

Schedule											
Symbol	Label	Quantity	Manufacturer	Catalog Number	Description	Lamp	Number Lamps	Filename	Lamount Per Lamp	Light Loss Factor	Wattage
	A	8	Lithonia Lighting	CSXW LED LSI 35K 80CRI	35 WATTS RECLAIMED WITH 12 GAUGE HOUSING AND 12 GAUGE FACEPLATE. ADDITIONAL SUPPORT REQUIRED.	LED	1	CSXW_LED_LSI_35K_80CRI_RECLAIMED.ies	27.53	0.9	35
	B	24	Lithonia Lighting	CSXW LED 3FC 7TC 40K 70CRI	CONTOUR TRIMLESS LED WALL PACKS WITH 3-WAY LEDS IMPROVED OPTICS AND PRECISION MOLDED ACRYLIC TIRA TO LAMP.	LED	1	CSXW_LED_3FC_7TC_40_70CRI.ies	7.965	0.9	50
	C	32	Lithonia Lighting	2 7 ES	GENERAL PURPOSE EFFECT WITH LONG WITH TWO LAMPS.		1	2_7_ES.ies	1.000	0.9	56
	D	24	Lithonia Lighting	DSXW1 LED 30C 700 30K TFTG MVOLT	DSXW1 LED with 30 LEDs & TFTG not. LENS, Type Forward Throw Roadway Optics	LED	1	DSXW1_LED_30C_700_30K_TFTG_MVOLT.ies	9.000	0.9	70

Statistics						
Description	Symbol	Avg	Max	Min	Max/Min	Avg/Min
Property #1		0.4 fc	8.3 fc	0.0 fc	N/A	N/A
Property #2		0.3 fc	4.2 fc	0.0 fc	N/A	N/A

PGR

Mechanical, Plumbing and Electrical Engineering Consultants

5600 Tennyson Parkway, Suite 290
Plano, Texas 75024
214.509.8263
www.pgrus.com

Texas Registered Engineering Firm F-16851

STATE OF TEXAS
HAROLD JOHN VETTER II
112620
LICENSED
PROFESSIONAL ENGINEER

08/17/2017

OWNER
PNEUMA VENTURES, LTD
714 SANCTUARY WAY
HEATH, TX 75032
Ph. (972) 345-1498
Contact: ROBERT LAMBERTH

DEVELOPER
SWBC BUILDERS
5949 SHERRY LANE #750
DALLAS, TX 75225
Ph. (214) 987-6317
Contact: SPENCER BYINGTON

Cross architects

CROSS ARCHITECTS
1255 W. 15TH. ST., SUITE 125
PLANO, TEXAS 75075
PH: 972.398.6644
FAX: 972.312.8666
brumsey@crossarchitects.com

SWBC AT ROCKWALL

NORTH OF DISCOVERY BLVD, ±500' E OF INTERSECTION WITH JOHN KING

ROCKWALL, TEXAS

CROSS PROJECT NO.	DATE	CASE NUMBER
16129	08/18/17	

SW 7006
Extra White

P1: "EXTRA WHITE"

SW 6196
Frosty White

P2: "FROST WHITE"

SW 7649
Silverplate

P3: "SILVERPLATE"

METAL ROOF:
"PREWEATHERED
GALVALUME"

SHINGLES: "WEATHERED WOOD"

BRICK: "SMOKEY MOUNTAIN"

NATURAL STONE: "BUFF LIMESTONE"

SWBC AT ROCKWALL

ROCKWALL, TEXAS

AUGUST 2017

Cross